0029534 96

JUL 16 1993 (11) START

Station # 12

ENGINEERING DATA TRANSMITTAL

Page 1 of 1

1. EDT 160851

2. To: (Receiving Organization) Distribution	3. From: (Originating Organization) Environmental Engineering	4. Related EDT No.: N/A
5. Proj./Prog./Dept./Div.: ER	6. Cog. Engr.: K. A. Bergstrom	7. Purchase Order No.: N/A
8. Originator Remarks: Supporting Document for approval and release		9. Equip./Component No.: N/A
		10. System/Bldg./Facility: N/A
11. Receiver Remarks:		12. Major Assm. Dwg. No.: N/A
		13. Permit/Permit Application No.: N/A
		14. Required Response Date: N/A

JUL 1993 RECEIVED EDMC

15. DATA TRANSMITTED

(A) Item No.	(B) Document/Drawing No.	(C) Sheet No.	(D) Rev. No.	(E) Title or Description of Data Transmitted	(F) Impact Level	(G) Reason for Transmittal	(H) Originator Disposition	(I) Receiver Disposition
1	WHC-SD-EN-DP-061		0	Data Package for Ground-Penetrating Radar Investigation for Riverland ERA	4	1/2	1	

16. KEY

Impact Level (F)	Reason for Transmittal (G)	Disposition (H) & (I)
1, 2, 3, or 4 (see MRP 5.43)	1. Approval 2. Release 3. Information 4. Review 5. Post-Review 6. Dist. (Receipt Acknow. Required)	1. Approved 2. Approved w/comment 3. Disapproved w/comment 4. Reviewed no comment 5. Reviewed w/comment 6. Receipt acknowledged

17. SIGNATURE/DISTRIBUTION (See Impact Level for required signatures)

(G) Reason	(H) Disp.	(J) Name	(K) Signature	(L) Date	(M) MSIN	(J) Name	(K) Signature	(L) Date	(M) MSIN	(G) Reason	(H) Disp.
1 4	2	Cog.Eng. K. A. Bergstrom	KA Bergstrom	6-23-93	G6-50	Geophysics Files (2)			G6-50	3	
1-4	2	Cog. Mgr. K. R. Fecht	KR Fecht	6/23/93	H6-06	Central Files (2)			L8-04	3	
		QA				EDMC (2)			H6-08	3	
		Safety				IRA (2)			H4-17	3	
		Env.									
3		D. B. Blumenkranz			H6-04						
3		T. W. Spicer			N3-06						

18. for J. W. Fassett K. A. Bergstrom 6-2-93 Signature of EDT Originator / Date	19. Authorized Representative for Receiving Organization / Date	20. KR Fecht 6-2-93 K. R. Fecht Cognizant/Project Engineer's Manager / Date	21. DOE APPROVAL (if required) Ltr. No. N/A [] Approved [] Approved w/comments [] Disapproved w/comments

BD-7400-172-2 (07/91) GEF097

BD-7400-172-1 (07/9

INSTRUCTIONS FOR COMPLETION OF THE ENGINEERING DATA TRANSMITTAL

(USE BLACK INK OR TYPE)

BLOCK	TITLE	
(1)*	EDT	• Pre-assigned EDT number.
(2)	To: (Receiving Organization)	• Enter the individual's name, title of the organization, or entity (e.g., Distribution) that the EDT is being transmitted to.
(3)	From: (Originating Organization)	• Enter the title of the organization originating and transmitting the EDT.
(4)	Related EDT No.	• Enter EDT numbers which relate to the data being transmitted.
(5)*	Proj./Prog./Dept./Div.	• Enter the Project/Program/Department/Division title or Project/Program acronym or Project Number, Work Order Number or Organization Code.
(6)*	Cognizant Engineer	• Enter the name of the individual identified as being responsible for coordinating disposition of the EDT.
(7)	Purchase Order No.	• Enter related Purchase Order (P.O.) Number, if available.
(8)*	Originator Remarks	• Enter special or additional comments concerning transmittal, or "Key" retrieval words may be entered.
(9)	Equipment/Component No.	• Enter equipment/component number of affected item, if appropriate.
(10)	System/Bldg./Facility	• Enter appropriate system, building or facility number, if appropriate.
(11)	Receiver Remarks	• Enter special or additional comments concerning transmittal.
(12)	Major Assm. Dwg. No.	• Enter applicable drawing number of major assembly, if appropriate.
(13)	Permit/Permit Application No.	• Enter applicable permit or permit application number, if appropriate.
(14)	Required Response Date	• Enter the date a response is required from individuals identified in Block 17 (Signature/Distribution).
(15)*	Data Transmitted	
	(A)* Item Number	• Enter sequential number, beginning with 1, of the information listed on EDT.
	(B)* Document/Drawing No.	• Enter the unique identification number assigned to the document or drawing being transmitted.
	(C)* Sheet No.	• Enter the sheet number of the information being transmitted. If no sheet number, leave blank.
	(D)* Rev. No.	• Enter the revision number of the information being transmitted. If no revision number, leave blank.
	(E) Title or Description of Data Transmitted	• Enter the title of the document or drawing or a brief description of the subject if no title is identified.
	(F)* Impact Level	• Enter the appropriate Impact Level (Block 15). Also, indicate the appropriate approvals for each item listed, i.e., SQ, ESQ, etc. Use NA for non-engineering documents.
	(G) Reason for Transmittal	• Enter the appropriate code to identify the purpose of the data transmittal (see Block 16).
	(H) Originator Disposition	• Enter the appropriate disposition code (see Block 16).
	(I) Receiver Disposition	• Enter the appropriate disposition code (see Block 16).
(16)	Key	• Number codes used in completion of Blocks 15 (G), (H), and (I), and 17 (G), (H) (Signature/Distribution).
(17)	Signature/Distribution	
	(G) Reason	• Enter the code of the reason for transmittal (Block 16).
	(H) Disposition	• Enter the code for the disposition (Block 16).
	(J) Name	• Enter the signature of the individual completing the Disposition 17 (H) and the Transmittal.
	(K)* Signature	• Obtain appropriate signature(s).
	(L)* Date	• Enter date signature is obtained.
	(M)* MSIN	• Enter MSIN. Note: If Distribution Sheet is used, show entire distribution (including that indicated on Page 1 of the EDT) on the Distribution Sheet.
(18)	Signature of EDT Originator	• Enter the signature and date of the individual originating the EDT (entered prior to transmittal to Receiving Organization). If the EDT originator is the cognizant engineer, sign both Blocks 17 and 18.
(19)	Authorized Representative for Receiving Organization	• Enter the signature and date of the individual identified by the Receiving Organization as authorized to approve disposition of the EDT and acceptance of the data transmitted, as applicable.
(20)*	Cognizant Manager	• Enter the signature and date of the cognizant manager. (This signature is authorization for release.)
(21)*	DOE Approval	• Enter DOE approval (if required) by letter number and indicate DOE action.

*Asterisk denote the required minimum items check by Configuration Documentation prior to release; these are the minimum release requirements.

SUPPORTING DOCUMENT

1. Total Pages 192

2. Title

Data Package for Ground-Penetrating Radar Investigation for Riverland ERA

3. Number

WHC-SD-EN-DP-061

4. Rev No.

0

5. Key Words

Geophysics, Locomotive House, Diesel Fuel Tank, Antiaircraft Artillery Sites 1, 2, and 3

APPROVED FOR PUBLIC RELEASE 6/8/93 N. Solis

6. Author

Name: T. H. Mitchell
K. A. Bergstrom

J.W. Fassett 5-7-93
Signature

Organization/Charge Code 81234/PB62K

7. Abstract

Mitchell, T. H., and K. A. Bergstrom, 1993, *Data Package for Ground-Penetrating Radar Investigation for Riverland ERA*, WHC-SD-EN-~~TI-117~~ DP-061, Rev. 0, Westinghouse Hanford Company, Richland, Washington.

8. PURPOSE AND USE OF DOCUMENT - This document was prepared for use within the U.S. Department of Energy and its contractors. It is to be used only for performing direct, or integrated work under U.S. Department of Energy contracts. This document is not approved for public release until reviewed.

PATENT STATUS - This document copy, since it is transmitted in advance of patent clearance, is made available in confidence solely for use in performance of work under contracts with the U.S. Department of Energy. This document is not to be published nor its contents otherwise disseminated or used for purposes other than specified above before patent approval for such release or use has been secured, upon request, from the Patent Counsel, U.S. Department of Energy Field Office, Richland, WA.

DISCLAIMER - This report was prepared as an account of work sponsored by an agency of the United States Government. Neither the United States Government nor any agency thereof, nor any of their employees, nor any of their contractors, subcontractors or their employees, makes any warranty, expressed or implied, or assumes any legal liability or responsibility for the accuracy, completeness, or any third party's use or the results of such use of any information, apparatus, product, or process disclosed, or represents that its use would not infringe privately owned rights. Reference herein to any specific commercial product, process, or service by trade name, trademark, manufacturer, or otherwise, does not necessarily constitute or imply its endorsement, recommendation, or favoring by the United States Government or any agency thereof or its contractors or subcontractors. The views and opinions of authors expressed herein do not necessarily state or reflect those of the United States Government or any agency thereof.

9. Impact Level 4

10. RELEASE STAMP

OFFICIAL RELEASE BY WHC (11)
DATE JUL 16 1993
Station # 12

9325.074

A-6400-073 (11/91) (EF) WEF124

Date Received: 6/7/93 DS

INFORMATION RELEASE REQUEST

Reference: WHC-CM-3-4

Complete for all Types of Release

Purpose

[] Speech or Presentation
- [] Full Paper
- [] Summary
- [] Abstract
- [] Visual Aid

(Check only one suffix)

[] Speakers Bureau
[] Poster Session
[] Videotape

[] Reference
[X] Technical Report
[] Thesis or Dissertation
[] Manual
[] Brochure/Flier
[] Software/Database
[] Controlled Document
[] Other

ID Number (include revision, volume, etc.): WHC-SD-EN-DP-061, Rev.0

List attachments.

Date Release Required: 5/1/93

Title: Data Package for Ground-Penetrating Radar Investigation for Riverland ERA

Unclassified Category: UC-

Impact Level: 4

New or novel (patentable) subject matter? [X] No [] Yes
If "Yes", has disclosure been submitted by WHC or other company?
[] No [] Yes Disclosure No(s).

Information received from others in confidence, such as proprietary data, trade secrets, and/or inventions?
[X] No [] Yes (Identify)

Copyrights? [X] No [] Yes
If "Yes", has written permission been granted?
[] No [] Yes (Attach Permission)

Trademarks?
[] No [X] Yes (Identify)

Complete for Speech or Presentation

Title of Conference or Meeting: N/A

Group or Society Sponsoring: N/A

Date(s) of Conference or Meeting

City/State

Will proceedings be published? [] Yes [] No
Will material be handed out? [] Yes [] No

Title of Journal

CHECKLIST FOR SIGNATORIES

Review Required per WHC-CM-3-4	Yes	No	Reviewer - Signature Indicates Approval: Name (printed) / Signature / Date
Classification/Unclassified Controlled Nuclear Information	[]	[X]	
Patent - General Counsel	[X]	[]	Patent Term review not required 3-22-93
Legal - General Counsel	[X]	[]	Virginia Francis letter 2-2-93
Applied Technology/Export Controlled Information or International Program	[]	[X]	
WHC Program/Project	[]	[X]	
Communications	[]	[X]	
RL Program/Project	[]	[X]	Conversation with F. Stone, M. Furmanek; document does not require review 6/8/93 M. Dale
Publication Services	[X]	[]	L. Hermann L. Hermann 3/22/93
Other Program/Project	[]	[X]	

Information conforms to all applicable requirements. The above information is certified to be correct.

	Yes	No
References Available to Intended Audience	[X]	[]
Transmit to DOE-HQ/Office of Scientific and Technical Information	[X]	[]

Author/Requestor (Printed/Signature) Date
K. A. Bergstrom Kim Bergstrom 3-10-93

Intended Audience
[] Internal [] Sponsor [X] External

Responsible Manager (Printed/Signature) Date
K. R. Fecht 3/24/93

INFORMATION RELEASE ADMINISTRATION APPROVAL STAMP

Stamp is required before release. Release is contingent upon resolution of mandatory comments.

APPROVED FOR RELEASE — SECURITY — NS — DOCUMENT — 6/8/93

Date Cancelled

Date Disapproved

9312075.0715

BD-7600-062 (08/91) WEF074

Part 1

The data contained in this data package were collected for the Ground-Penetrating Radar (GPR) investigation conducted in support of the Riverland Expedited Response Action (ERA). The results of the study are in *Bergstrom and Mitchell, 1993, Ground-Penetrating Radar Investigation for Riverland ERA, WHC-SD-EN-TI-117, Rev.0.*

Table of Contents

	Pages
Location Maps	3-6
Air Photographs	7-10
Plans and Drawing	11-14
GPR Records, Locomotive House Phase I	15-54
GPR Records, Diesel Fuel Tank Phase II	55-87
GPR Records, Anti Aircraft Artillery (AAA) Site #1	88-106
GPR Records, Anti Aircraft Artillery (AAA) Site #2	107-119
GPR Records, Anti Aircraft Artillery (AAA) Site #3	120-133
GPR Records, West Extension	134-162
GPR Records, East Extension	163-185
GPR Records, East Extension II	186-192

9312575.0716

BEST AVAILABLE COPY

THIS PAGE INTENTIONALLY
LEFT BLANK

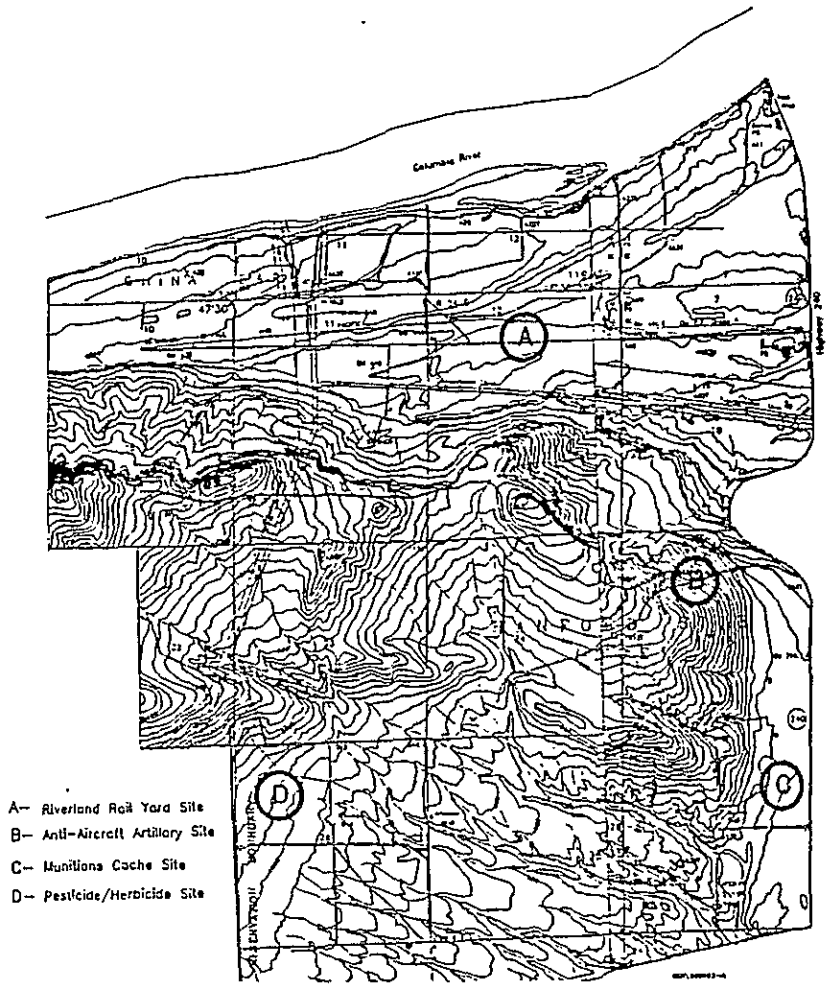

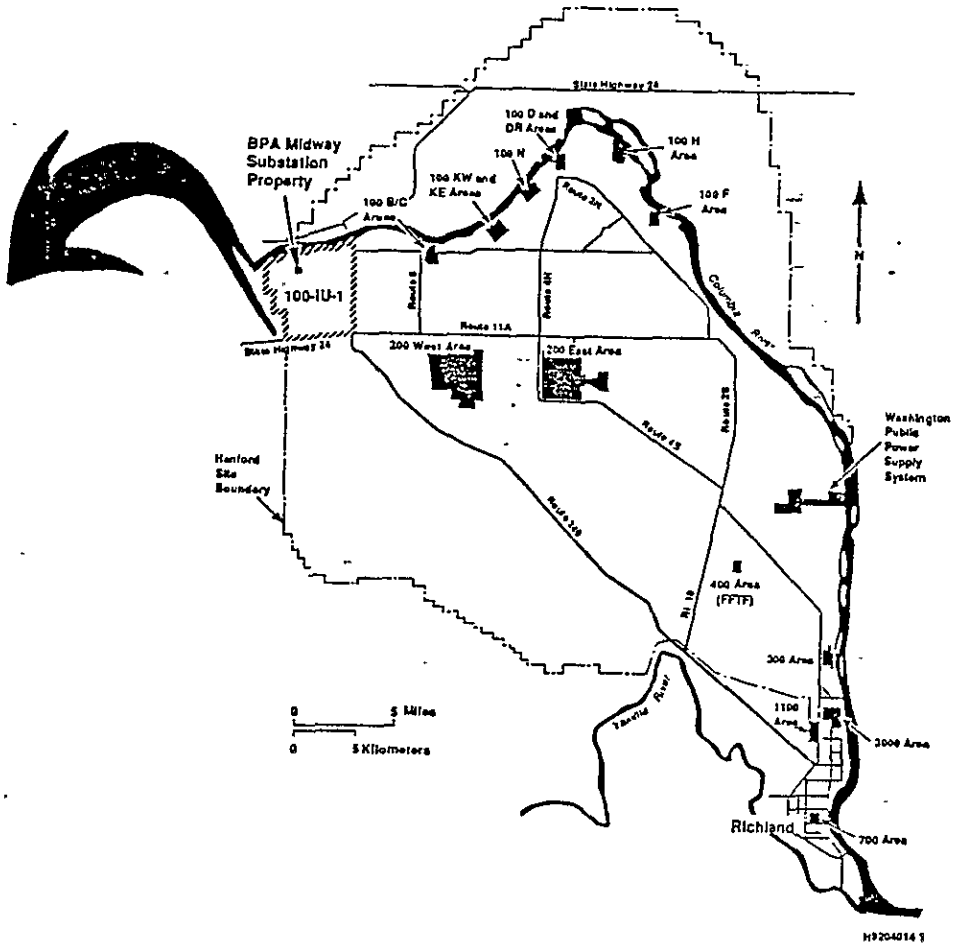

Location Map for River~~side~~land ERA

A- Riverland ERA Railroad Site
B- Anti-Aircraft Artillary Site

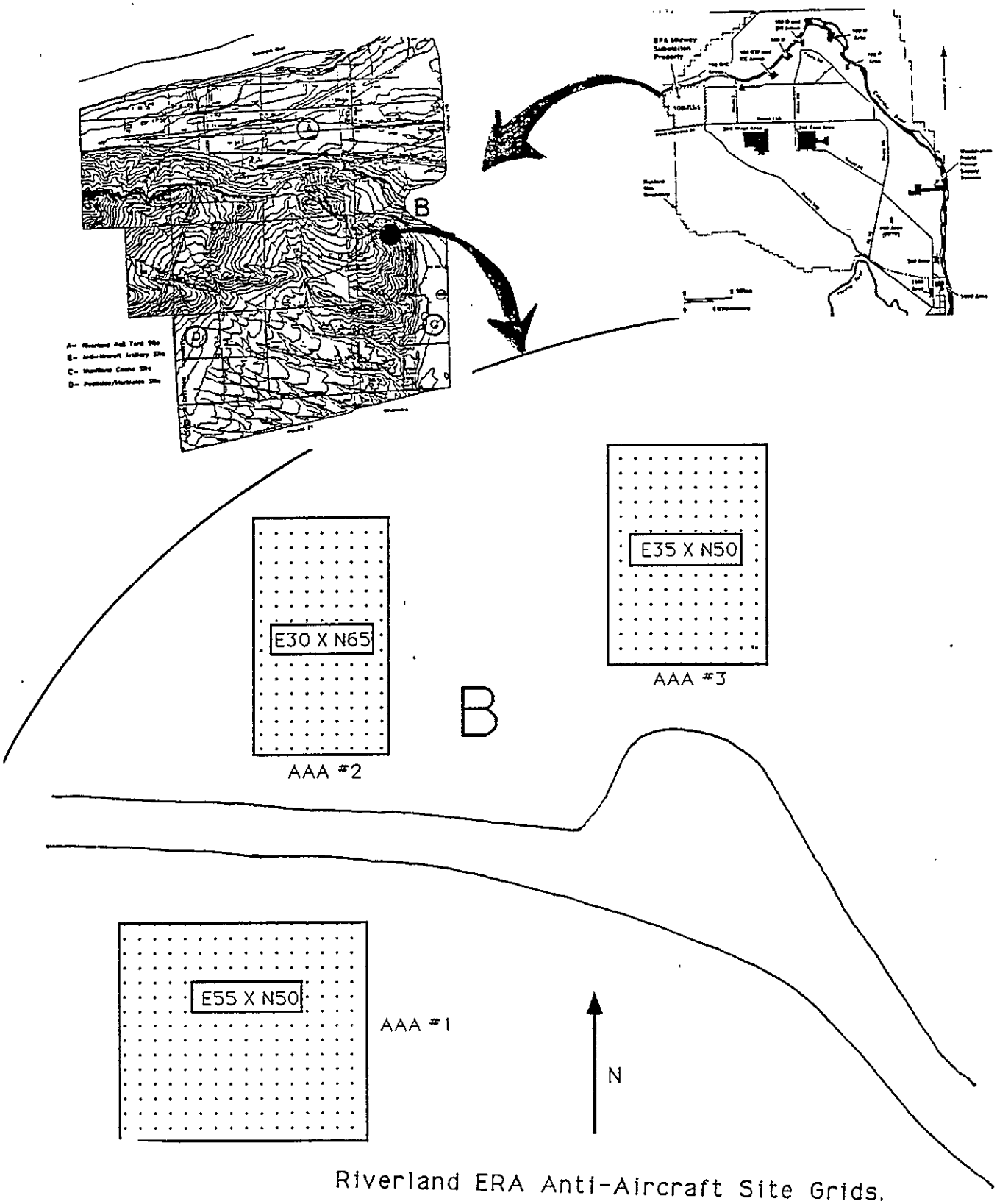

Riverland ERA Anti-Aircraft Site Grids.

9312975.0718

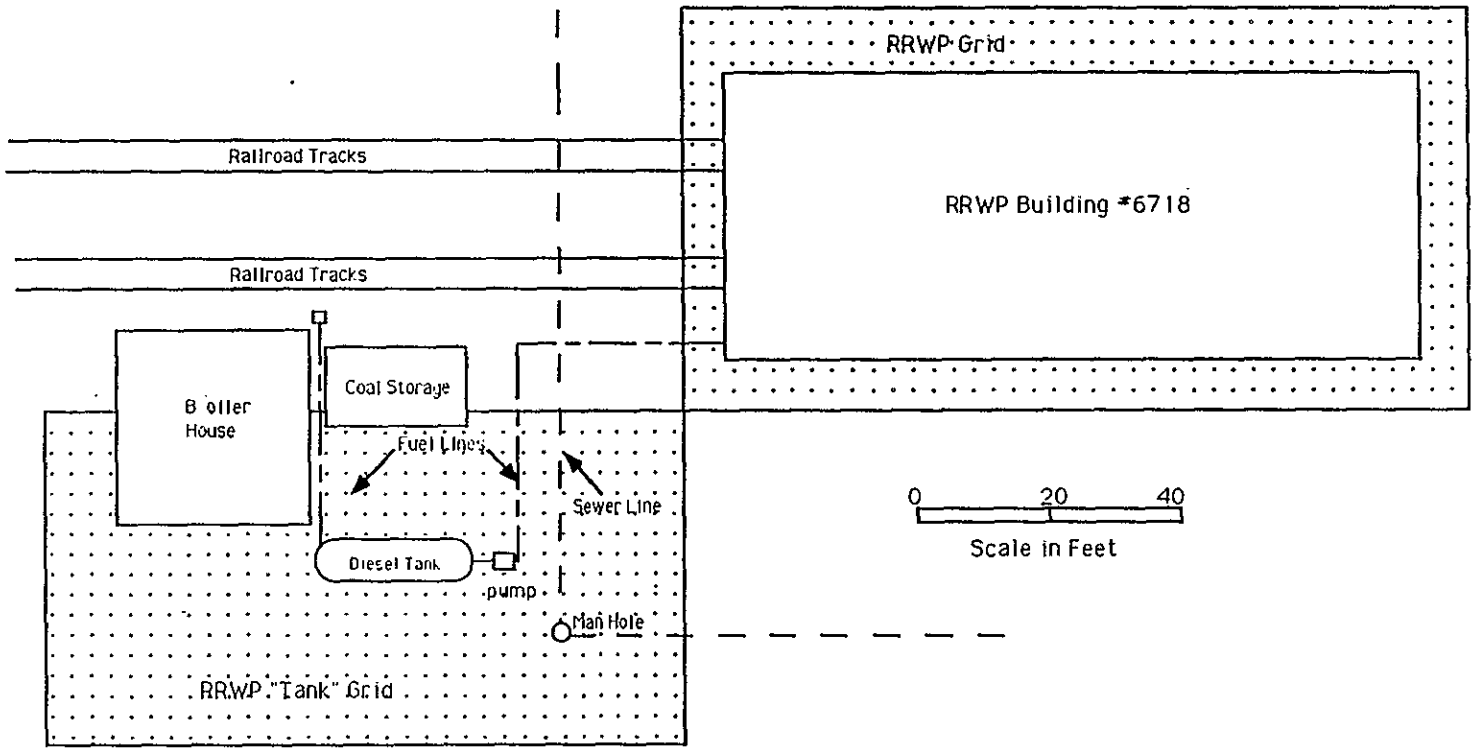

Diesel Fuel Tank and Surrounding Facilities.
From a Compilation of Drawings and Aerial Photographs.

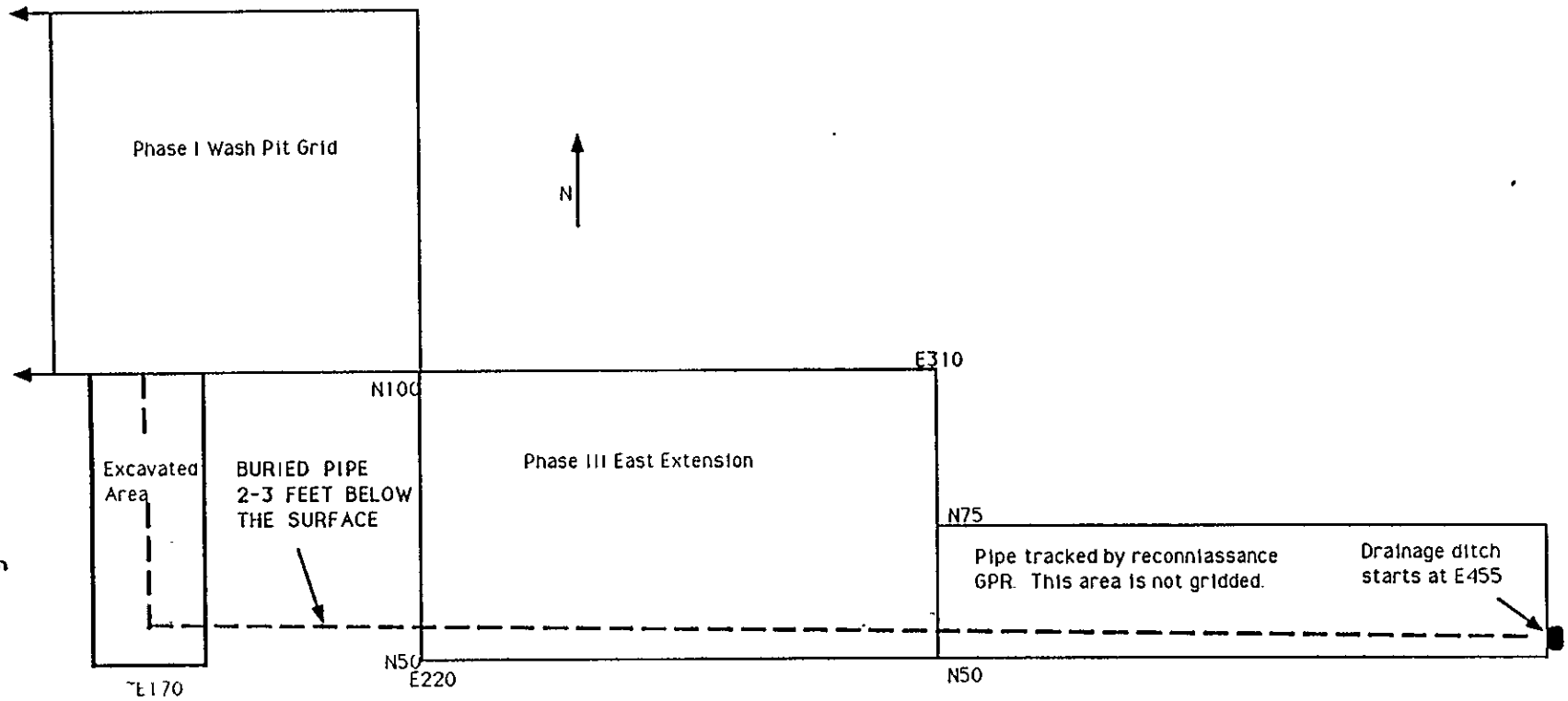

Tracking of Pipe from Railroad Wash Pit

Midway RR Depot

9312975.0721



Midway RR Depot
Riverland ERH
9312975.0722
1942 photo



Midway KK Depo #31297 .0723

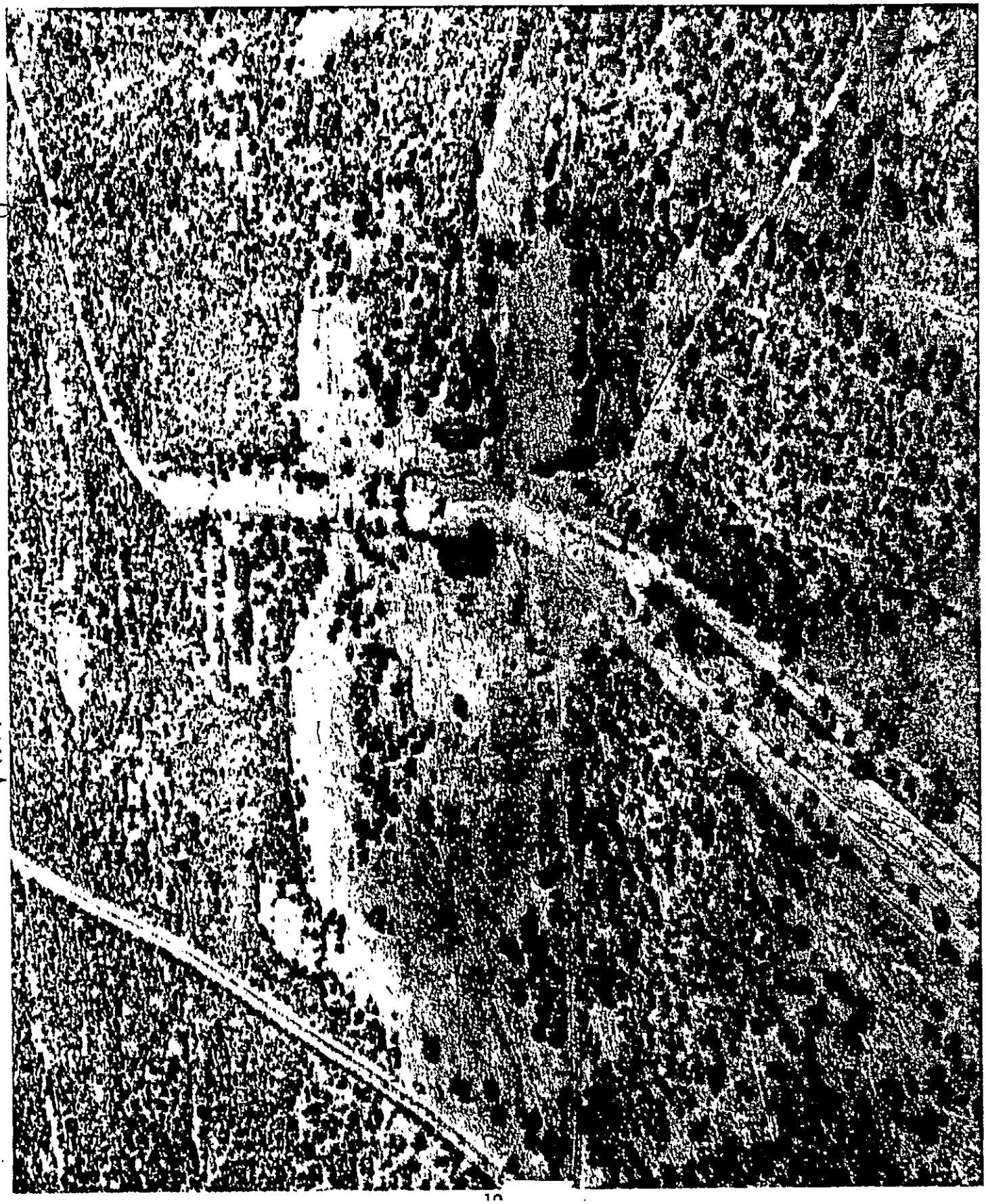
AAA
Riverland EZA / Gun site
Untanum Ridge

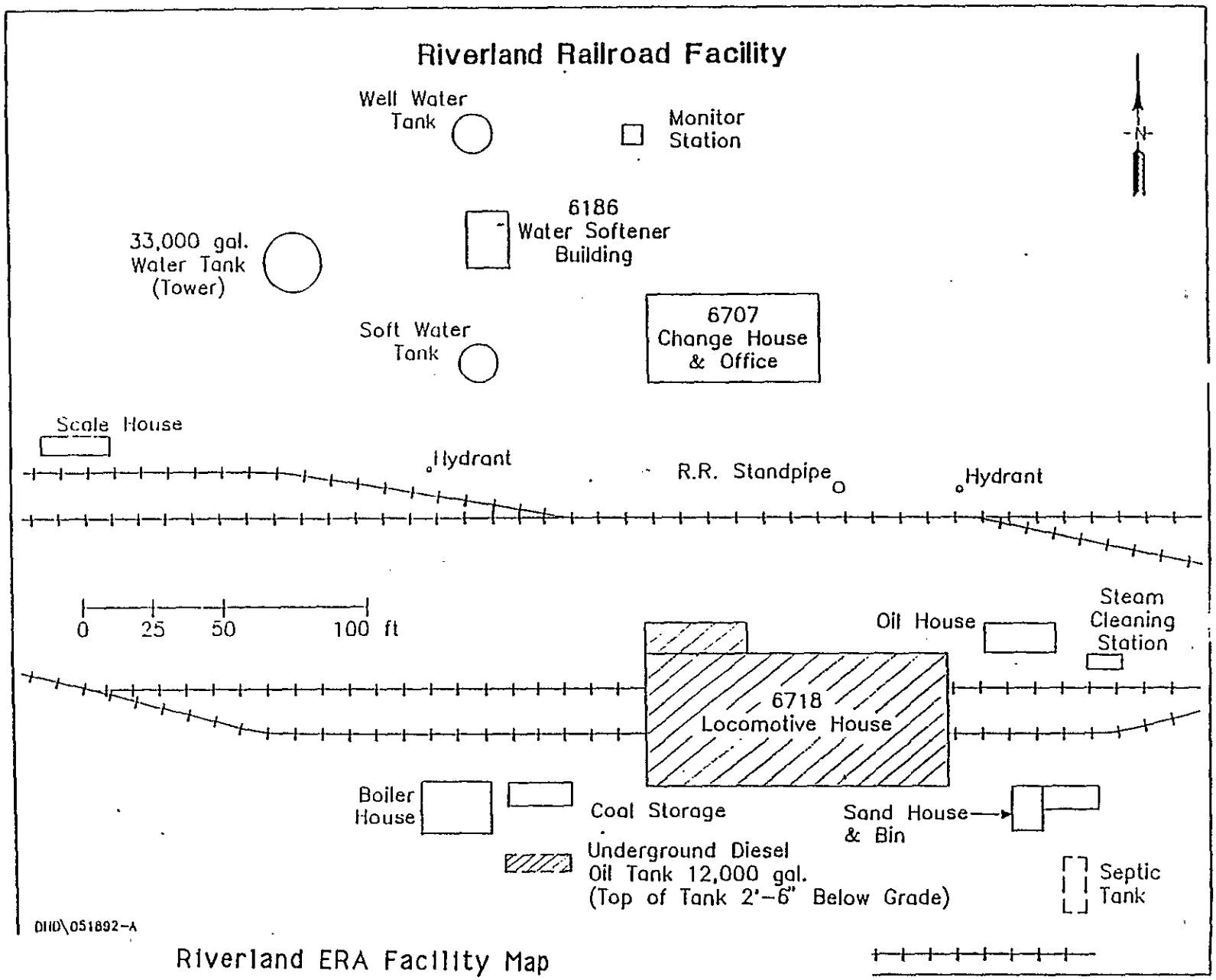

Riverland ERA Facility Map
Locomotive House and Diesel Oil Tank primary targets.

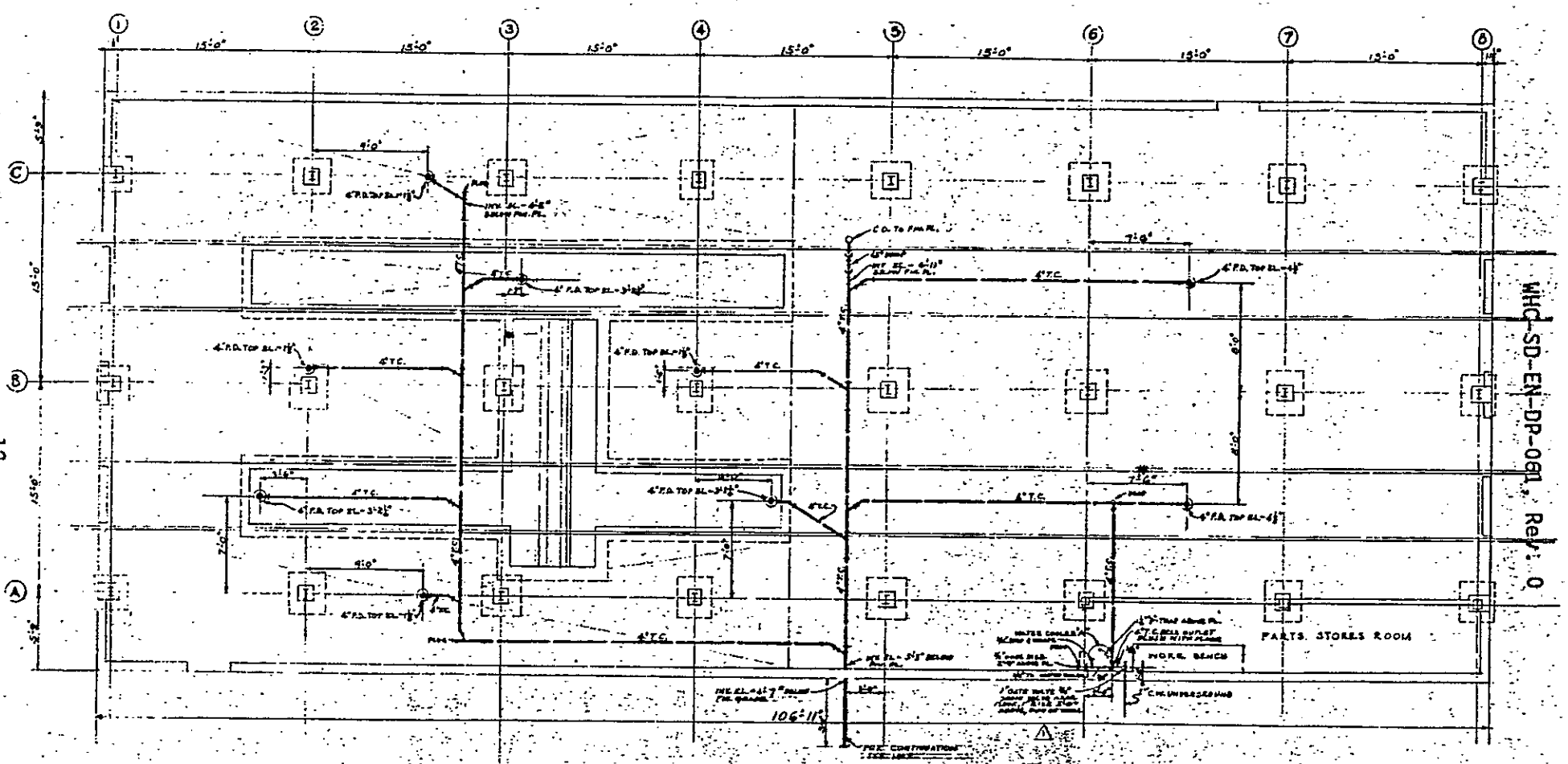

FOUNDATION PLAN

NOTE: AIR RECEIVER AND PIPING FROM HANFORD

BOILER HOUSE & COAL BIN FLO

SCALE: 1/4" = 1'

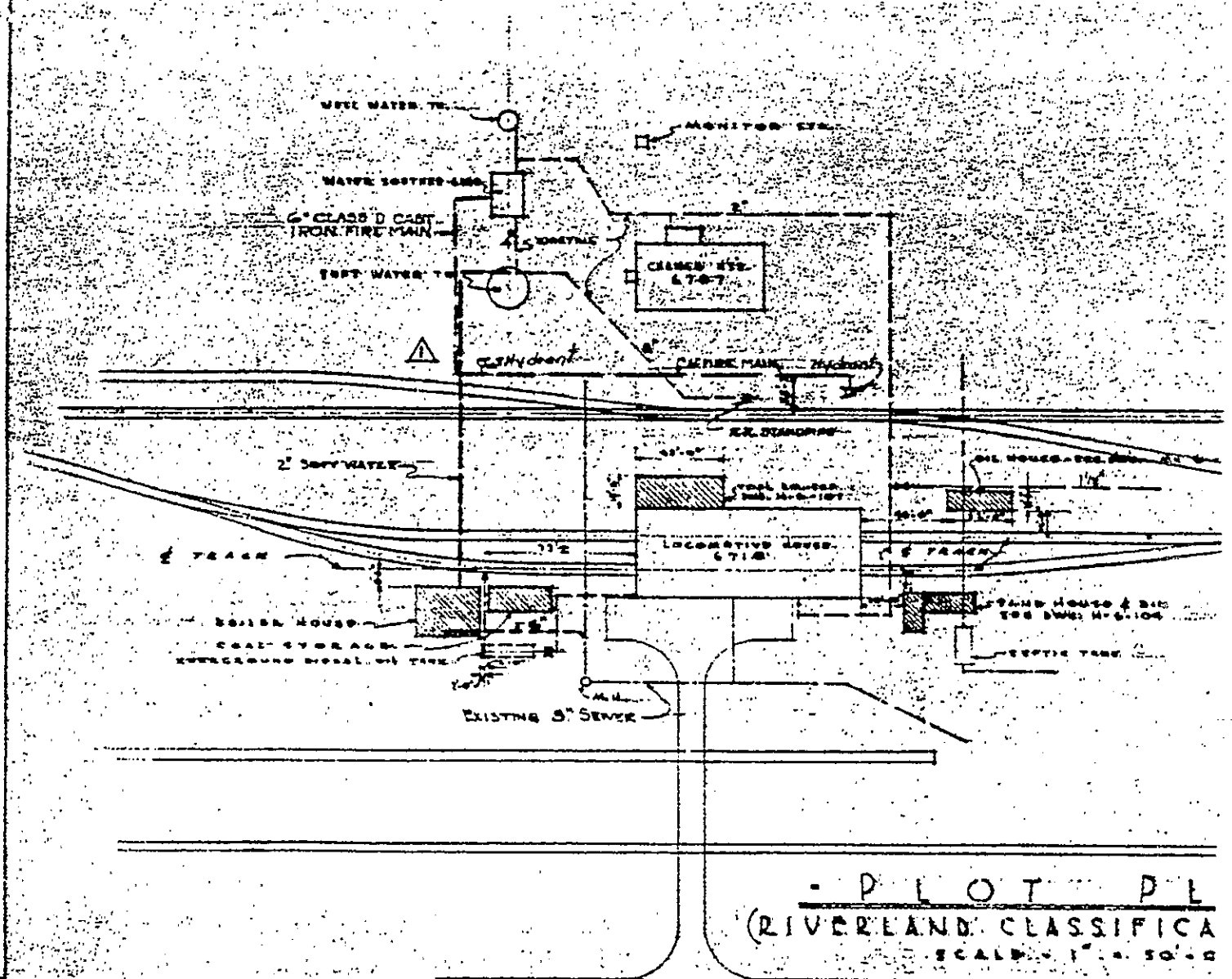

PLOT PL

(RIVERLAND CLASSIFICA

SCALE: 1" = 50'-0

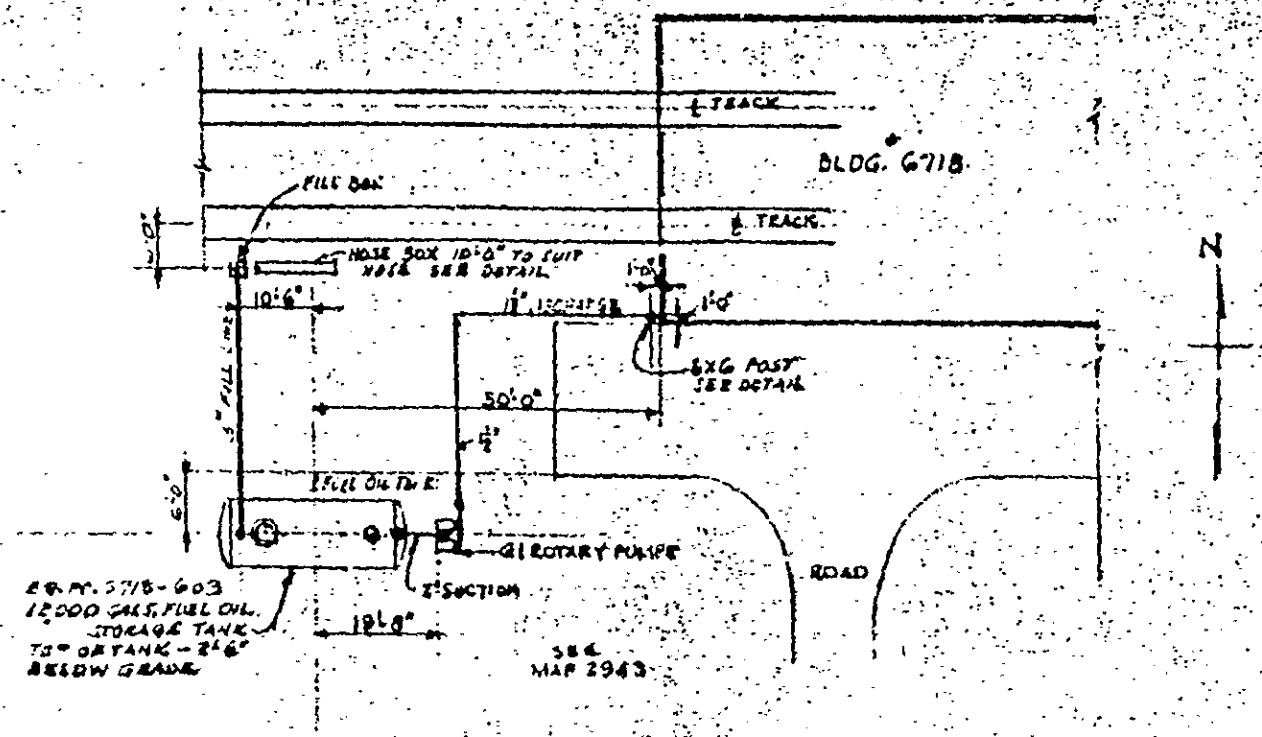

LOCATION PLAN

SCALE: 1" = 20'-0"

PROTECTASEAL FILL FITTING WITH 6133-S SCREEN

EQ. PC. 503
G1 ROTARY PUMPS

GROUND PENETRATING RADAR (GPR) SURVEY

Team Geophysics, Westinghouse Hanford Operations

TITLE: Riverland ERA, PHASE I	DATE: 8-4-92
LOCATION: Midway railroad decontamination station.	
CLIENT: Paul Valcich	DATA COLLECTED BY K.A. Bergstrom, T.H. Mitchell
EQUIPMENT USED: GSSI System 8, model 4800 Calibrator Model P731 Digital Tape Recoder DT6000A	ANTENNA(S) USED: 100 ____ 300 XX 100 BISTATIC ____
	LOG BOOK: EFL 1029
	TIME WINDOW (NS): 100
PROCEDURES FOLLOWED: WHC-CM-7-7 EII 11.2, REV. 3	
GRID : 60X120' NO. OF PROFILES: 39 TOTAL FOOTAGE COLLECTED: 2940	
PARAMETERS: Two sets of perpendicular profiles; five feet between profiles.	
DATA TAPE NO.: ERA #1 RECORDS LOCATION: Geophysical files	
TAPE ADDRESS : 0-30745 CALIBRATION ADDRESS: 30486-30745	
INTERPRETED BY : K. A. Bergstrom REVIEWED BY : T.H. Mitchell	
INTERPRETATION DELIVERED TO draft to P. Valcich DATE : 9-92	
OBJECTIVE(S): To locate wash pits within railroad maintenance facility.	
NOTES: Antenna pulled by hand at 1-2 mph. 50 meter cable. Pulled on south and east side o survey marks.	

9312975.0729

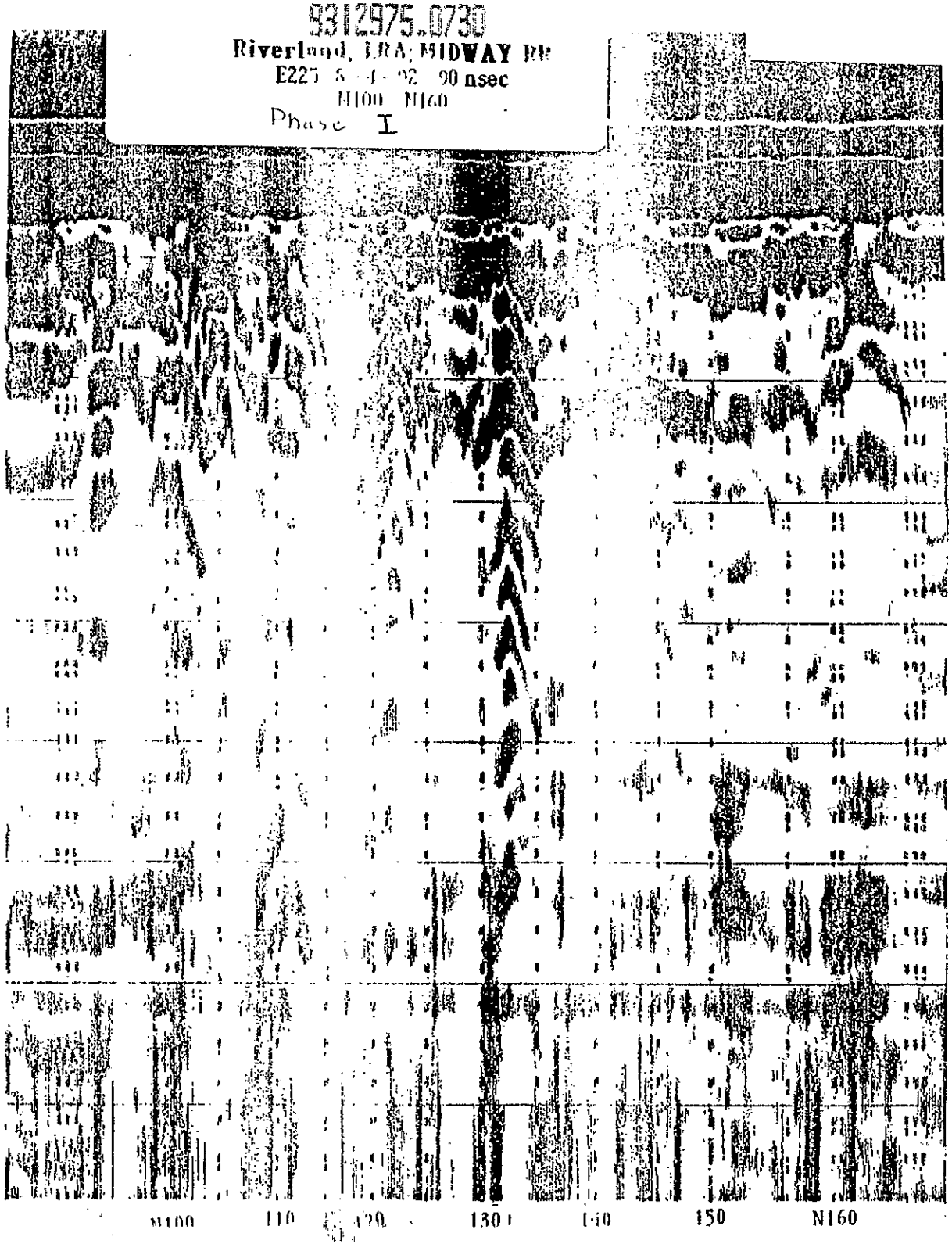
9312975.0730
Riverland, LRA, MIDWAY RR
E225 5-4-92 90 nsec
N100 N160
Phase I
N100
110
120
130
140
150
N160

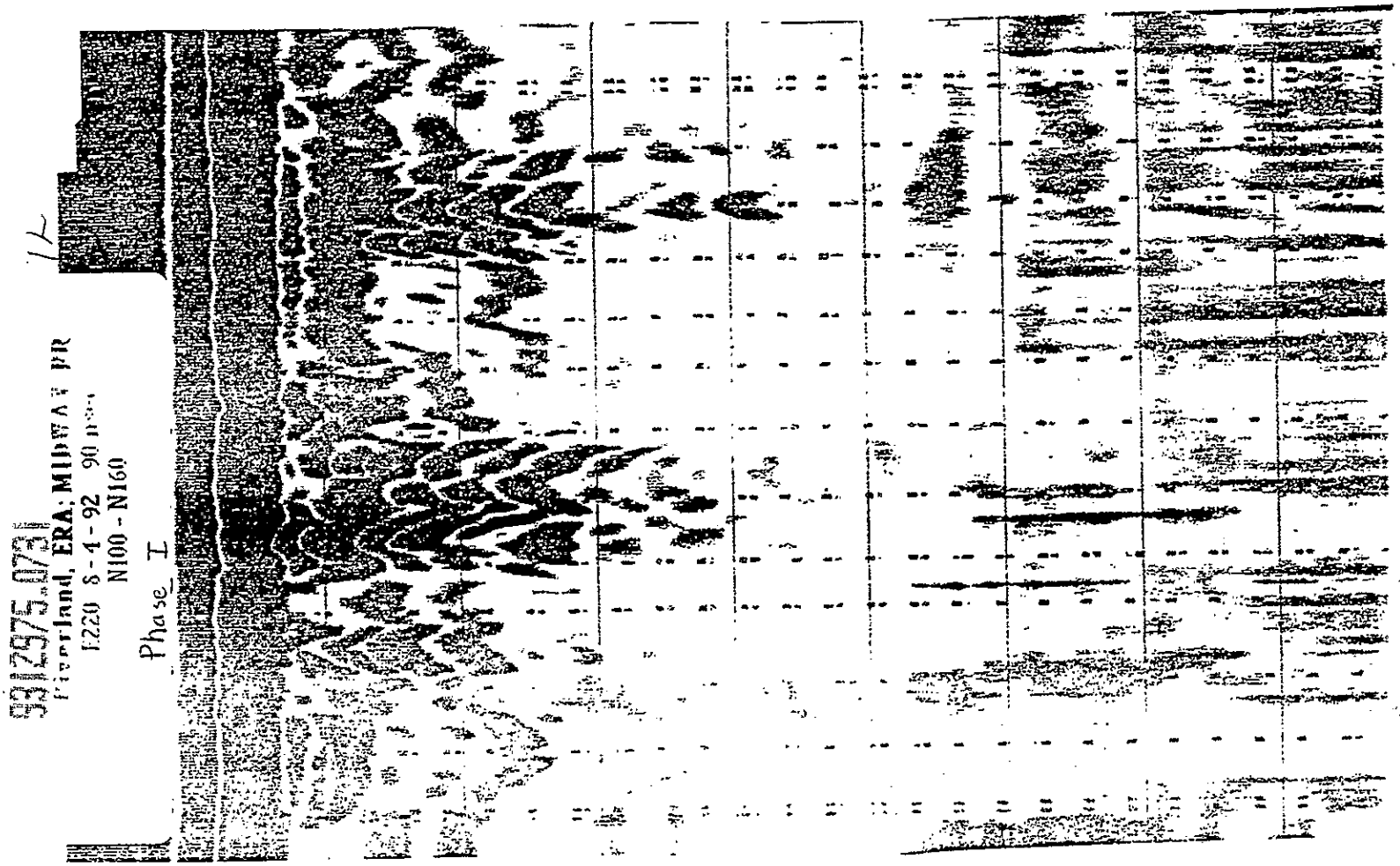
9312975.0731
Hanford, ERA; MIDWEST PR
E220 8-4-92 90 psi
N100 - N160
Phase I

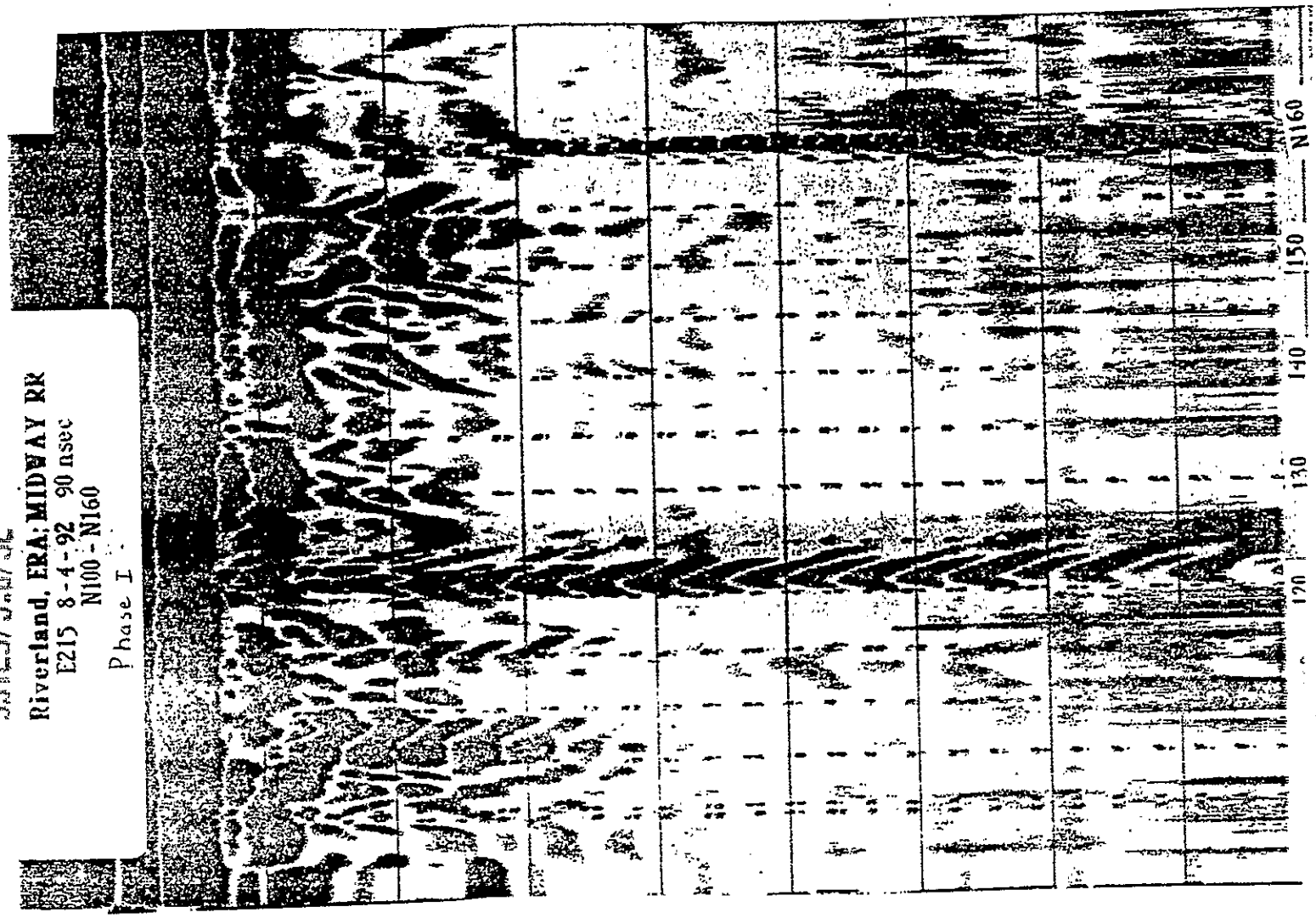
93125975.0732
Riverland, ERA; MIDWAY RR
E215 8-4-92 90 nsec
N100 - N160
Phase I
120
130
140
150
N160

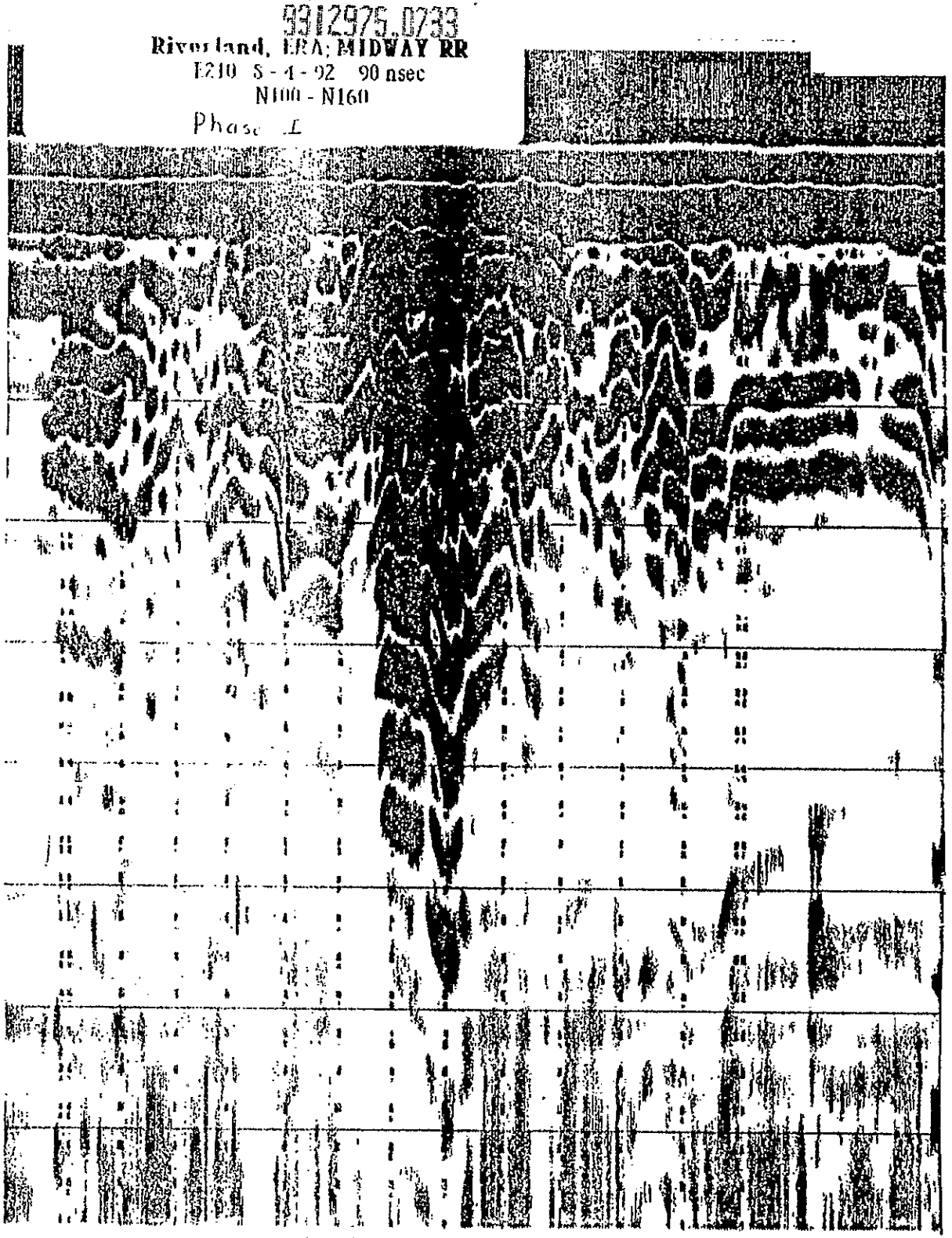
9312975.0733
Riverland, LRA; MIDWAY RR
E210 S - 4 - 92 90 nsec
N100 - N160
Phase I

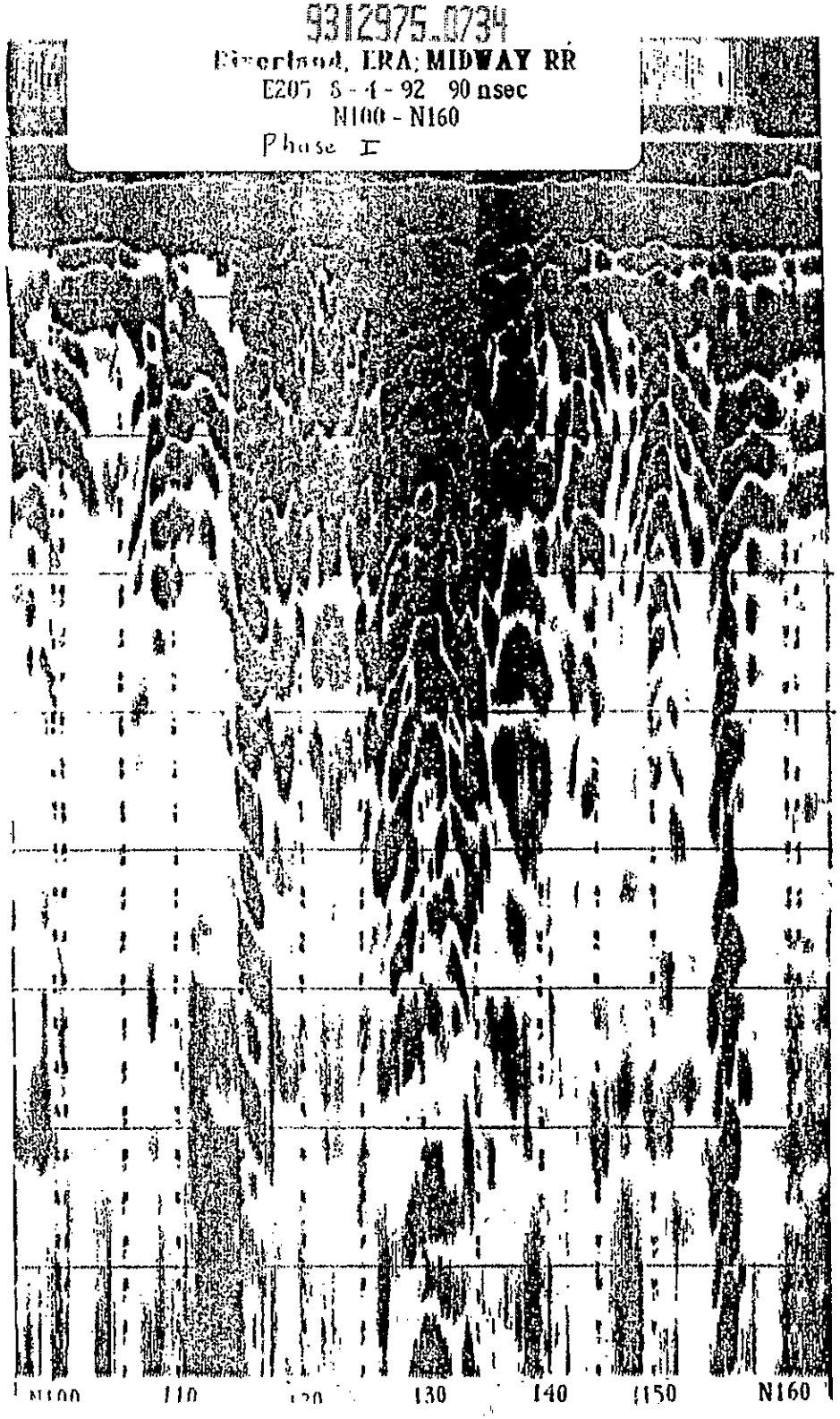
9312975.0734
Riverland, ERA; MIDWAY RR
E205 8-4-92 90 nsec
N100 - N160
Phase I
N100
110
120
130
140
150
N160

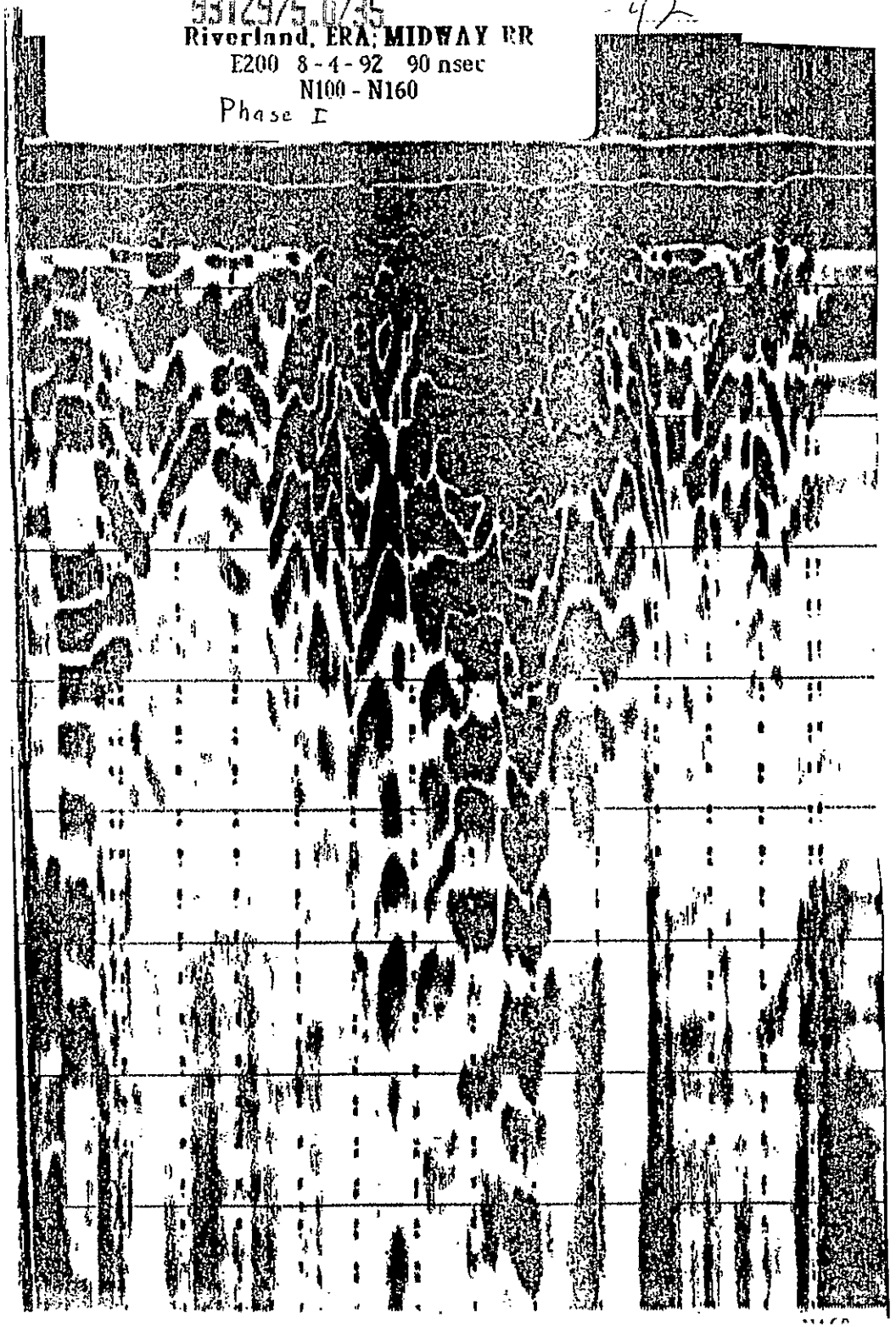
9312975.0235
Riverland, ERA, MIDWAY RR
E200 8-4-92 90 nsec
N100 - N160
Phase I

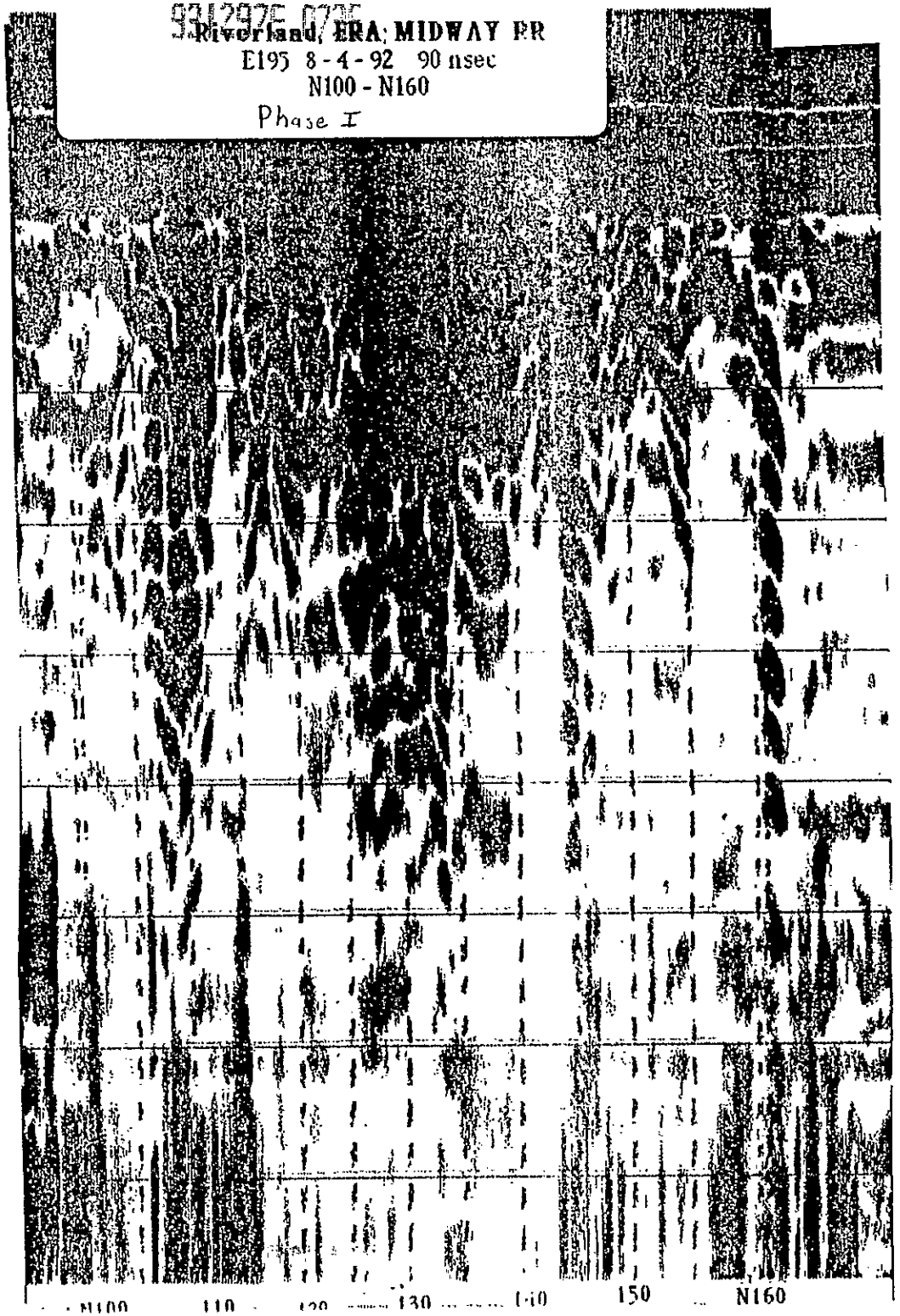
Riverland, ERA, MIDWAY PR
E195 8-4-92 90 nsec
N100 - N160
Phase I
N100
110
120
130
140
150
N160

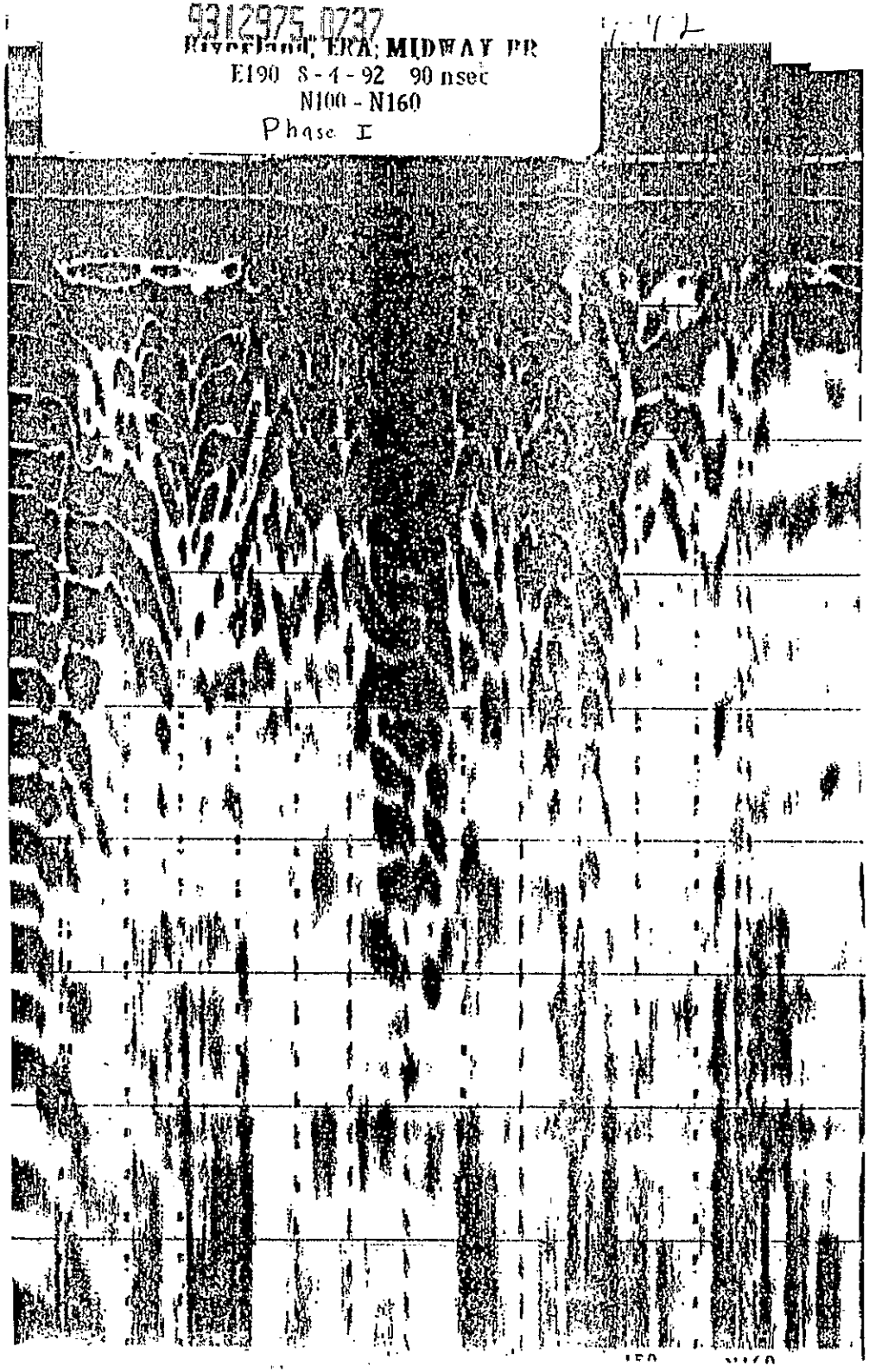
9312975.0737
Riverland, ERA; MIDWAY PR
E190 8-4-92 90 nsec
N100 - N160
Phase I

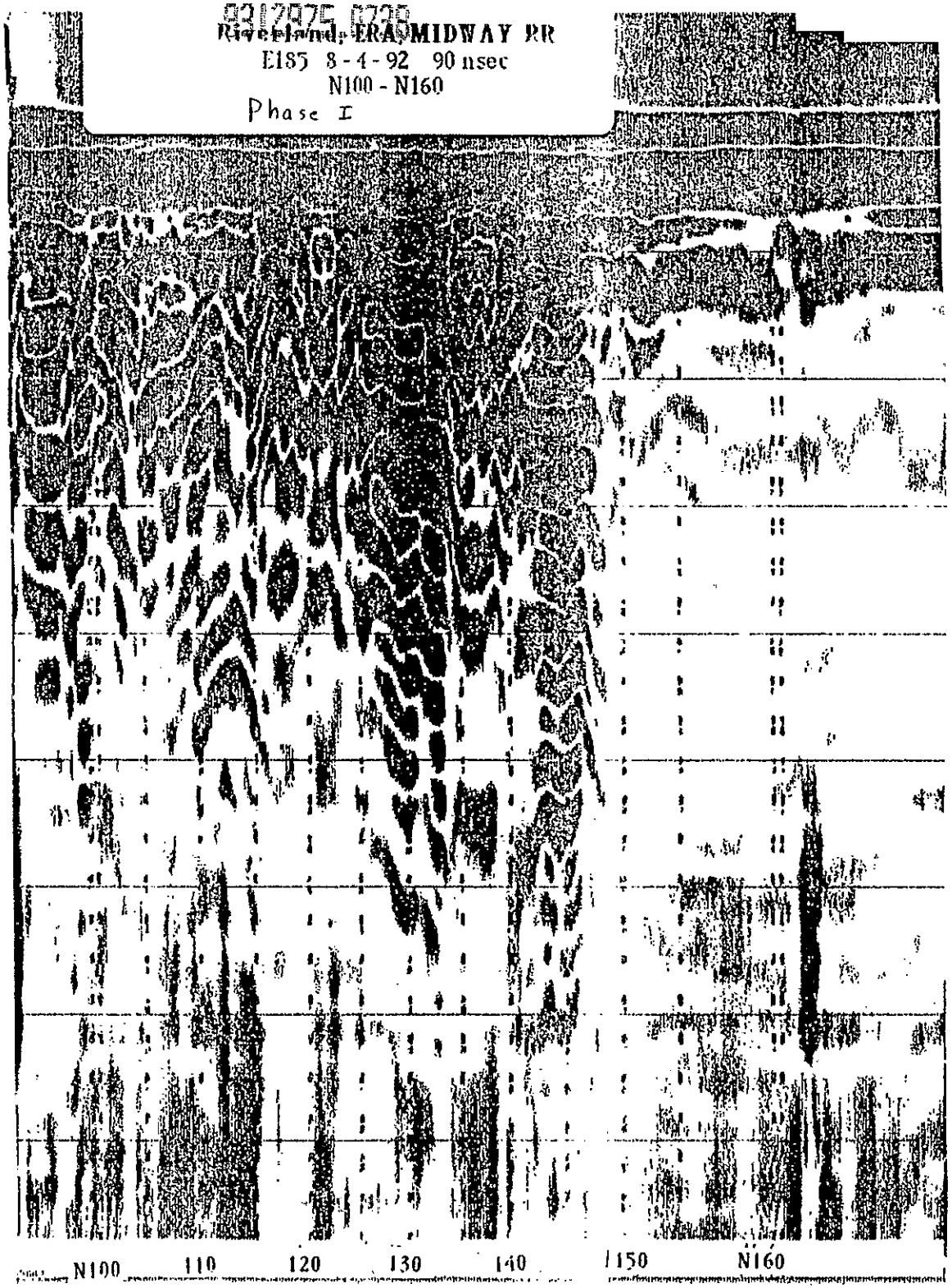
9317975.0739
Riverland, ERA MIDWAY RR
E185 8-4-92 90 nsec
N100 - N160
Phase I
N100
110
120
130
140
150
N160

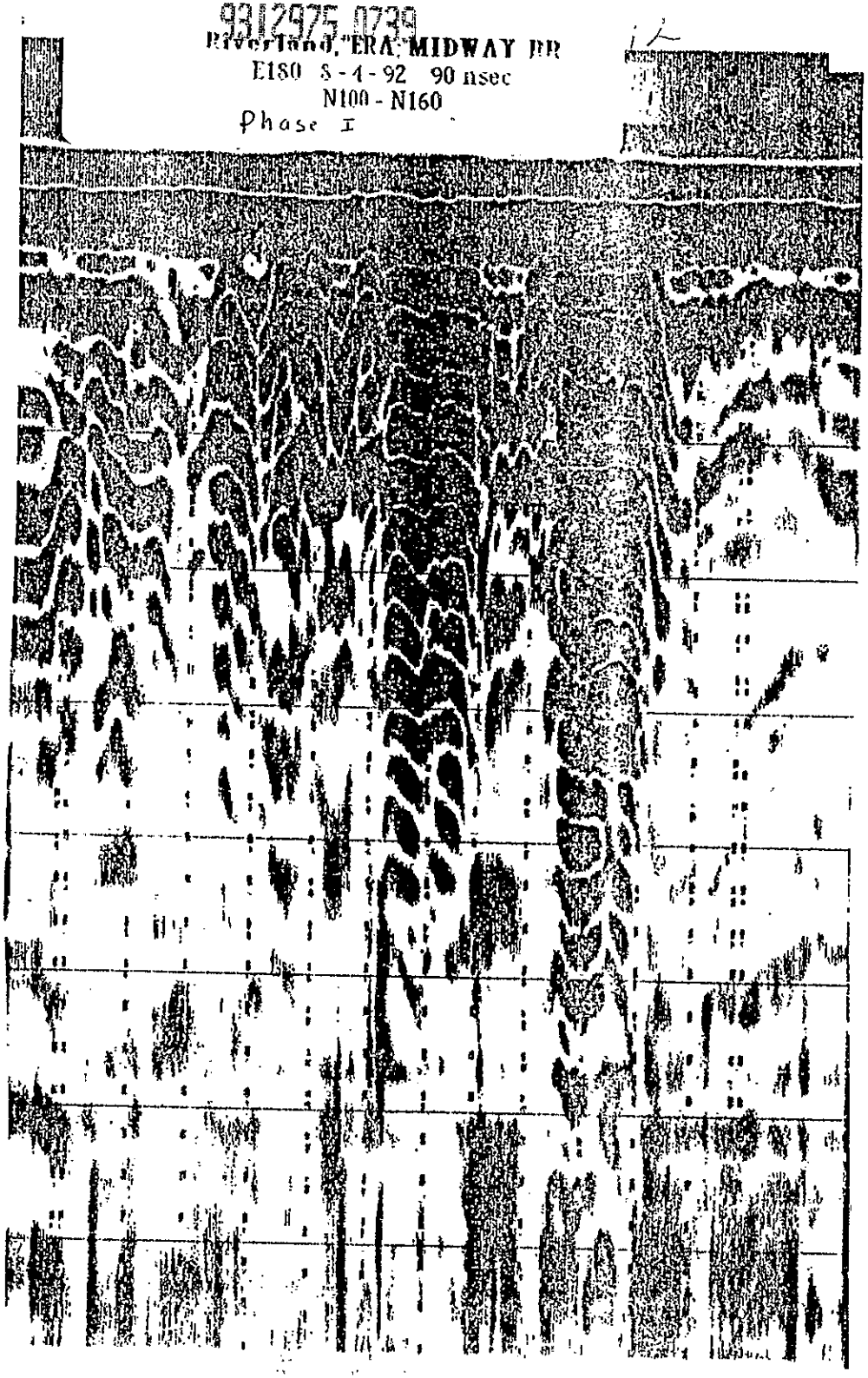
9312975.0739
Riverland, ERA, MIDWAY BR
E180 8-4-92 90 nsec
N100 - N160
Phase I

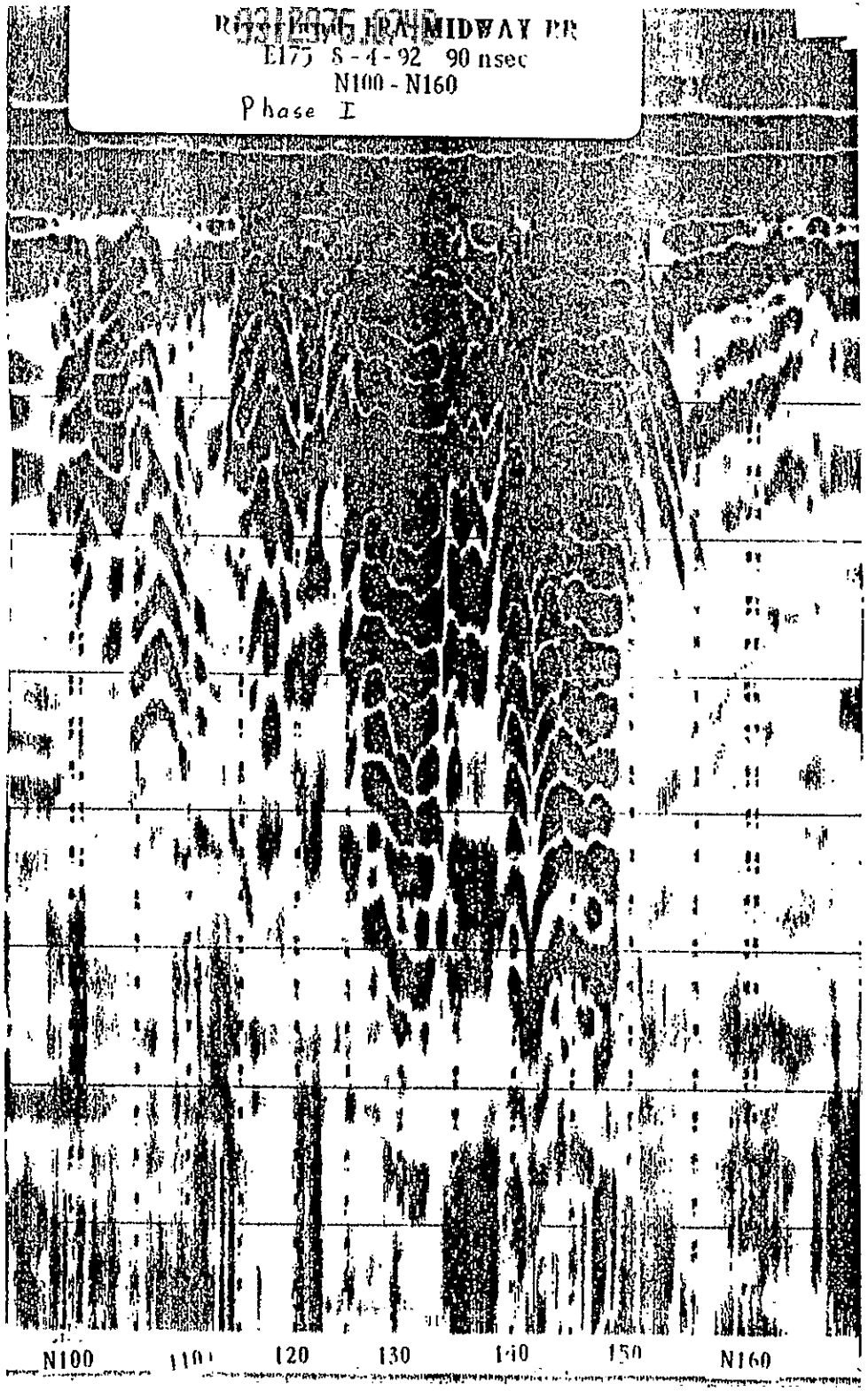
MIDWAY PR
E175 8-4-92 90 nsec
N100 - N160
Phase I
N100
120
130
N160

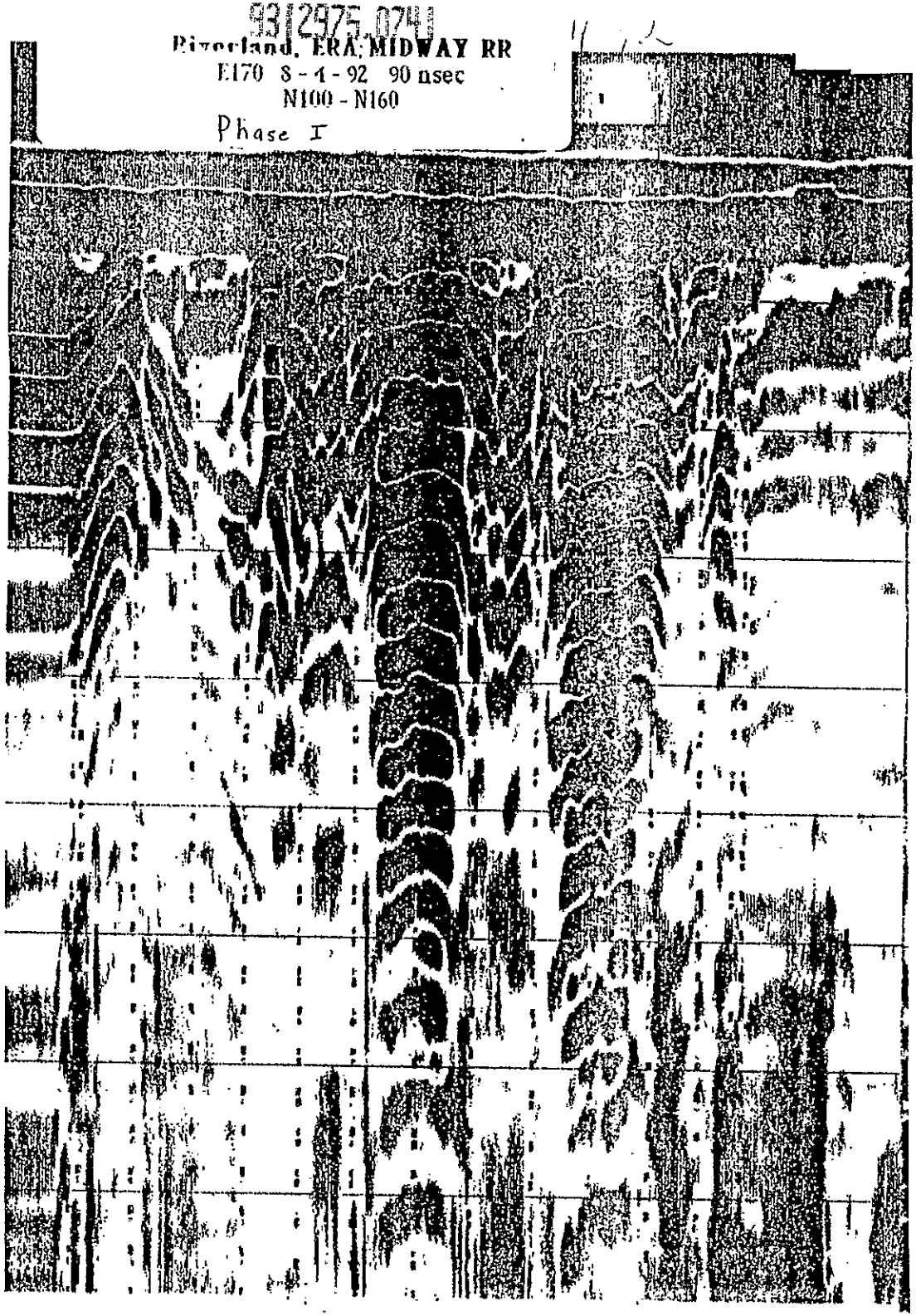
9312975.0741
Riverland, ERA, MIDWAY RR
E170 8-4-92 90 nsec
N100 - N160
Phase I

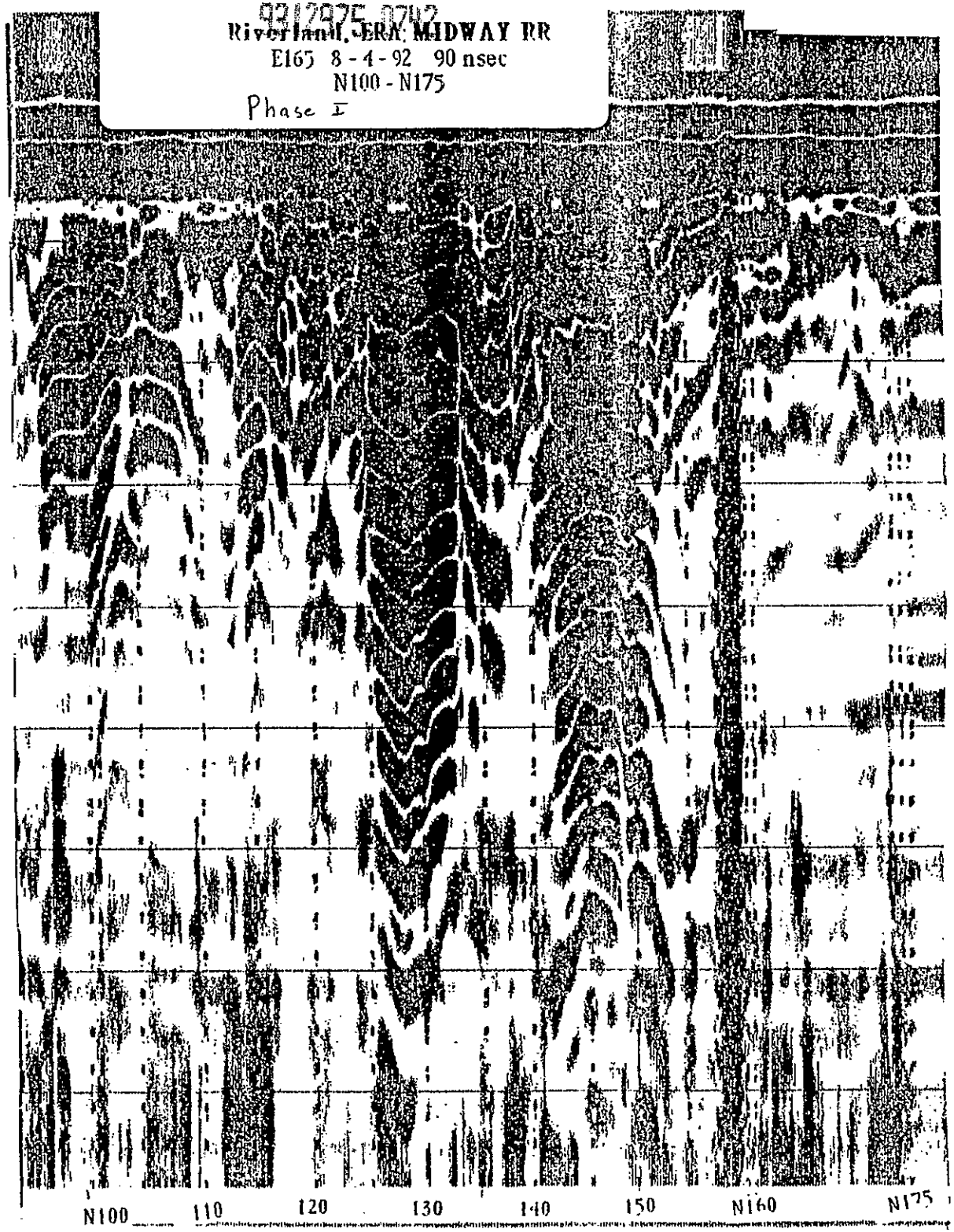
9212975.0702
Riverland, ERA MIDWAY RR
E165 8-4-92 90 nsec
N100 - N175
Phase I
N100
110
120
130
140
150
N160
N175

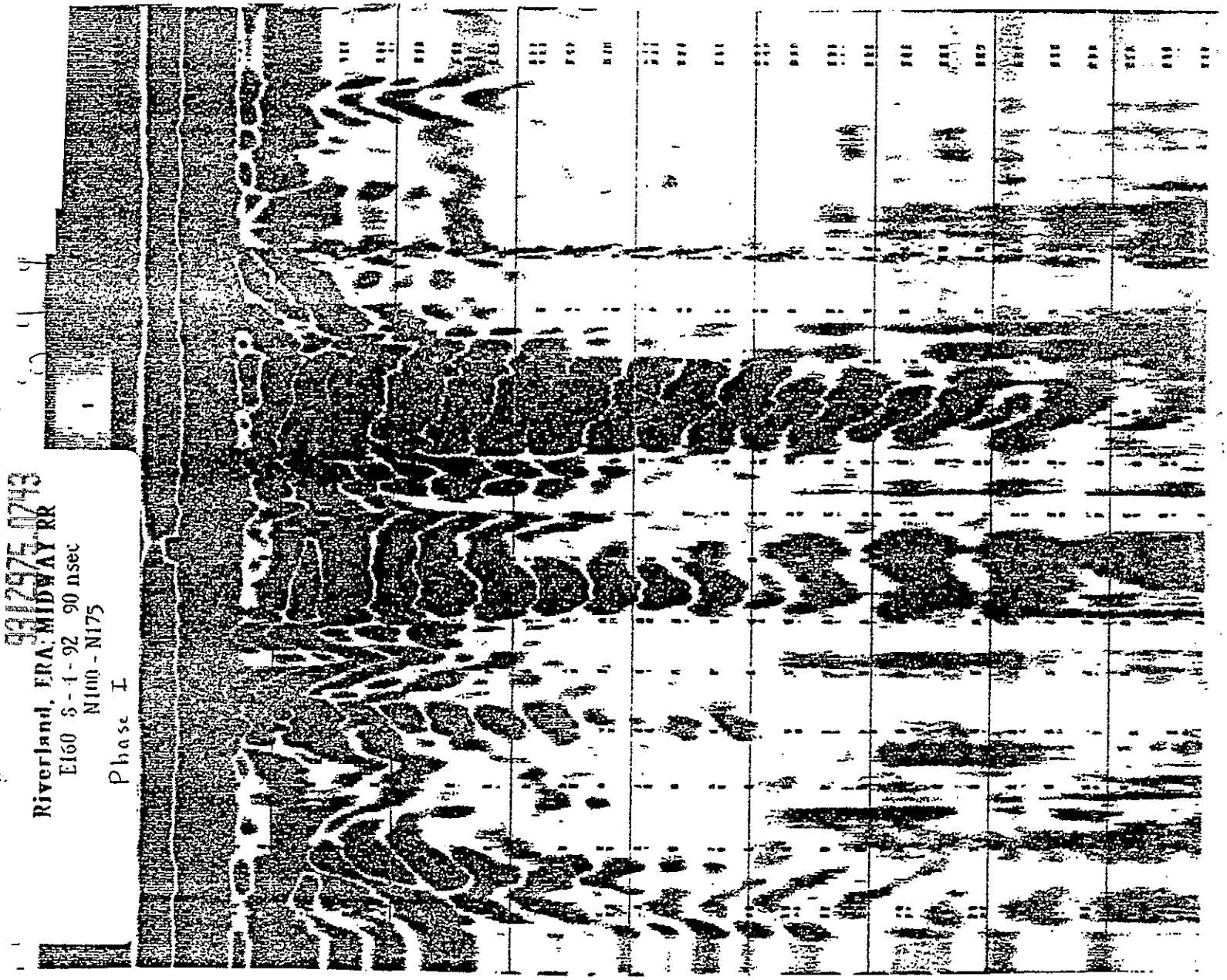
9312975.0743
Riverland, FRA, MIDWAY RR
E160 S-4-92 90 nsec
N100-N175
Phase I

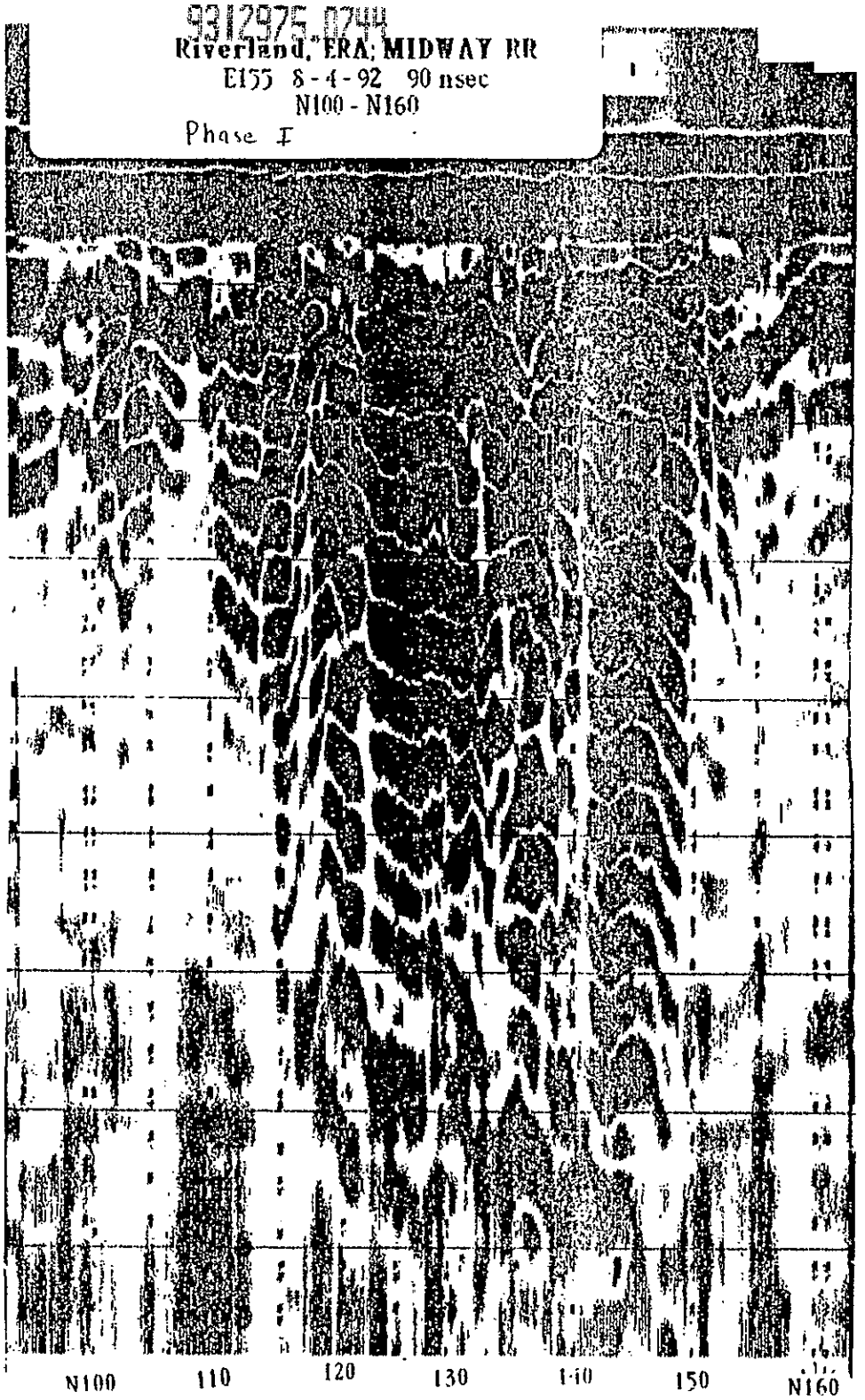
9312975.0748
Riverland, ERA; MIDWAY RR
E155 8-4-92 90 nsec
N100 - N160
Phase I
N100
110
120
130
140
150
N160

9312975.0745

Riverland, ERA; MIDWAY RR
E150 8-4-92 90 nsec
N100 - N160
Phase I

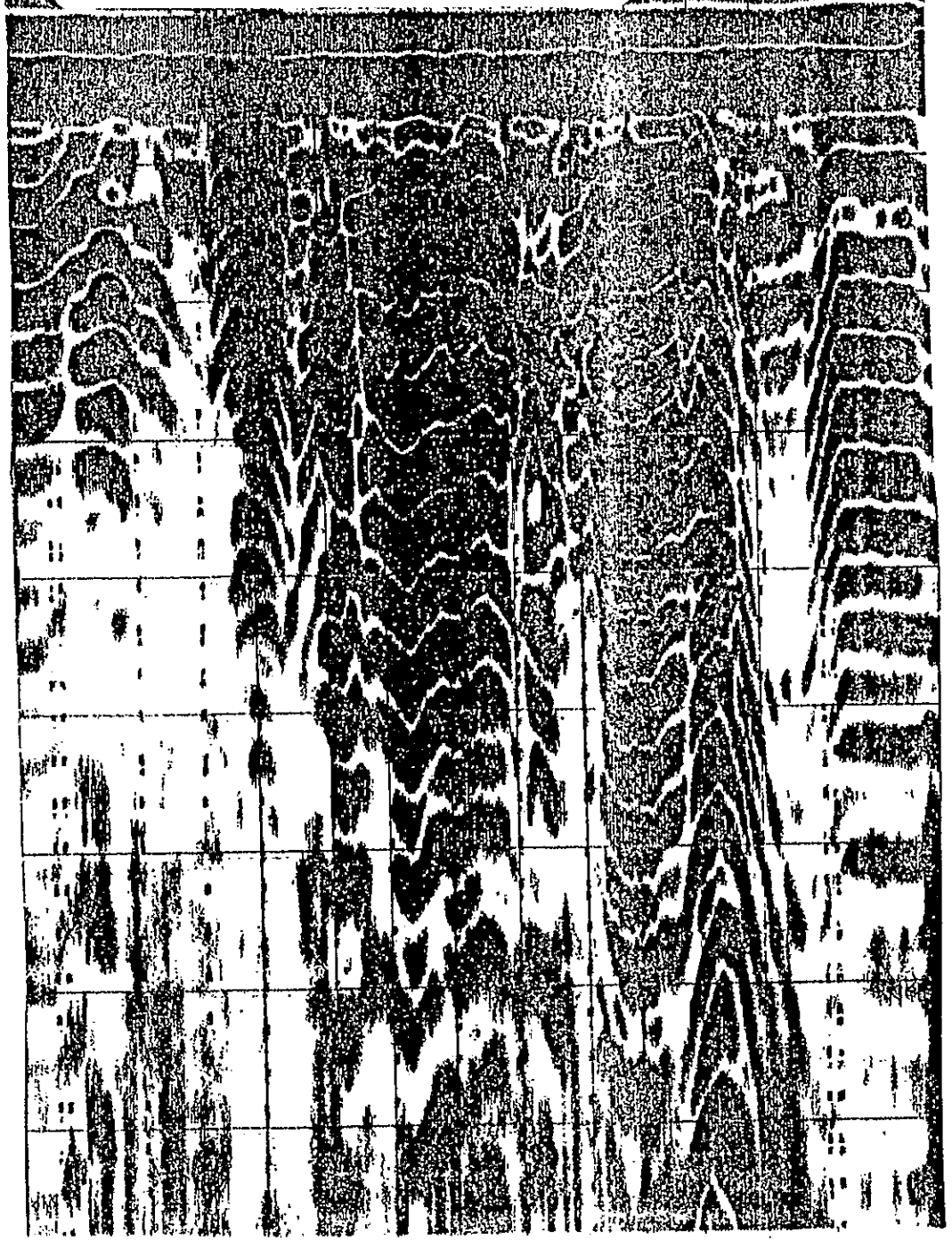

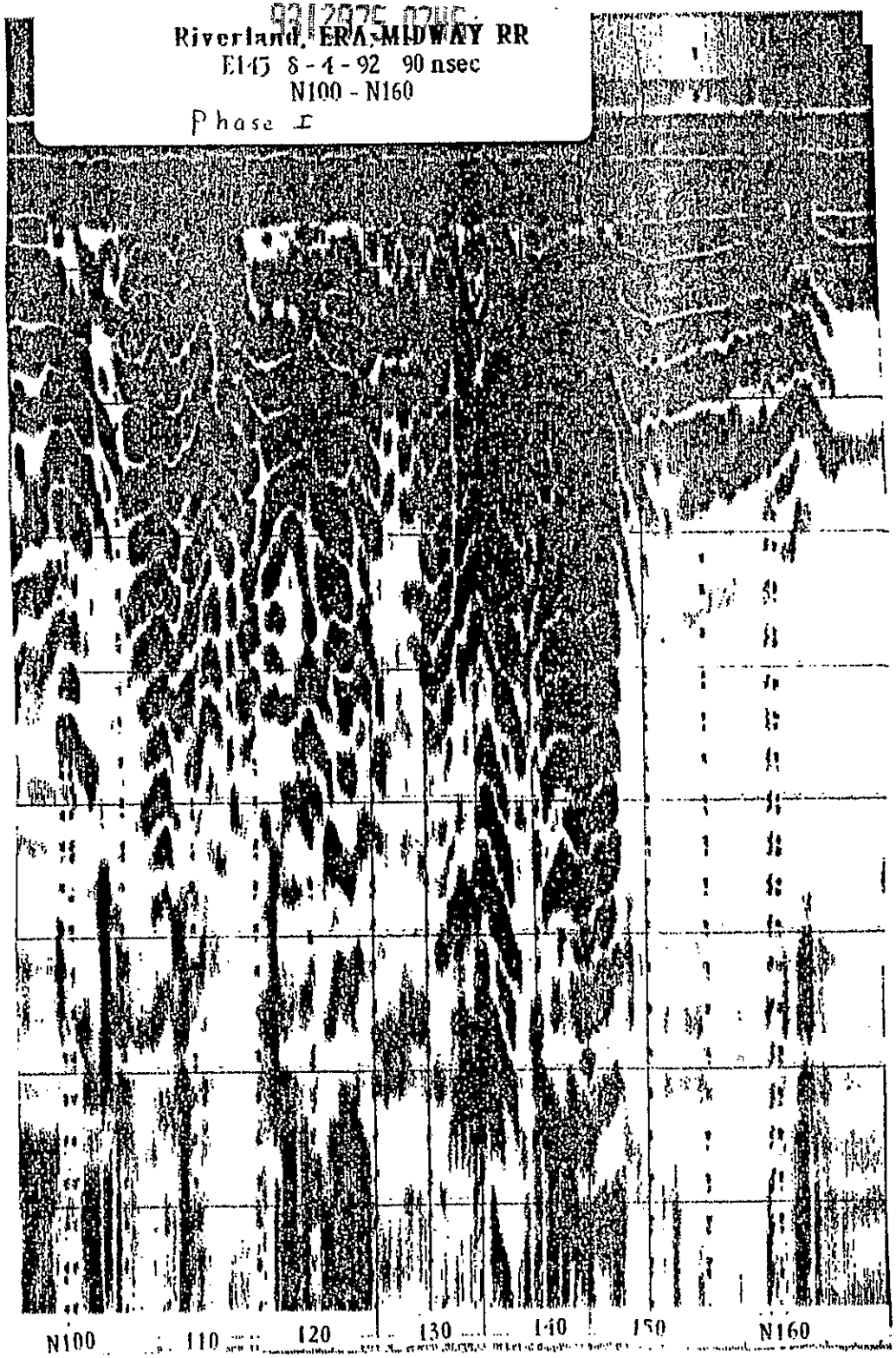
Riverland, ERA-MIDWAY RR
E145 8-4-92 90 nsec
N100 - N160
Phase I
N100
110
120
130
140
150
N160

9312975.0747

Riverland, ERA; MIDWAY RR
E140 8-4-92 90 nsec
N100 - N160
Phase I

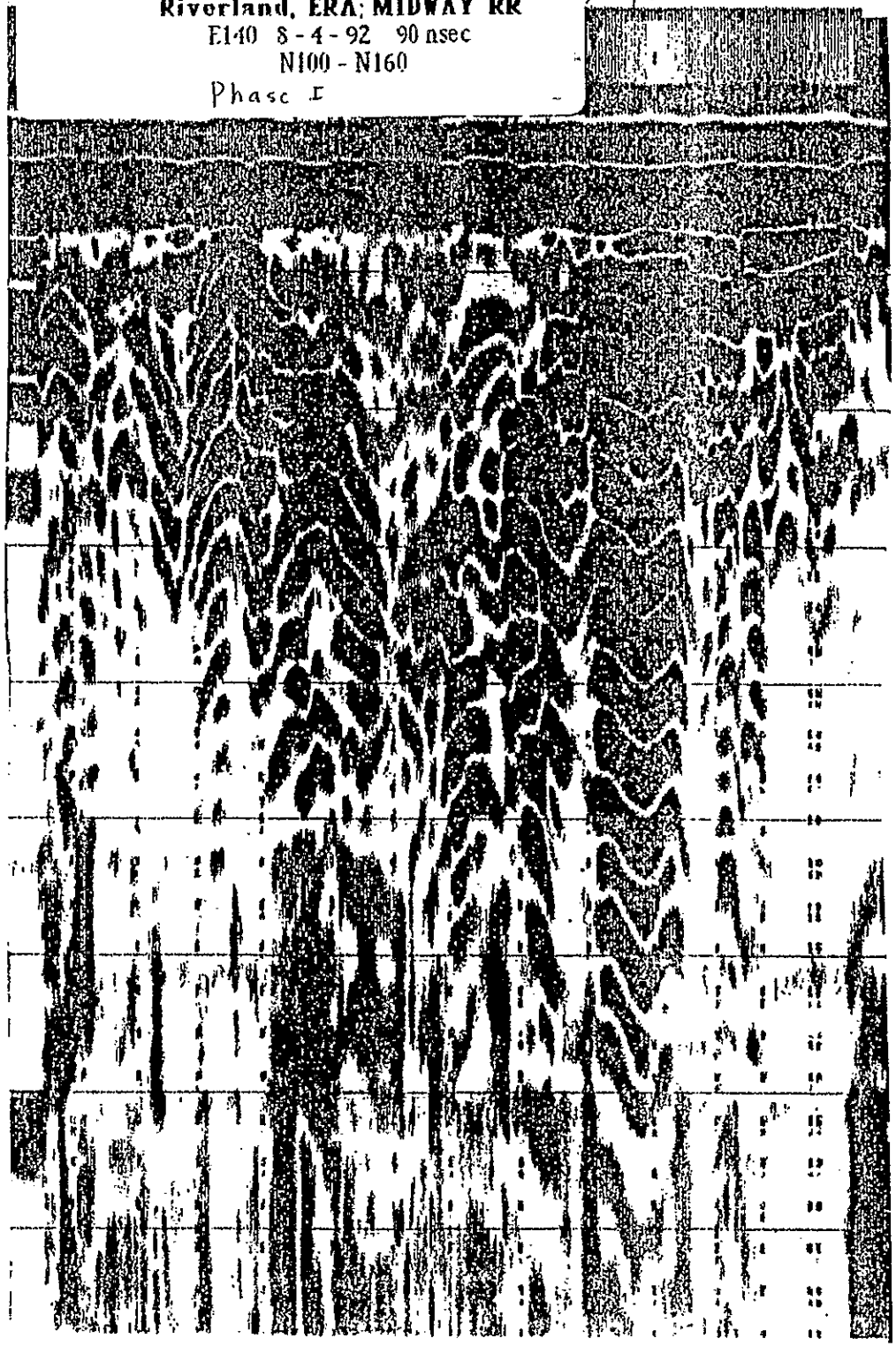

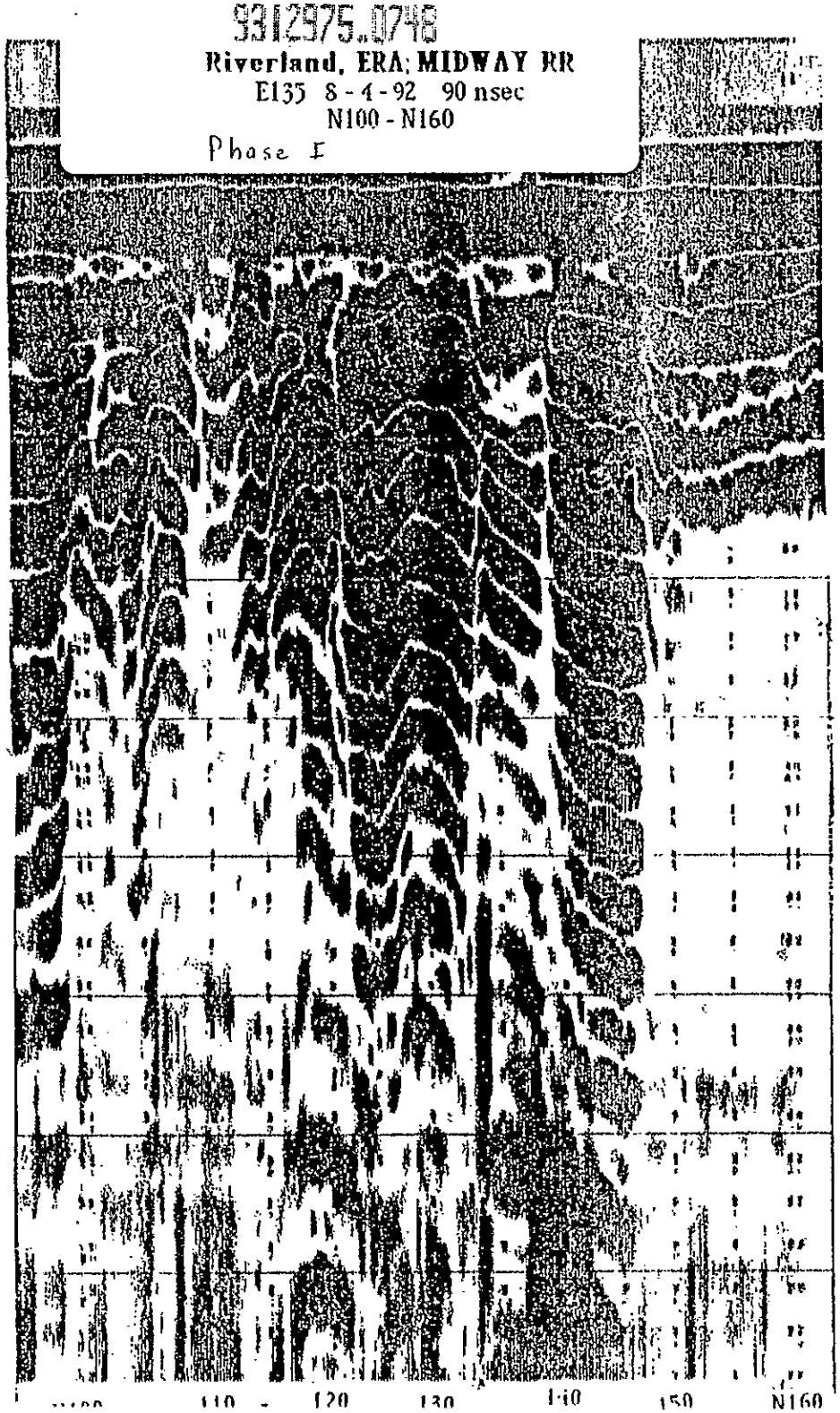
9312975.0748
Riverland, ERA; MIDWAY RR
E135 8-4-92 90 nsec
N100 - N160
Phase I
110
120
130
140
150
N160

9312975.0749

Riverland, ERA, MIDWAY RR
E130 8-4-92 90 nsec
N100 - N160
Phase I

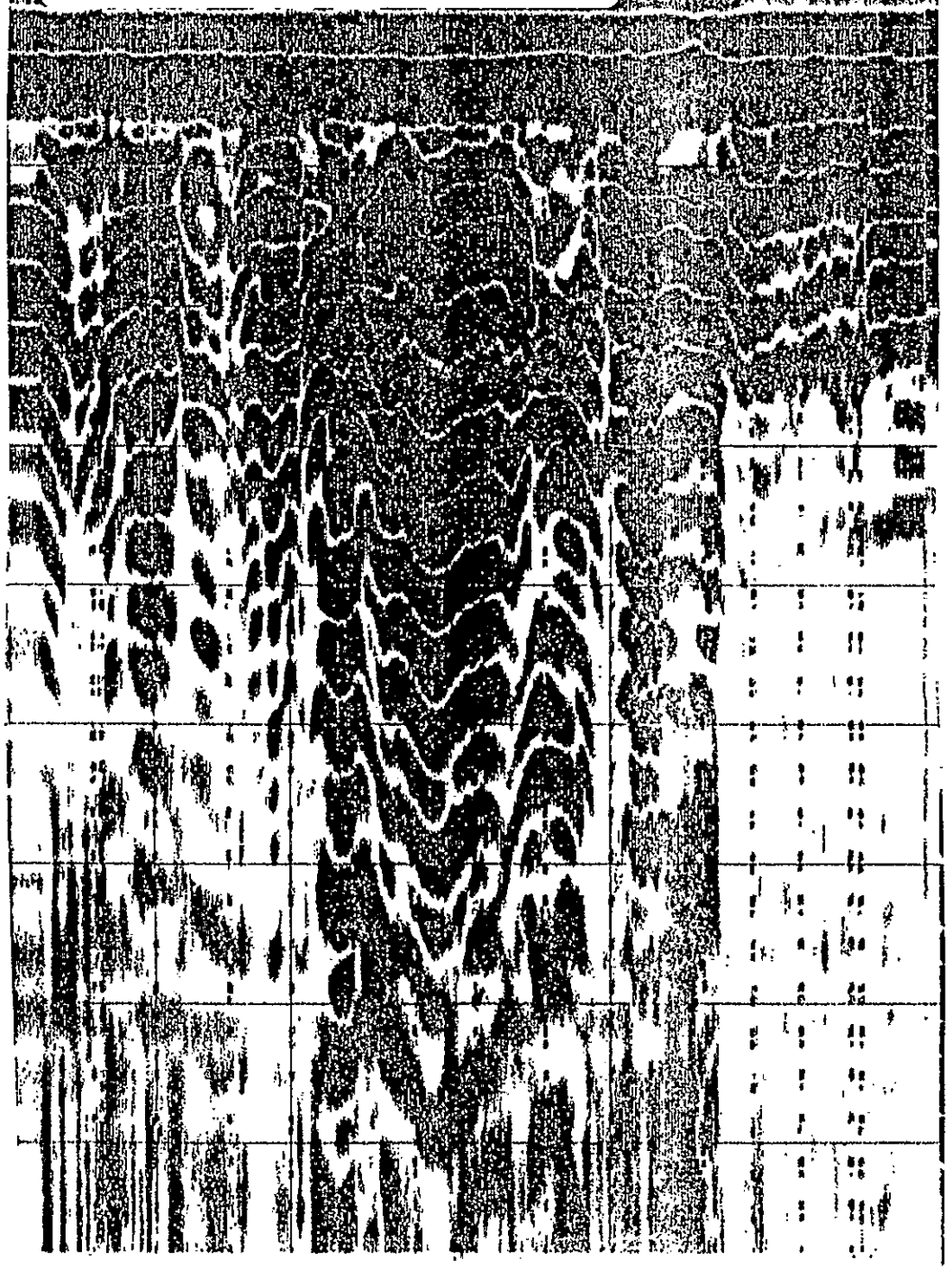

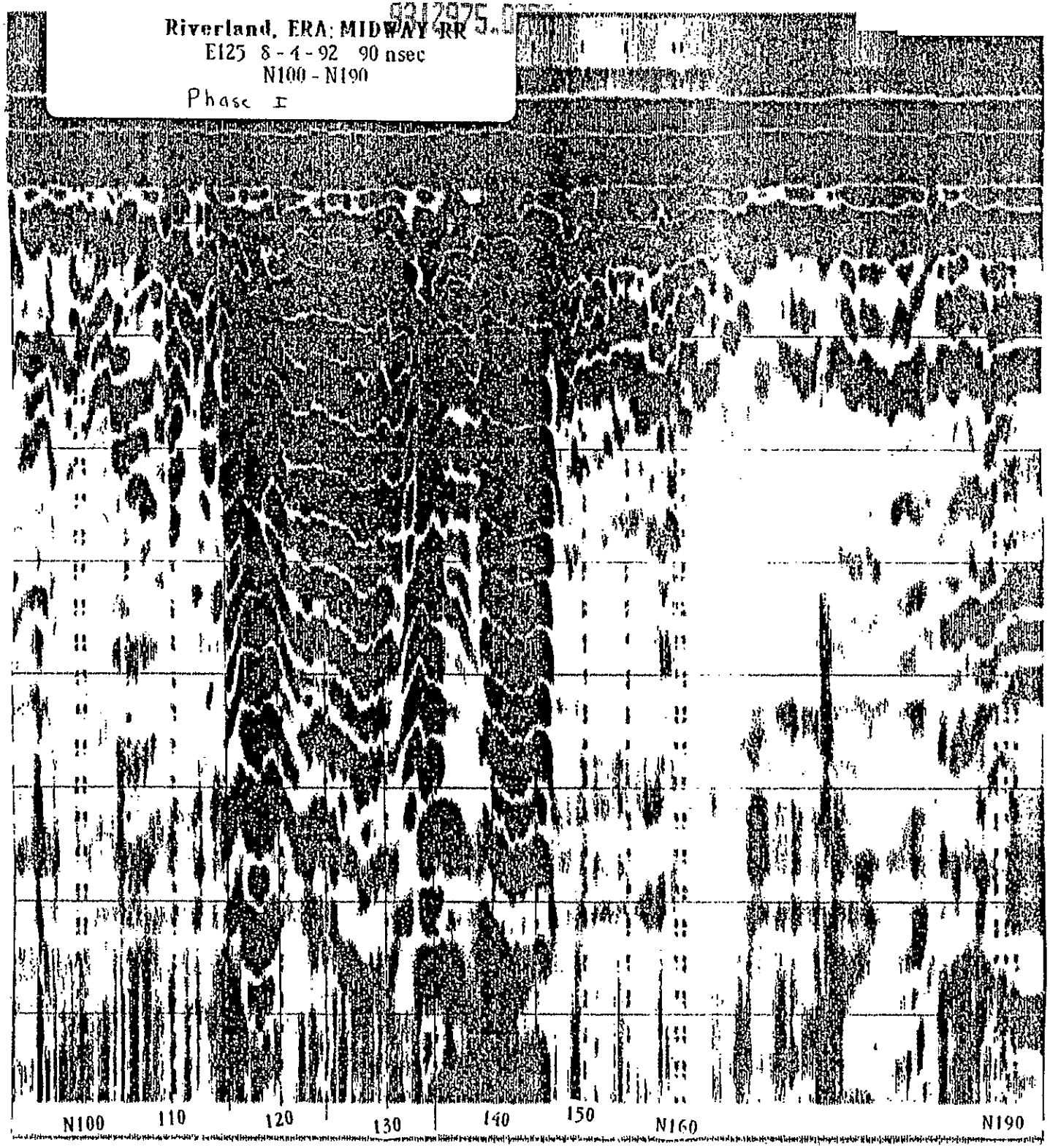
9312975.0
Riverland, ERA: MIDWAY RR
E125 8-4-92 90 nsec
N100 - N190
Phase I
N100
110
120
130
140
150
N160
N190

9312975.075K

Riverland, ERA; MIDWAY RR
E120 8-4-92 90 nsec
N70/75 - N190

Phase I



9312975.0752

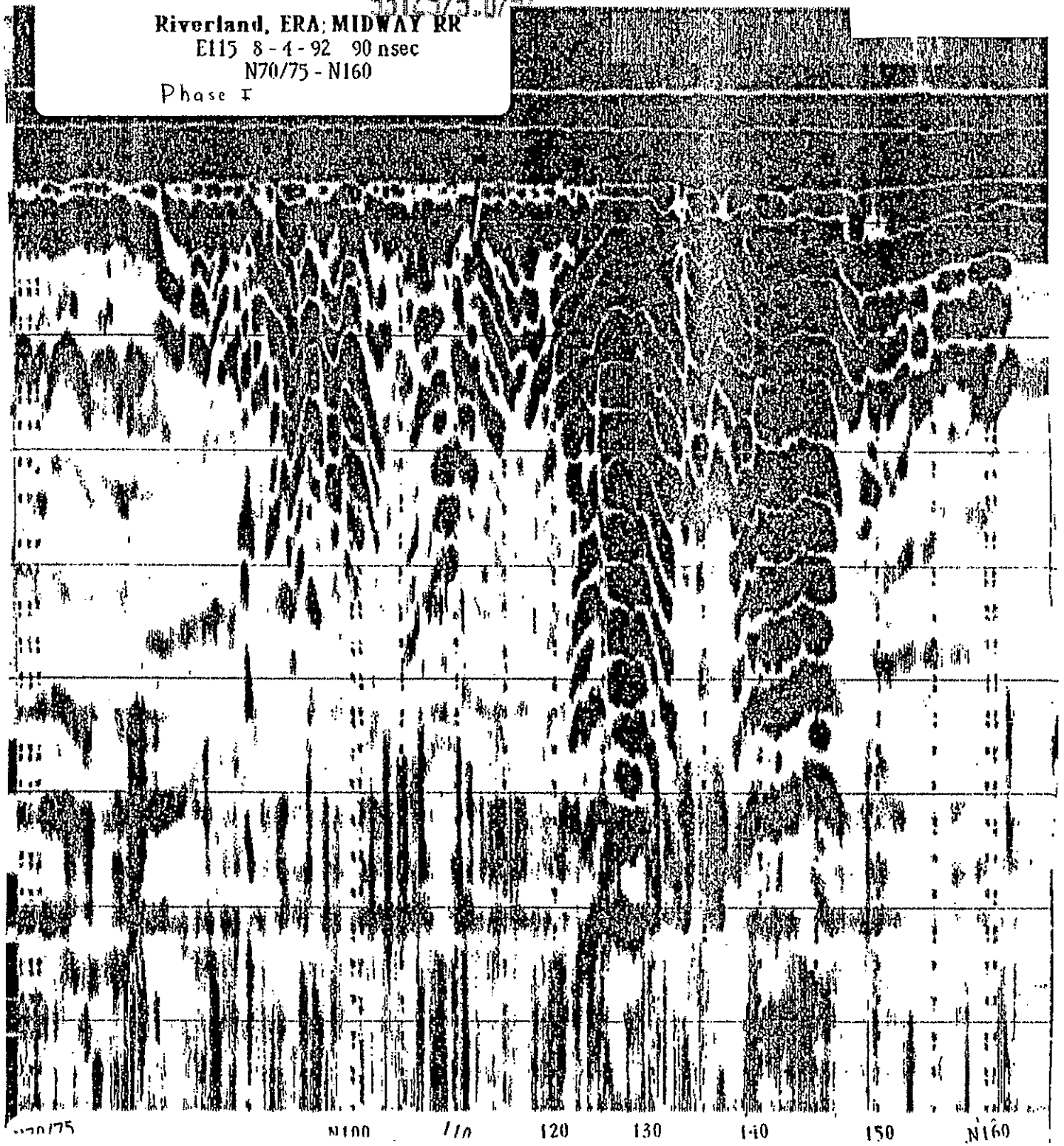

9312975.0758 - 4 - 12

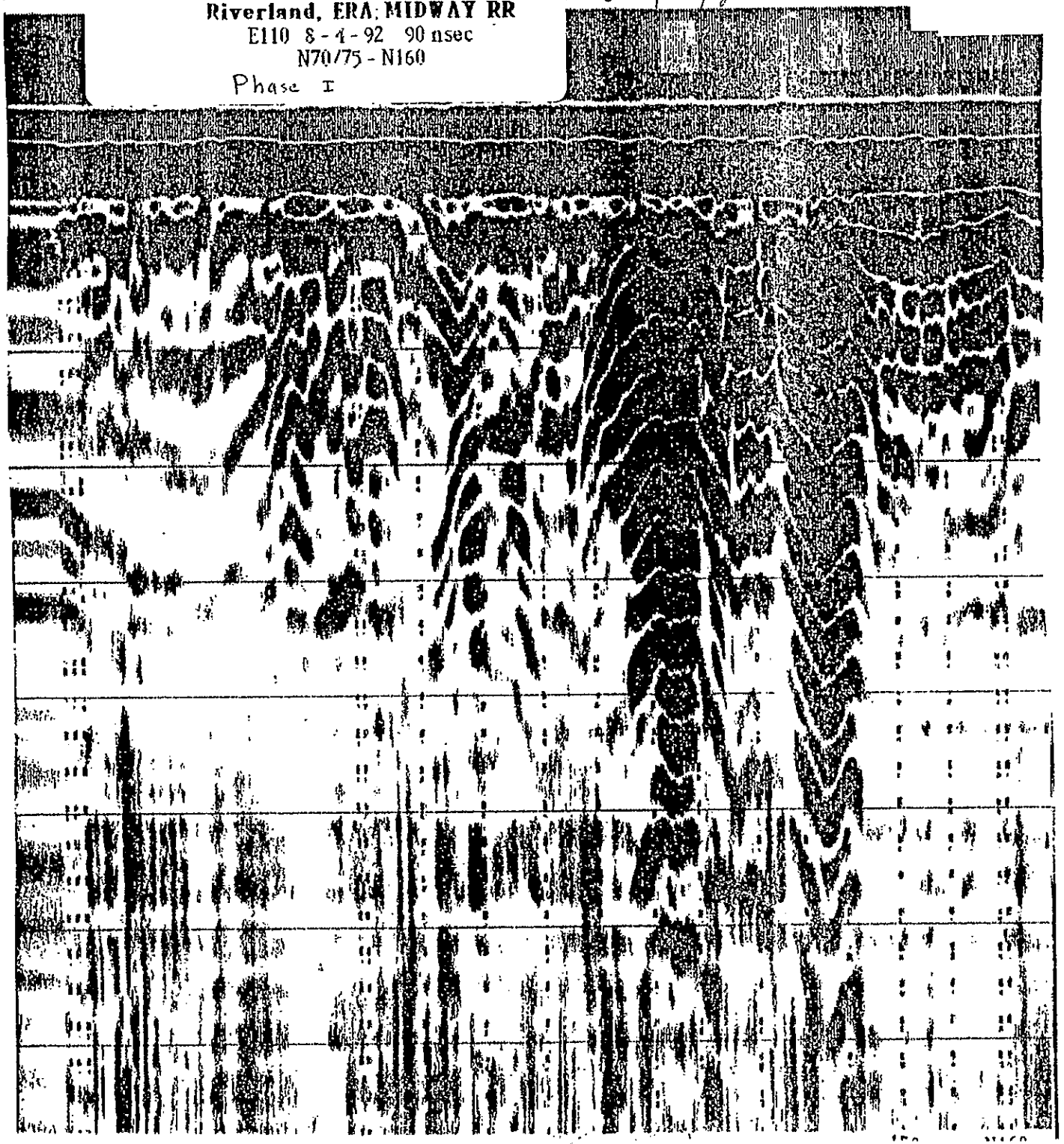

9312975.0254

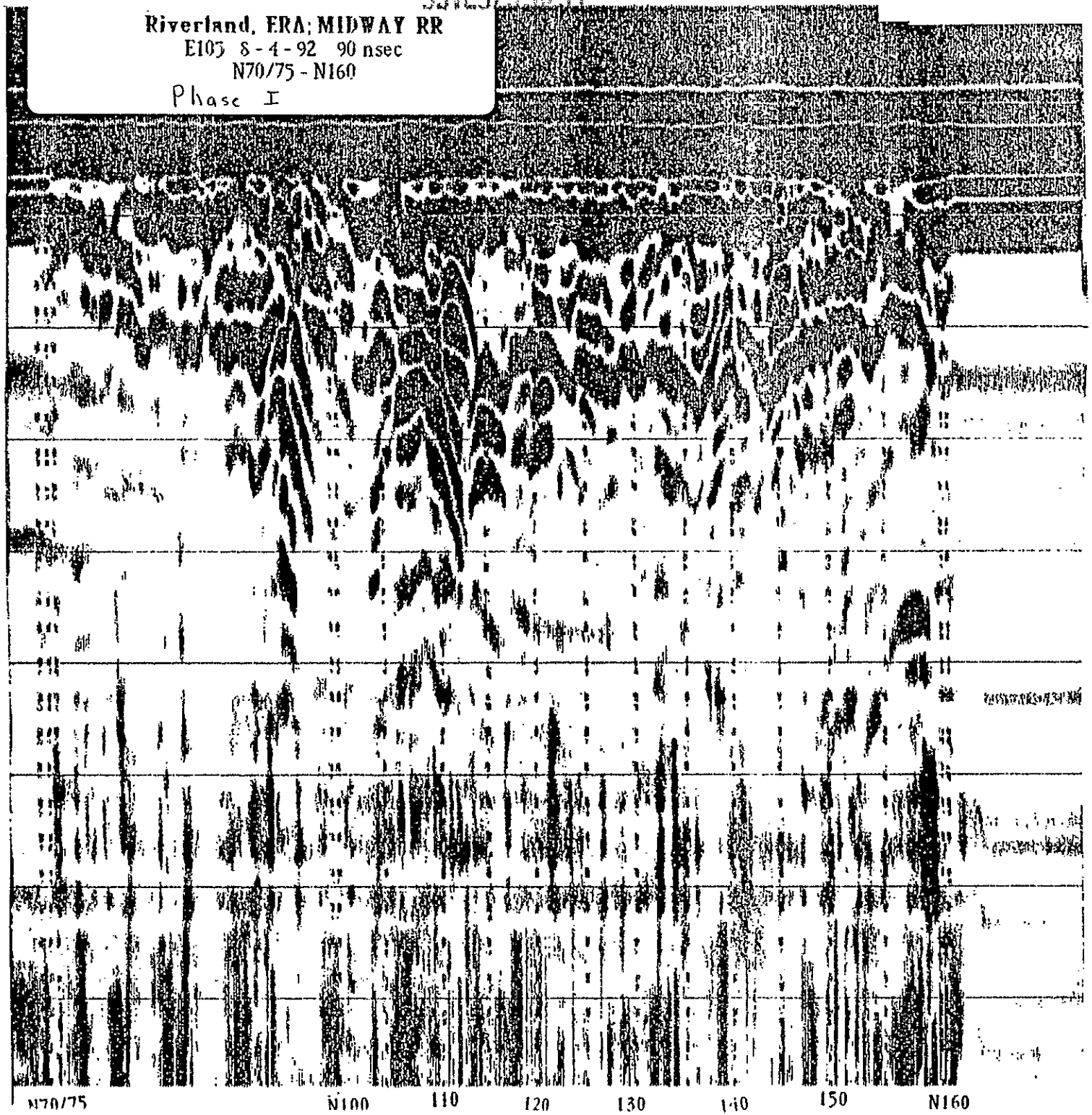

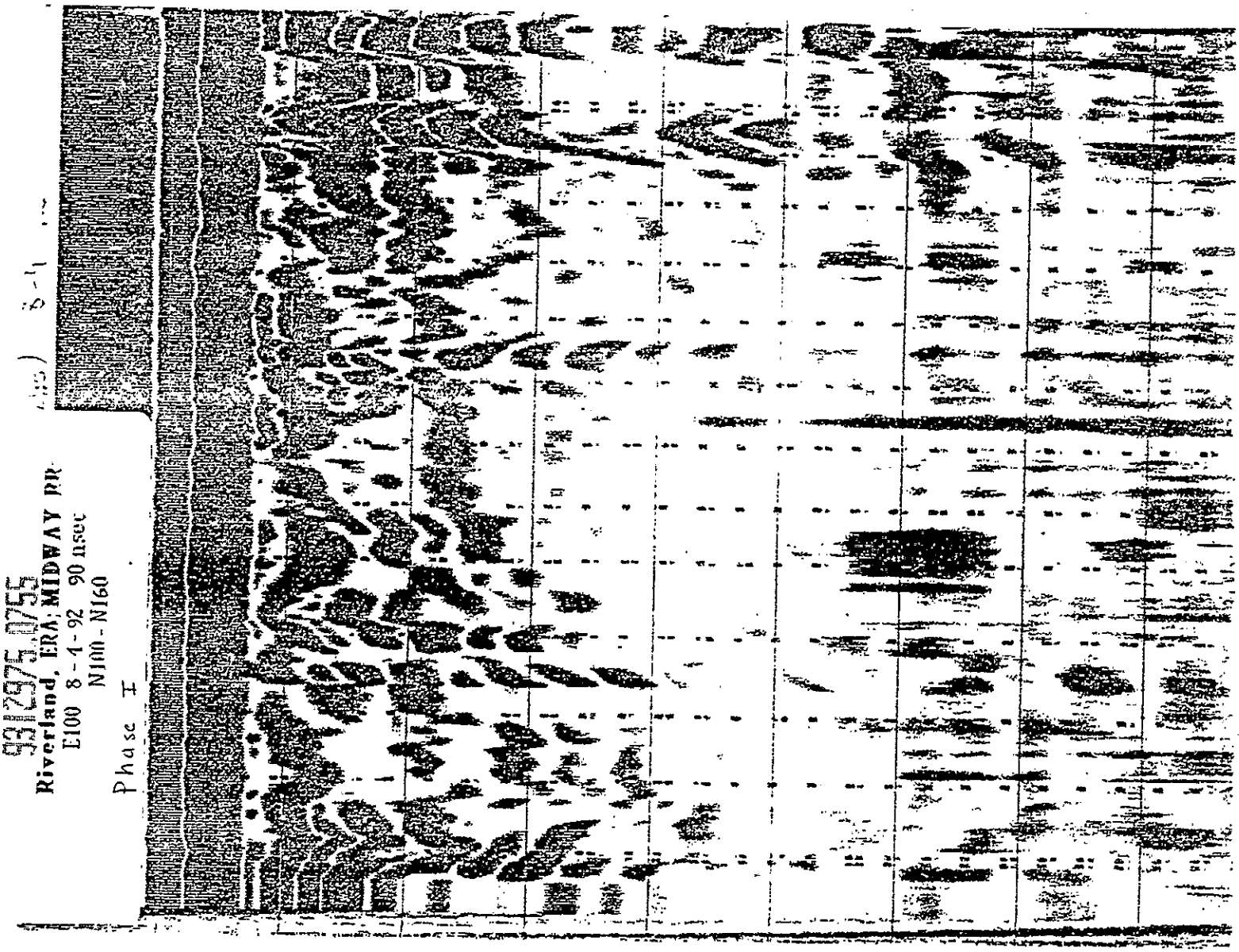
9312975.0755
Riverland, ERA: MIDWAY PR
E100 8-4-92 90 nsec
N100-N160
Phase I

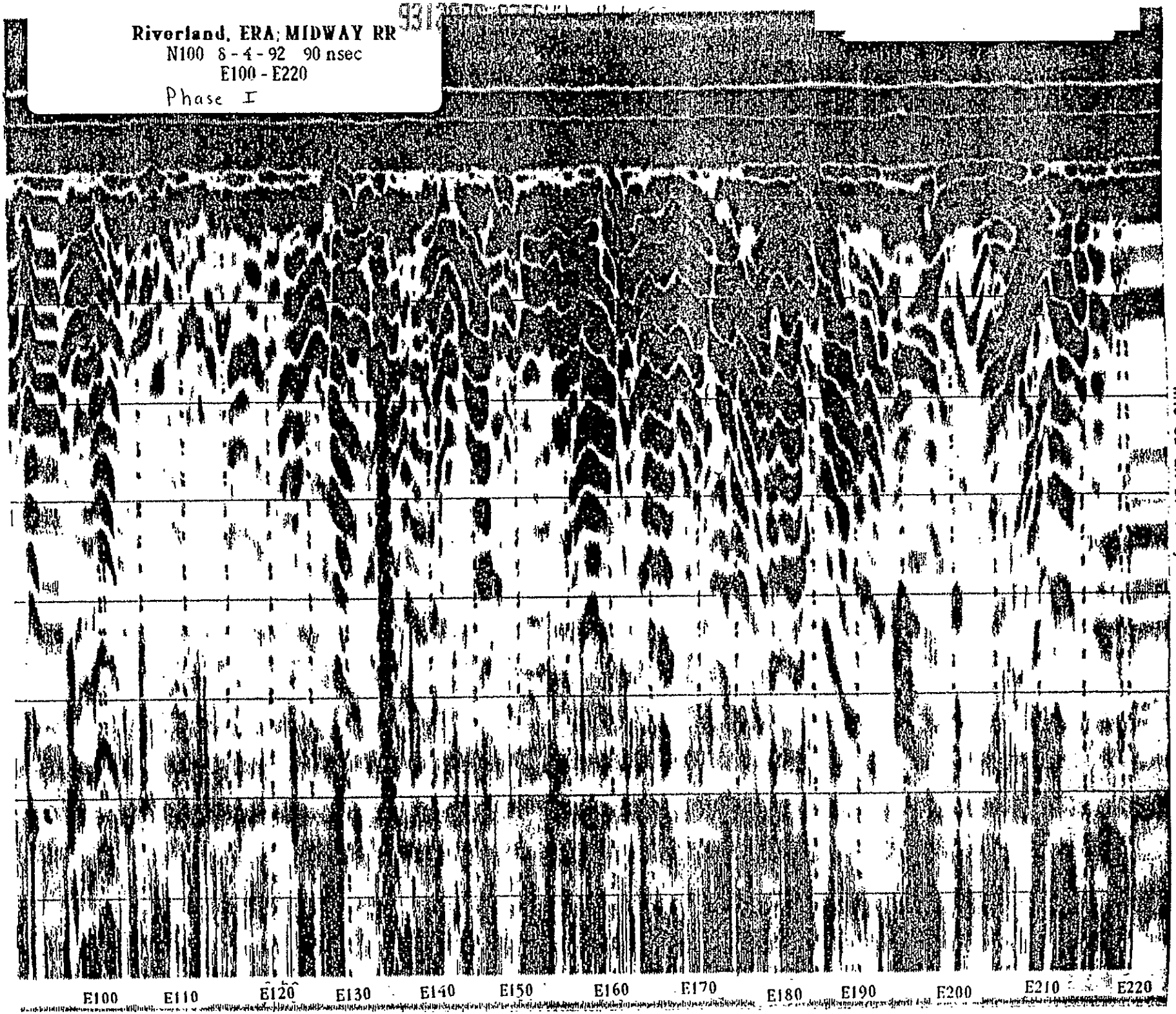
Riverland, ERA; MIDWAY RR
N100 8-4-92 90 nsec
E100 - E220
Phase I
E100
E110
E120
E130
E140
E150
E160
E170
E180
E190
E200
E210
E220

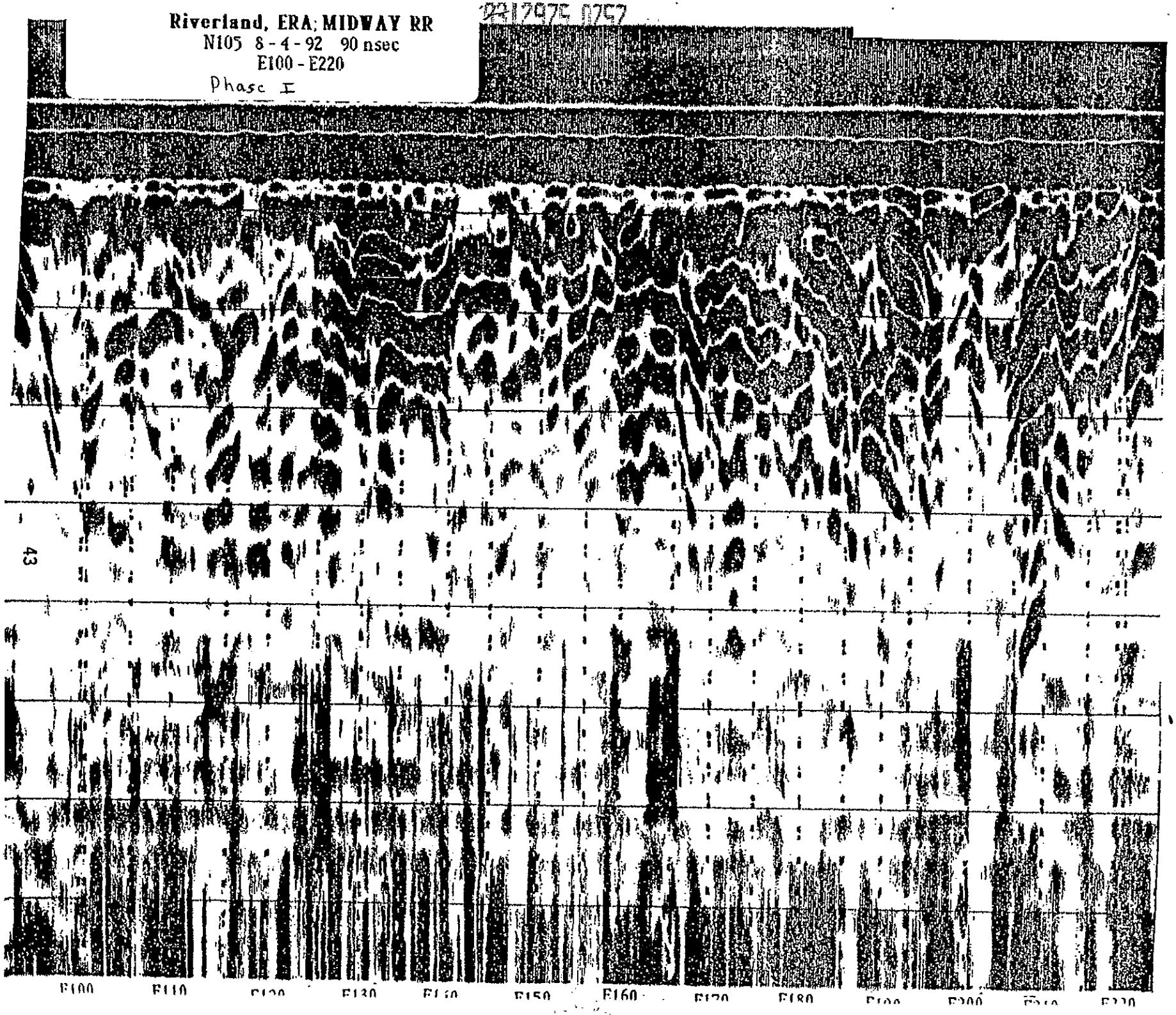
Riverland, ERA; MIDWAY RR
N105 8-4-92 90 nsec
E100 - E220
Phase I
E100
E110
E120
E130
E140
E150
E160
E170
E180
E190
E200
E210
E220

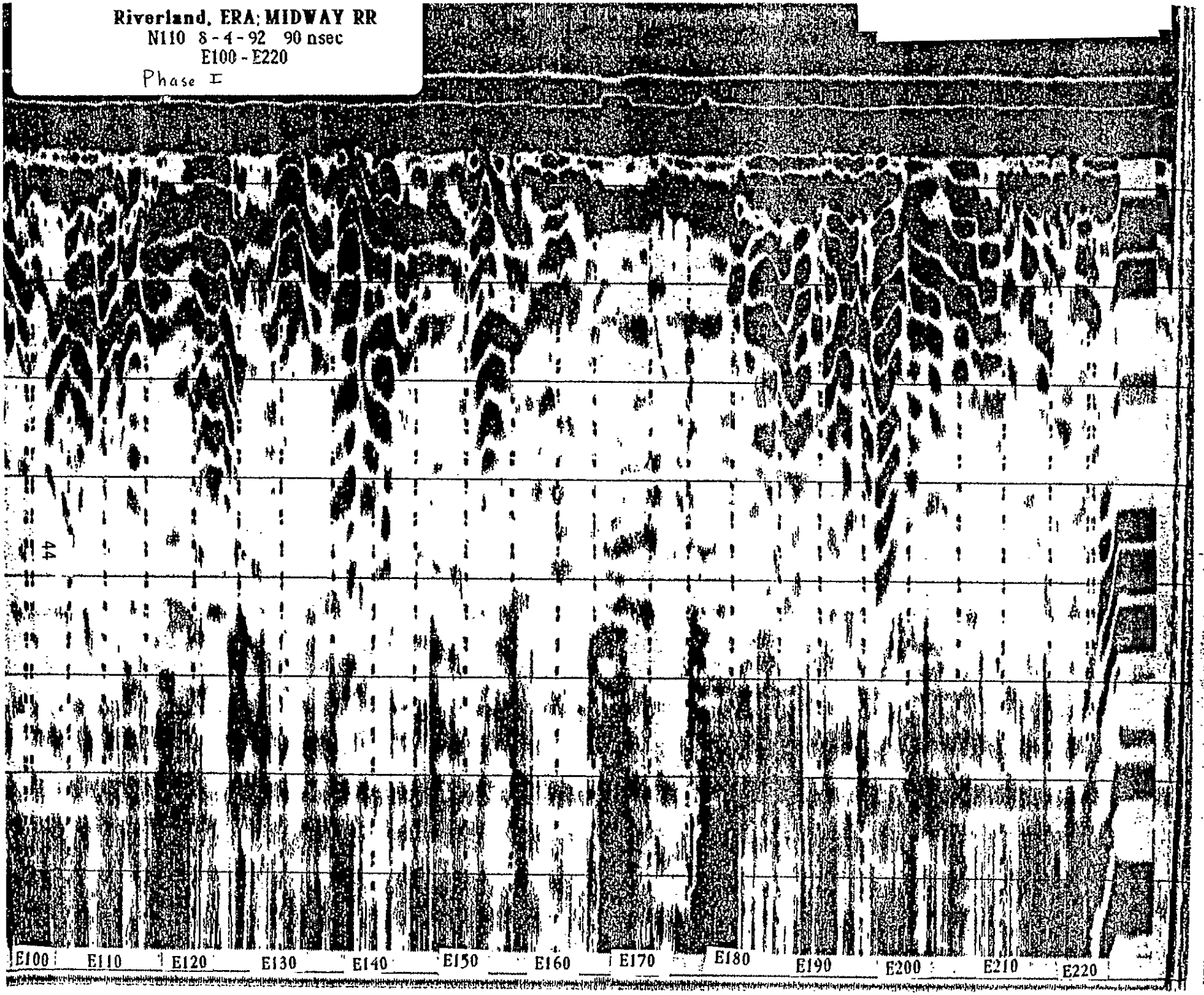
Riverland, ERA; MIDWAY RR
N110 8-4-92 90 nsec
E100 - E220
Phase I
E100
E110
E120
E130
E140
E150
E160
E170
E180
E190
E200
E210
E220

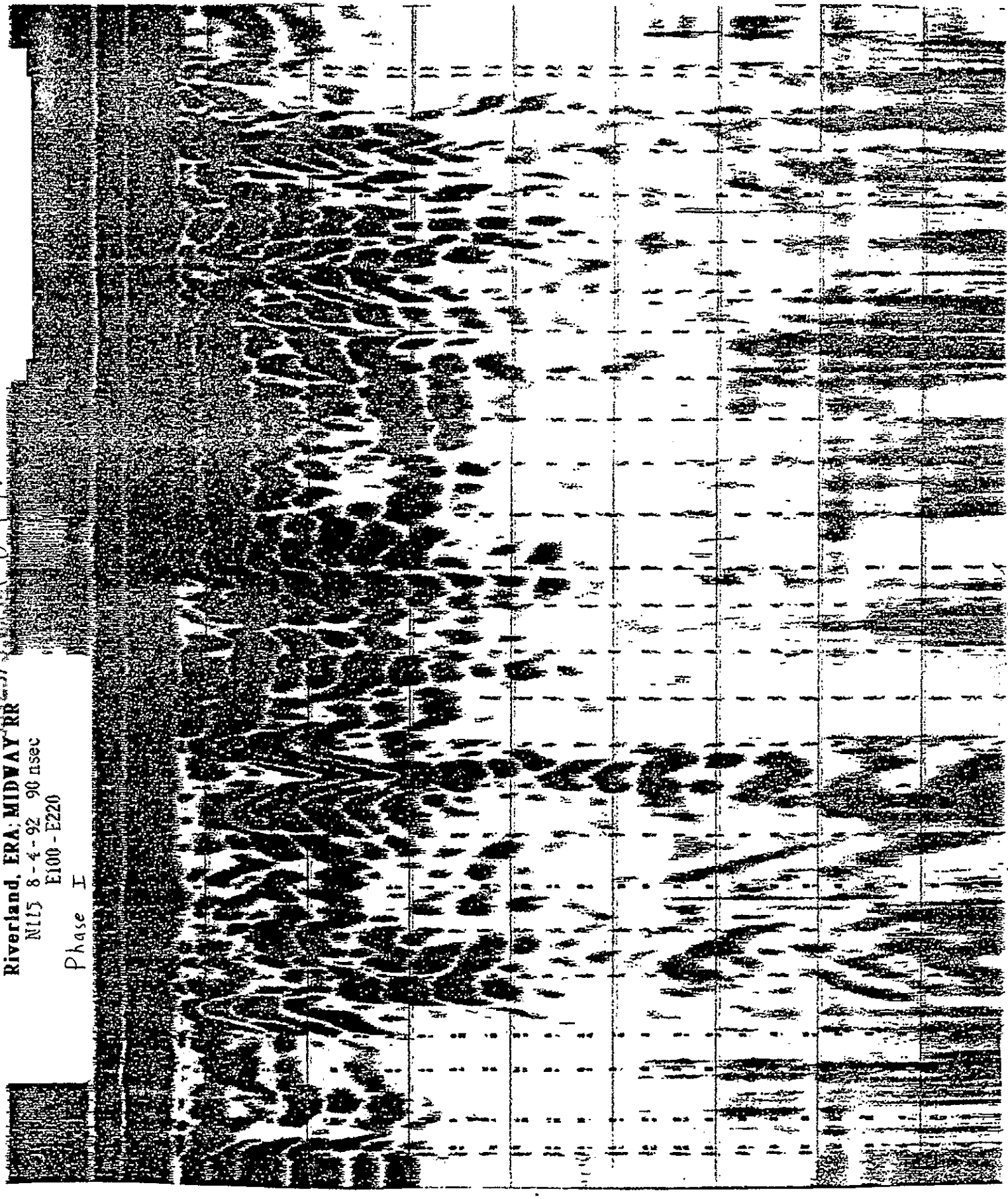
Riverland, ERA, MIDWAY RR
N115 8-4-92 90 nsec
E100 - E220
Phase I
931297 ERA 8-4-92

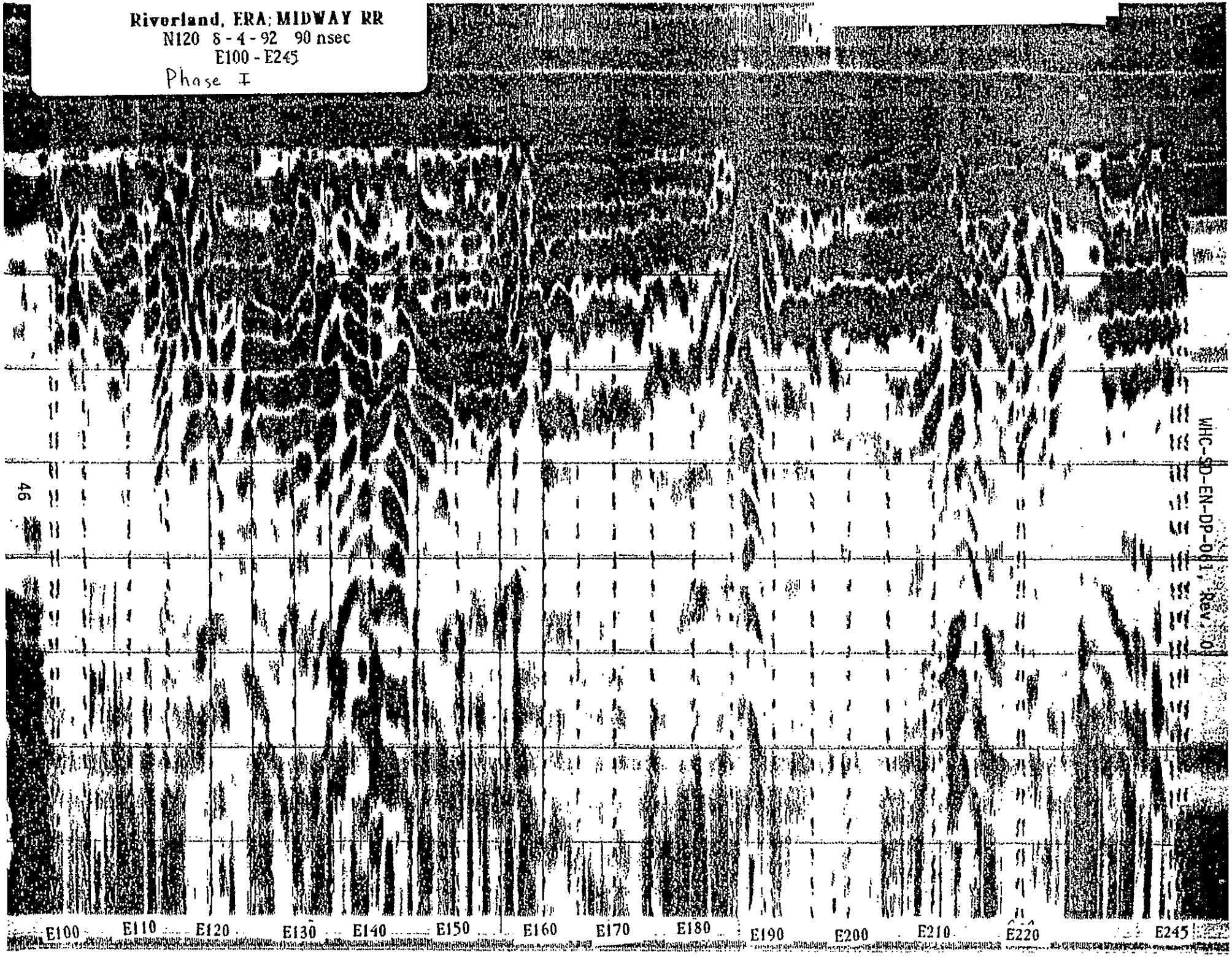
Riverland, ERA; MIDWAY RR
N120 8-4-92 90 nsec
E100 - E245
Phase I
E100
E110
E120
E130
E140
E150
E160
E170
E180
E190
E200
E210
E220
E245

9312975.0761

Riverland, ERA; MIDWAY RR
N125 8-4-92 90 nsec
E100 - E250
Phase I

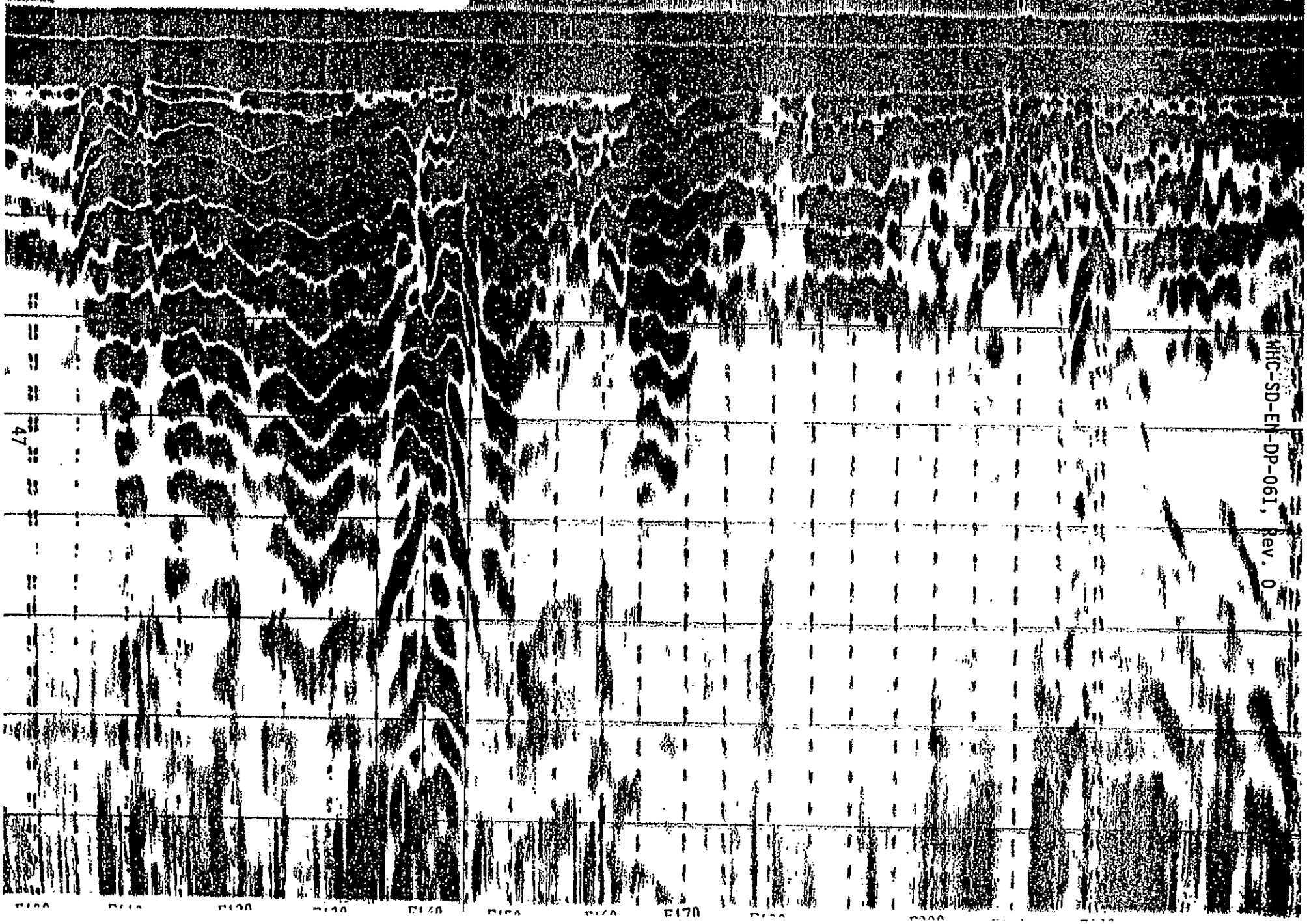

9312975

Riverland, ERA; MIDWAY RR
N130 8-4-92 90 nsec
E100 - E220
Phase II

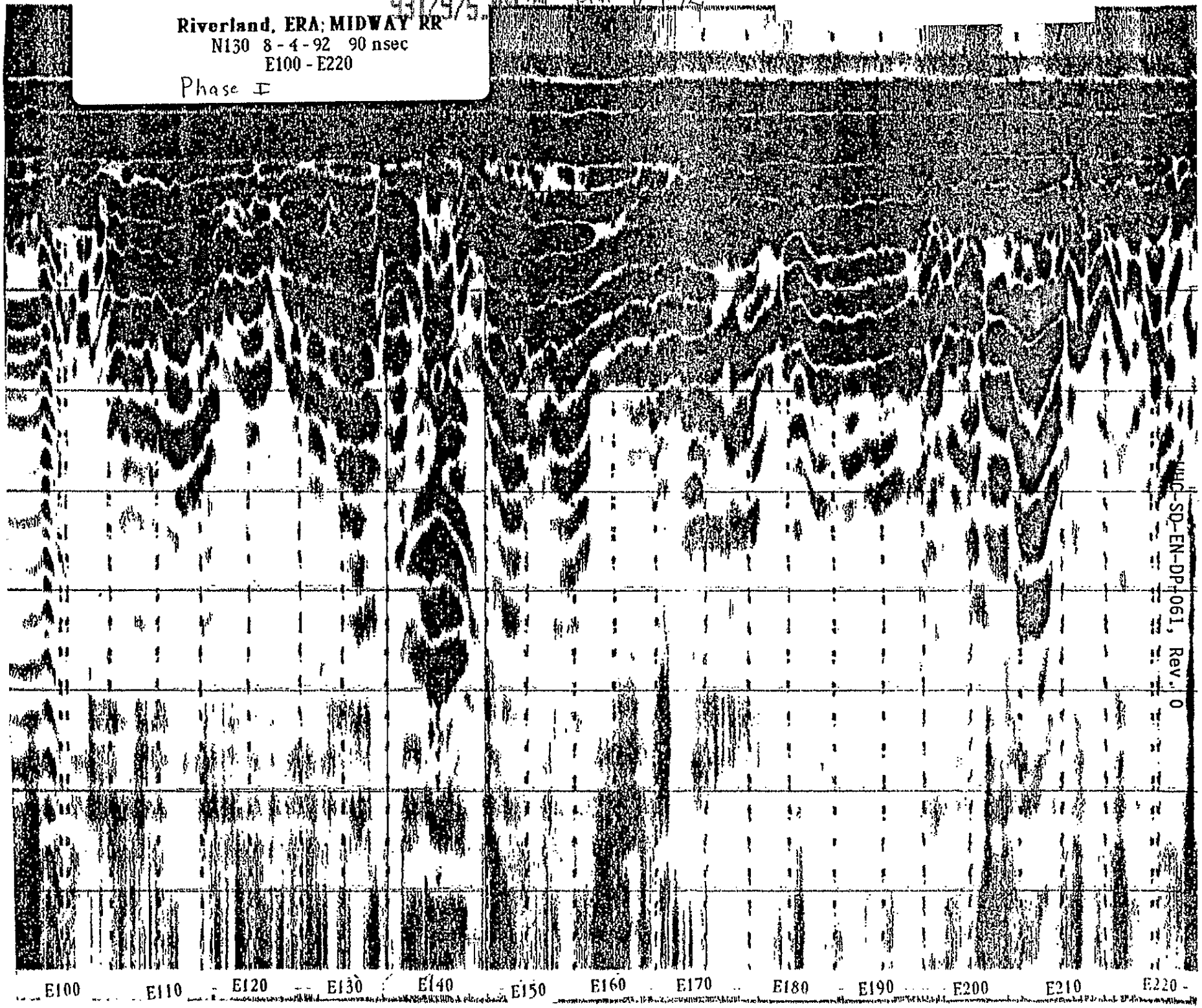

9312925.0763

Riverland, ERA; MIDWAY RR
N135 8-4-92 90 nsec
E85 - E220
Phase I

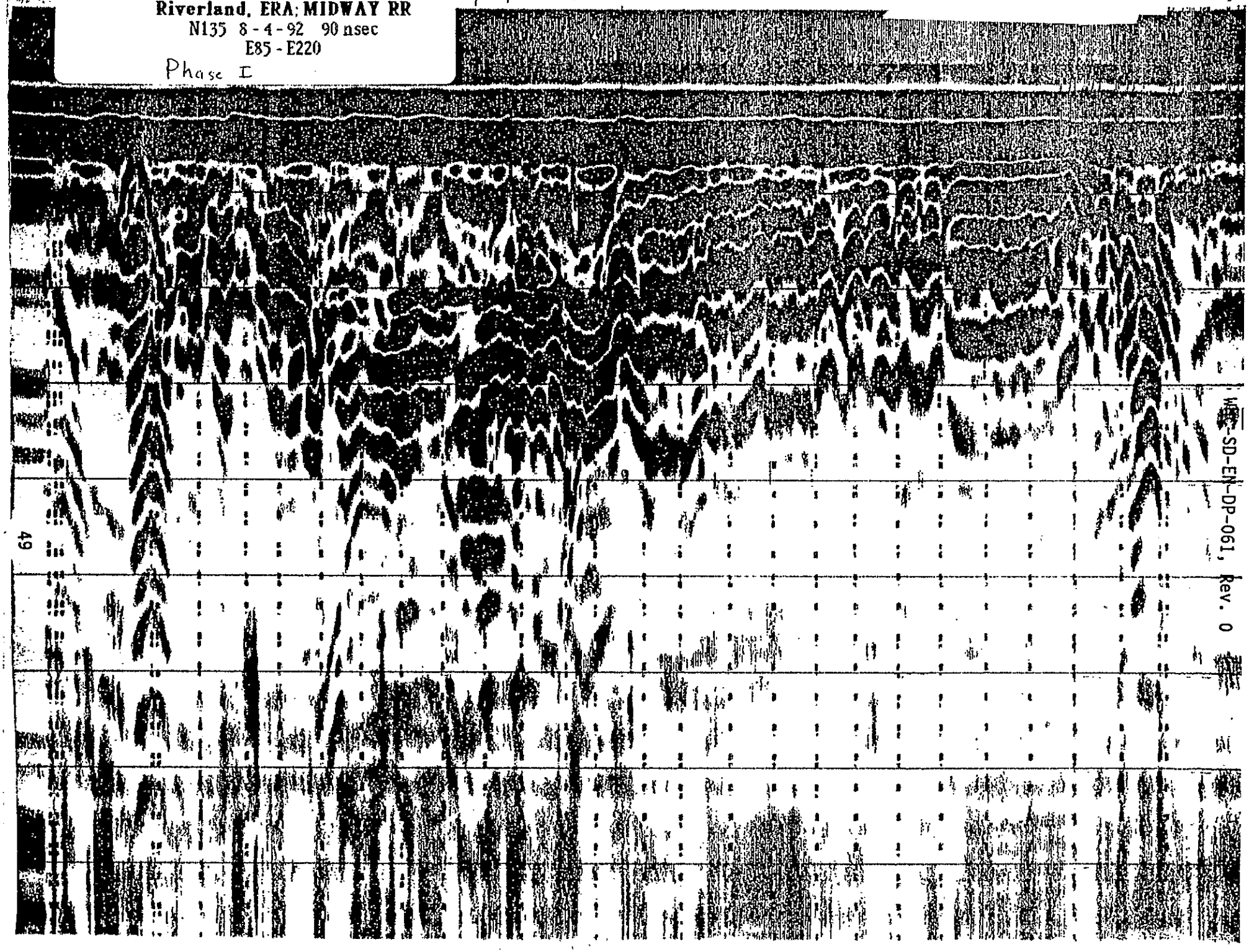

Riverland, ERA; MIDWAY RR
N140 8-4-92 90 nsec
E85 - E235
Phase I

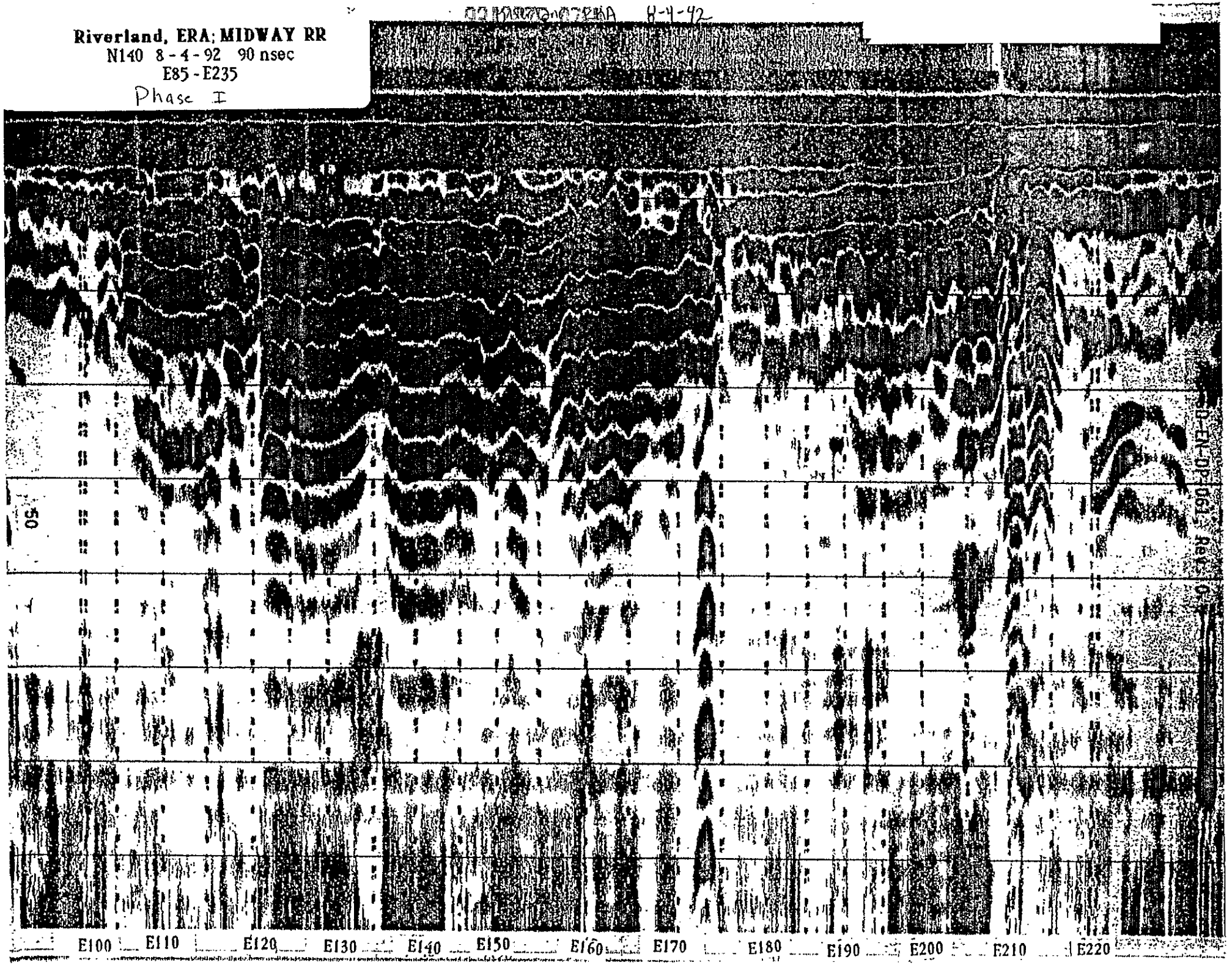

Riverland, ERA; MIDWAY-RR5

N145 8-4-92 90 nsec

E85-E220

Phase I

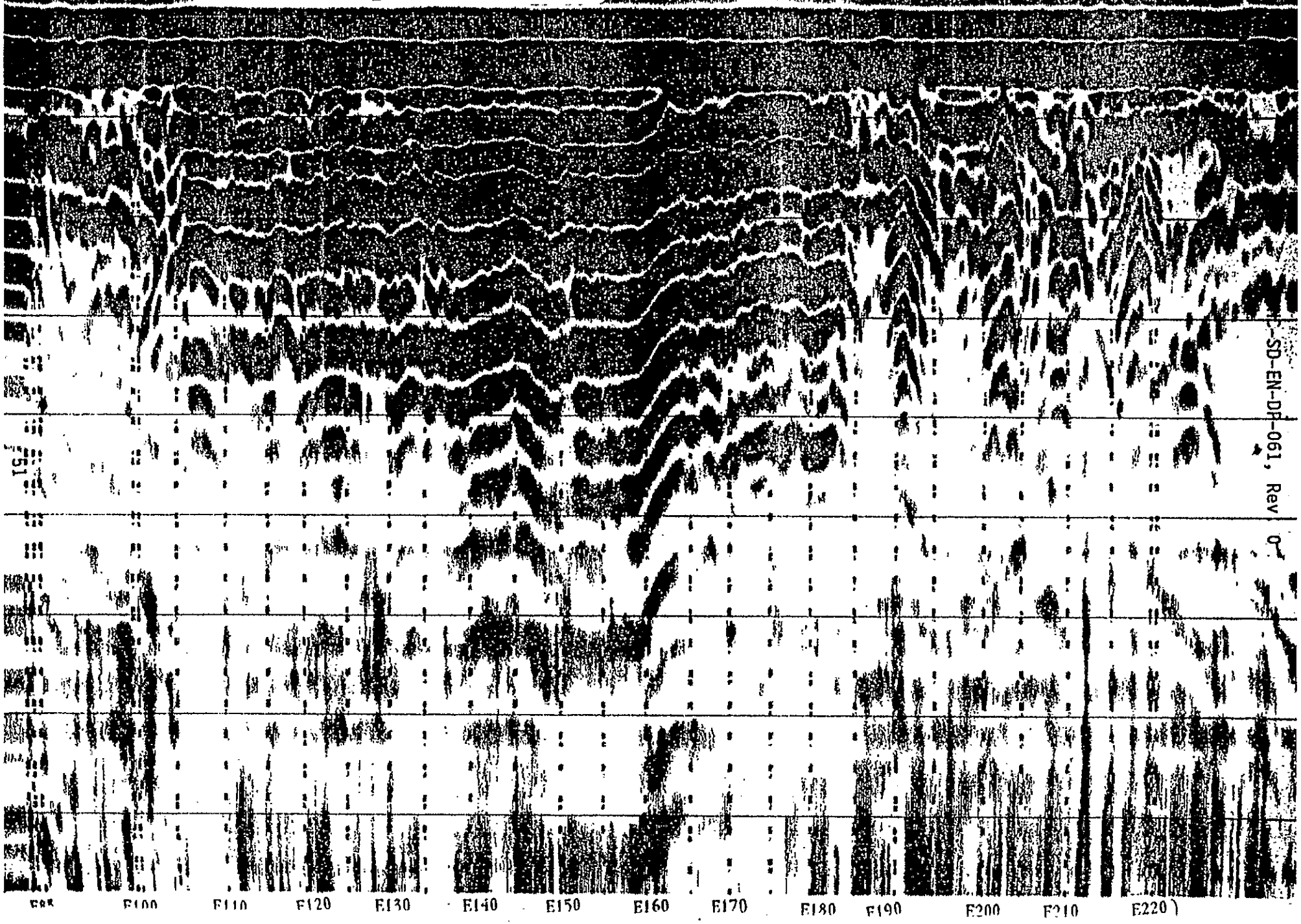

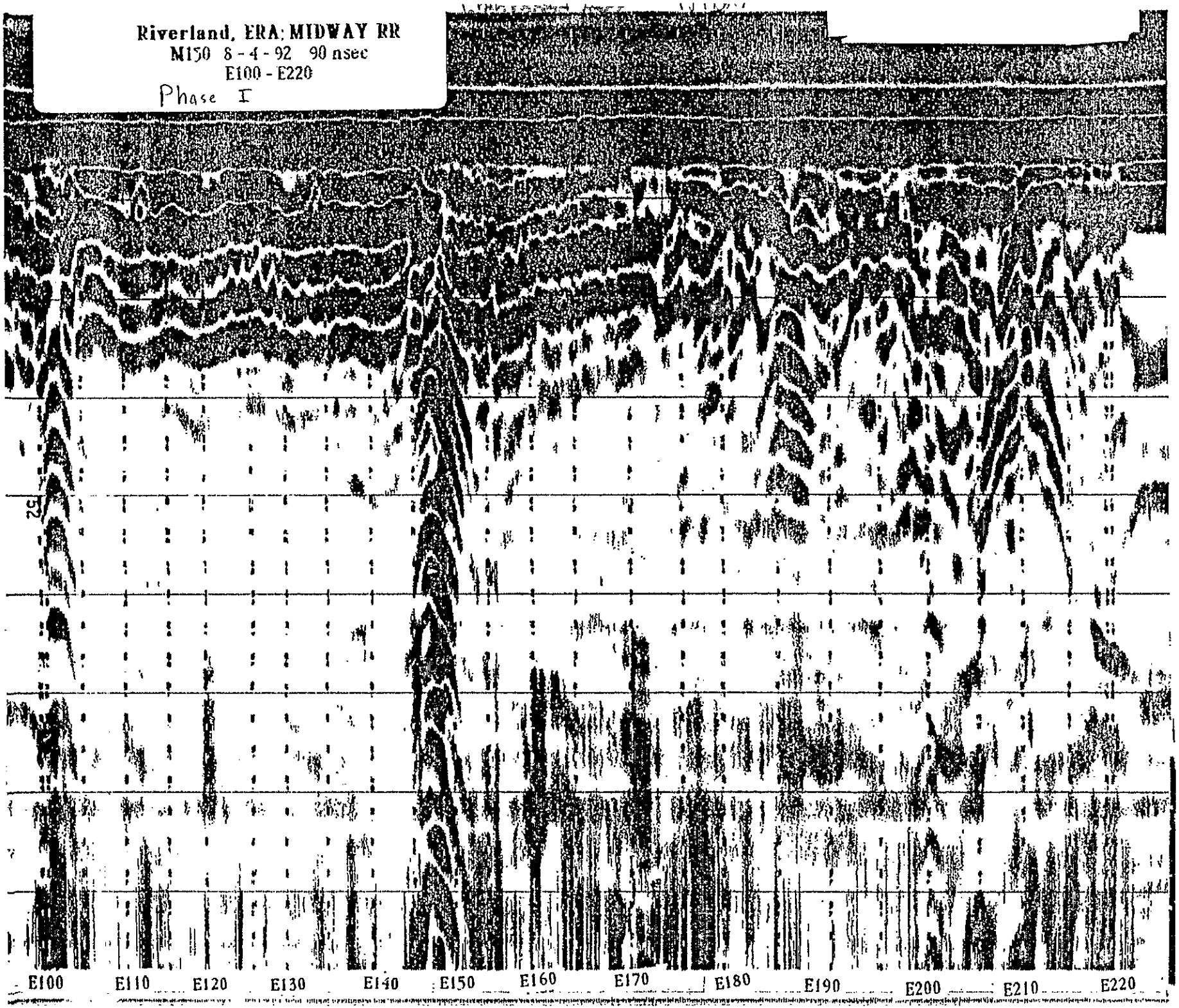
Riverland, ERA; MIDWAY RR
M150 8 - 4 - 92 90 nsec
E100 - E220
Phase I
E100
E110
E120
E130
E140
E150
E160
E170
E180
E190
E200
E210
E220

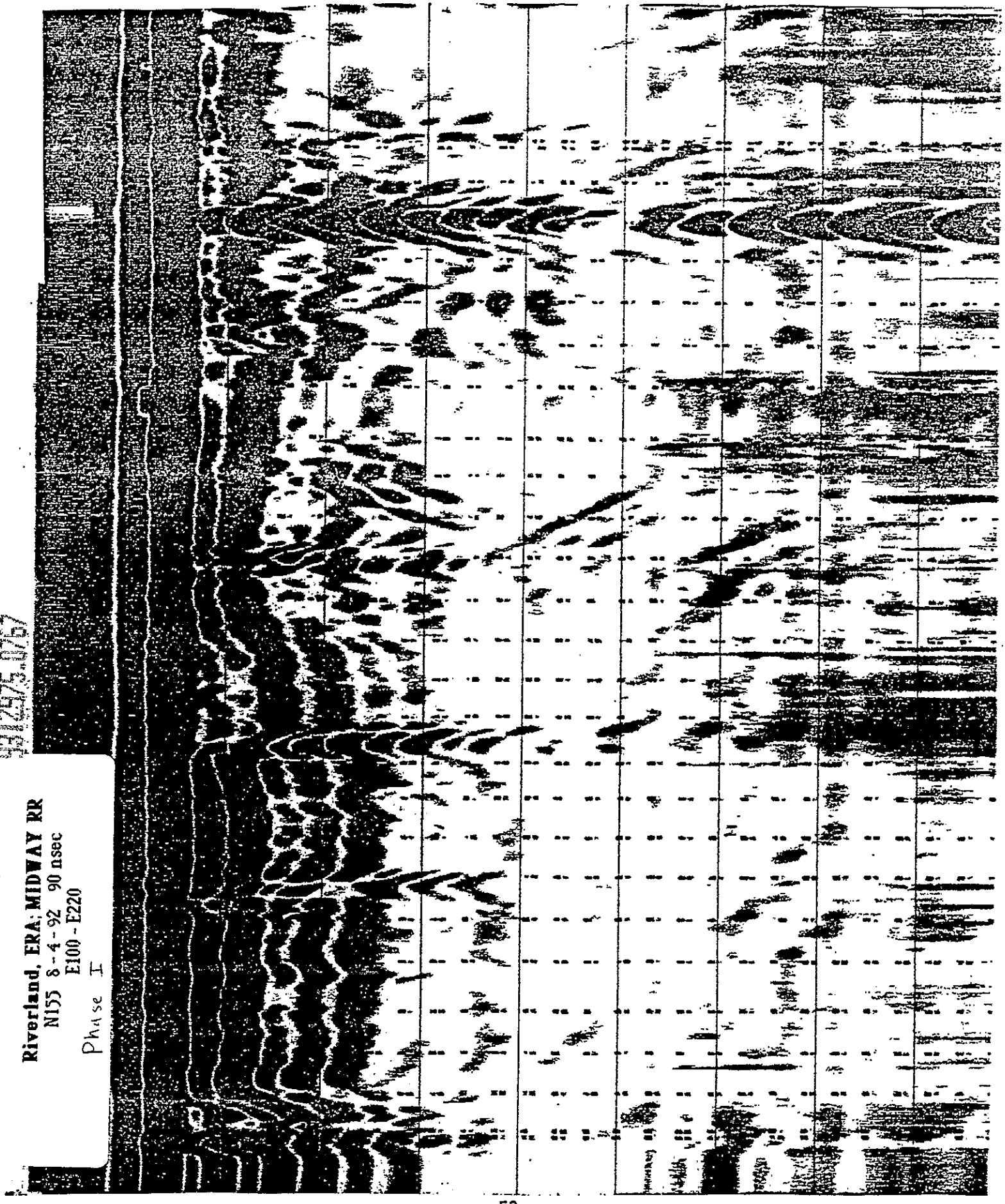

9312975.0767

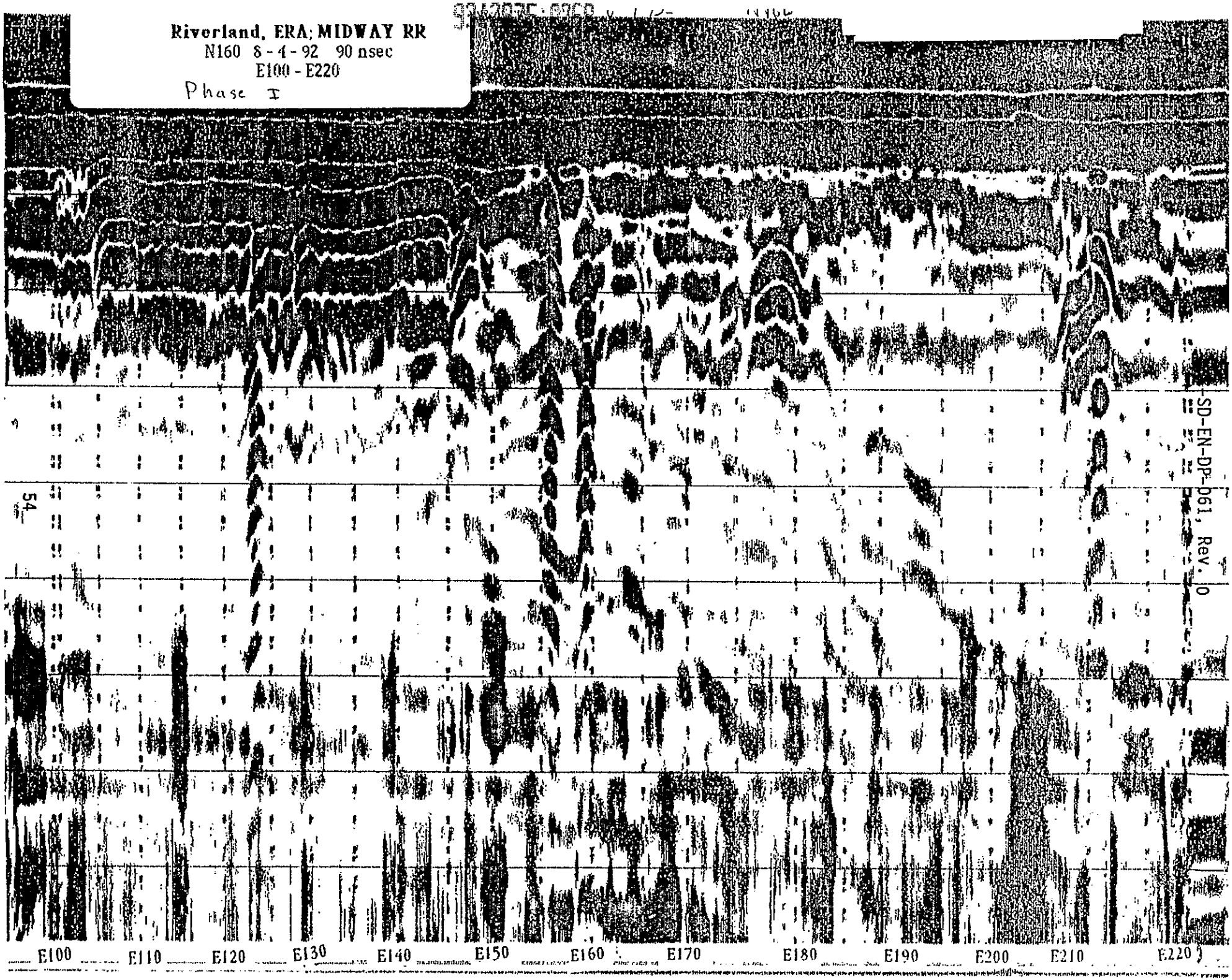
Riverland, ERA; MIDWAY RR
N160 8-4-92 90 nsec
E100 - E220
Phase I
E100
E110
E120
E130
E140
E150
E160
E170
E180
E190
E200
E210
E220

GROUND PENETRATING RADAR (GPR) SURVEY

Team Geophysics, Westinghouse Hanford Operations

TITLE: Riverland ERA, PHASE II	DATE: 8-17-92
LOCATION: Midway railroad decontamination station.	
CLIENT: Paul Valcich	DATA COLLECTED BY K.A. Bergstrom, T.H. Mitchell
EQUIPMENT USED: GSSI System 8, model 4800 Calibrator Model P731 Digital Tape Recoder DT6000A	ANTENNA(S) USED: 100 ____ 300 XX 100 BISTATIC ____
	LOG BOOK: EFL 1029
	TIME WINDOW (NS): 100

PROCEDURES FOLLOWED: WHC-CM-7-7 EII 11.2, REV. 3

GRID : 50x70' NO. OF PROFILES: 26 TOTAL FOOTAGE COLLECTED: 1520

PARAMETERS:
Two sets of perpendicular profiles; five feet between profiles.

DATA TAPE NO.: ERA #2 RECORDS LOCATION: Geophysical files

TAPE ADDRESS : 0-24135 ____ CALIBRATION ADDRESS: 23976-24135

INTERPRETED BY : K. A. Bergstrom REVIEWED BY : T.H. Mitchell

INTERPRETATION DELIVERED TO draft to P. Valcich DATE : 9-92

OBJECTIVE(S):
To determine whether buried diesel fuel tank had been removed from the ground.

NOTES:
Antenna pulled by hand at 1-2 mph. 50 meter cable. Pulled on south and east side of survey marks.
E100/N100 is a common grid point between phase I and phase II surveys.

9312975.0768

Riverland, ERA; Midway Extension
N100 AUGUST 1992 90 nsec
E0 - 100

9312975.0770

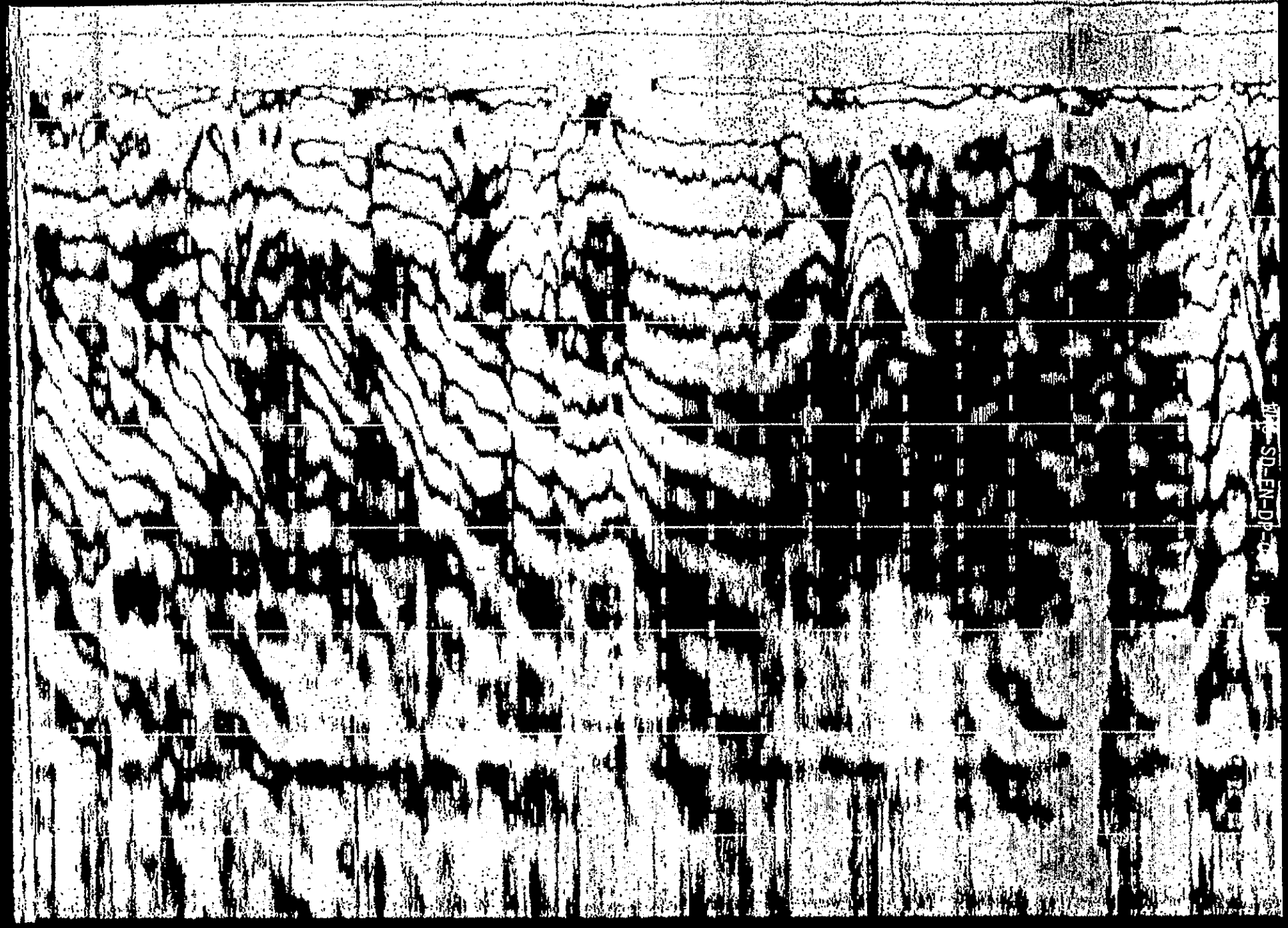

Riverland, ERA; Midway Extension
N95 AUGUST 1992 90 msec
E0 - E120

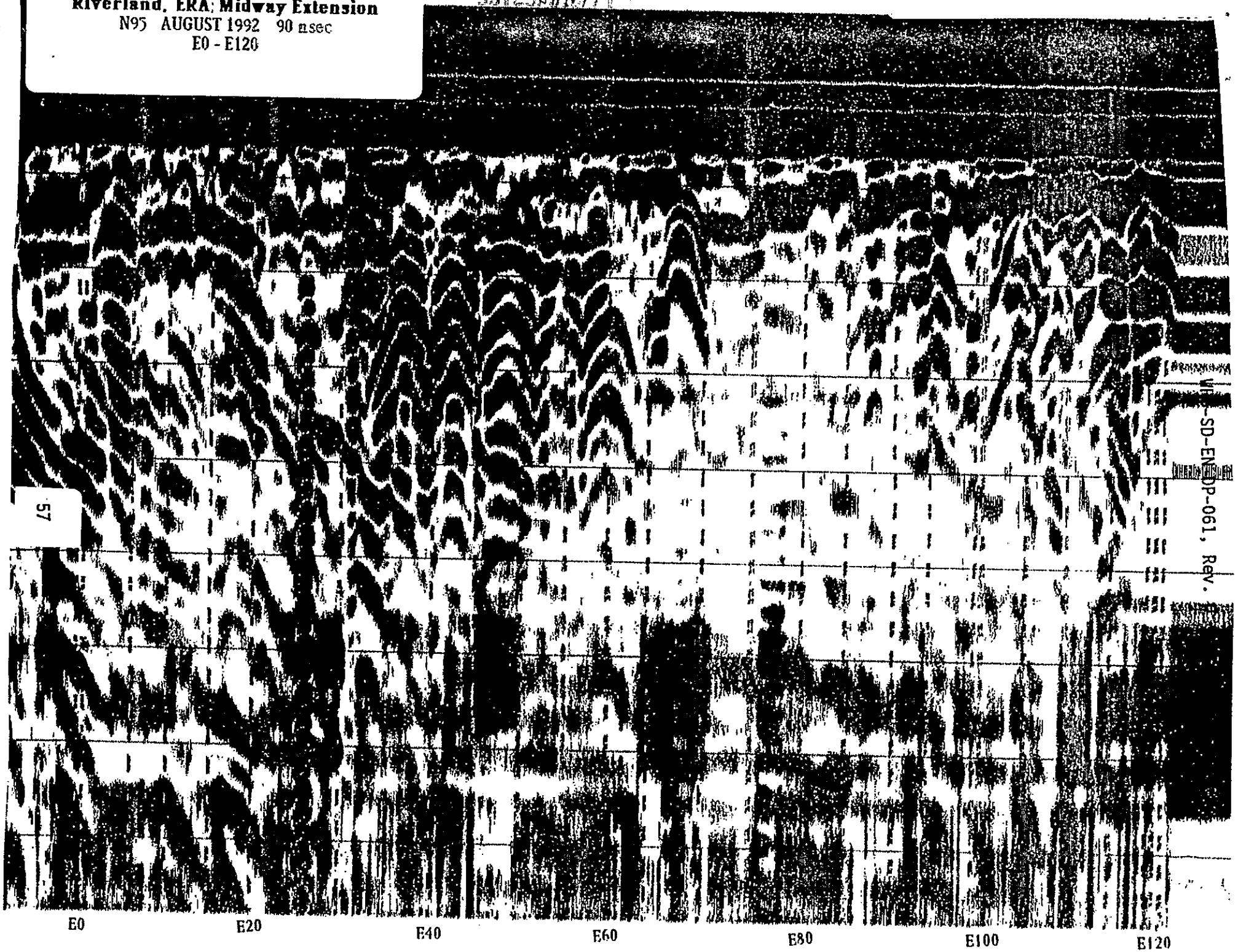

Tanu, EKA, Midway Extension
N90 AUGUST 1992 90 nsec
W30 - E125

9312975 0772

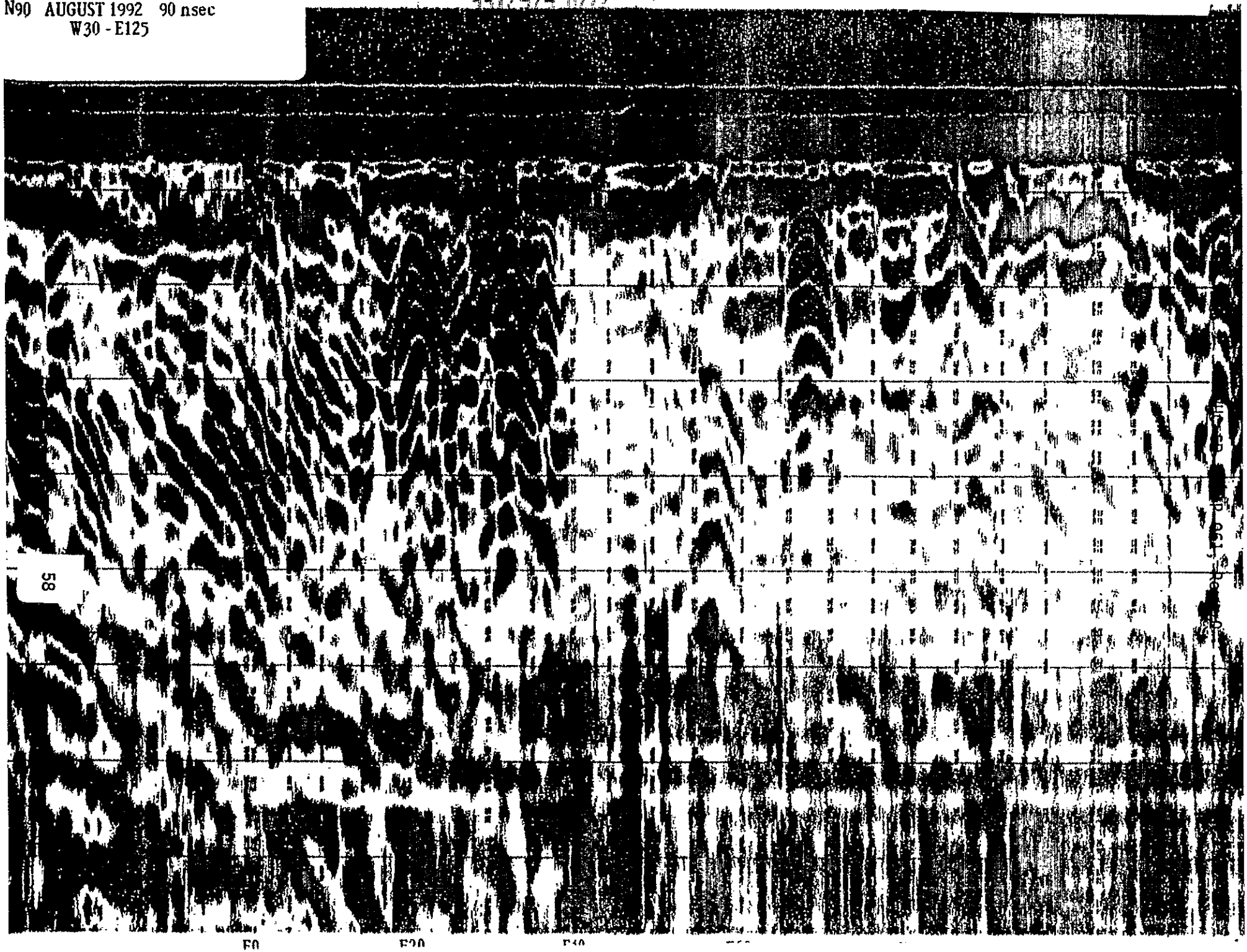

58

RA; Midway Extension
GUST 1992 90 nsec
W30 - E125
N85

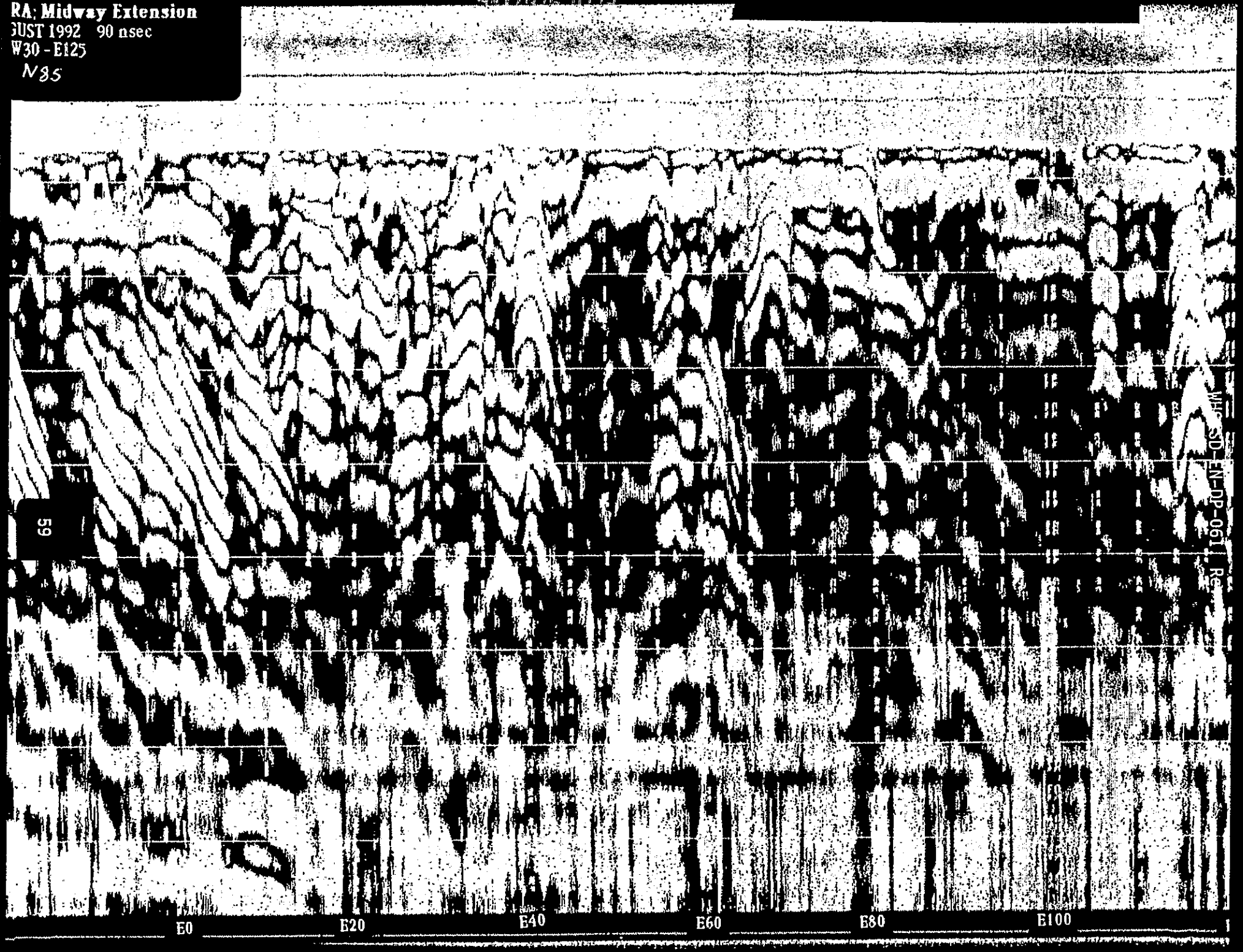

59

MIG SD-EN-DP-061 Re

Riverland, ERA; Midway Extension
N80 AUGUST 1992 90 nsec
W30 - E130

9312975.0774

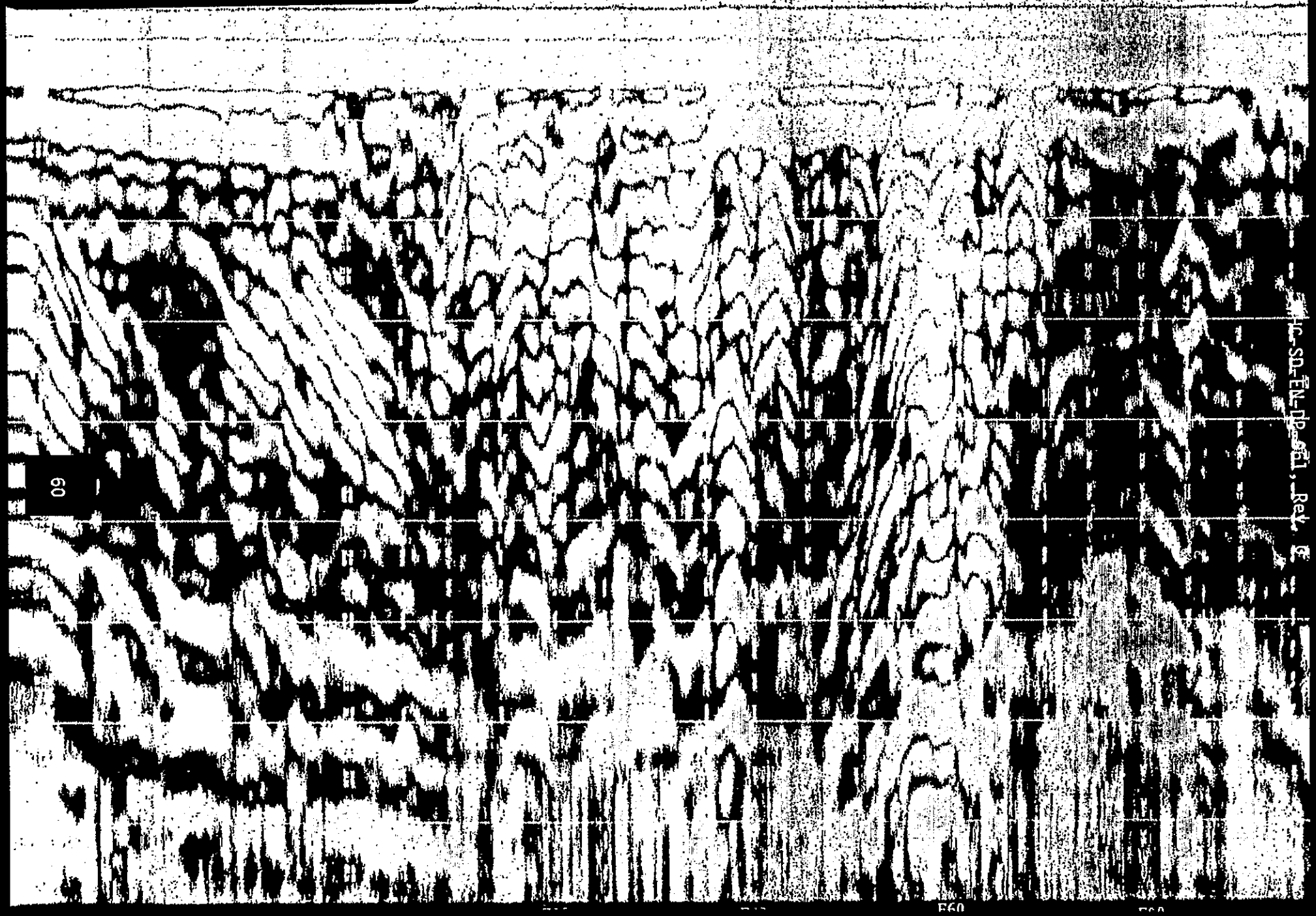

9812975.0775

Riverland, ERA; Midway Extension
N75 AUGUST 1992 90 msec
W30 - E125



WHC-SD-EN-DP-061 Rev

Riverland, ERA; Midway Extension
N70 AUGUST 1992 90 nsec
W30 - E100

9312975.0776

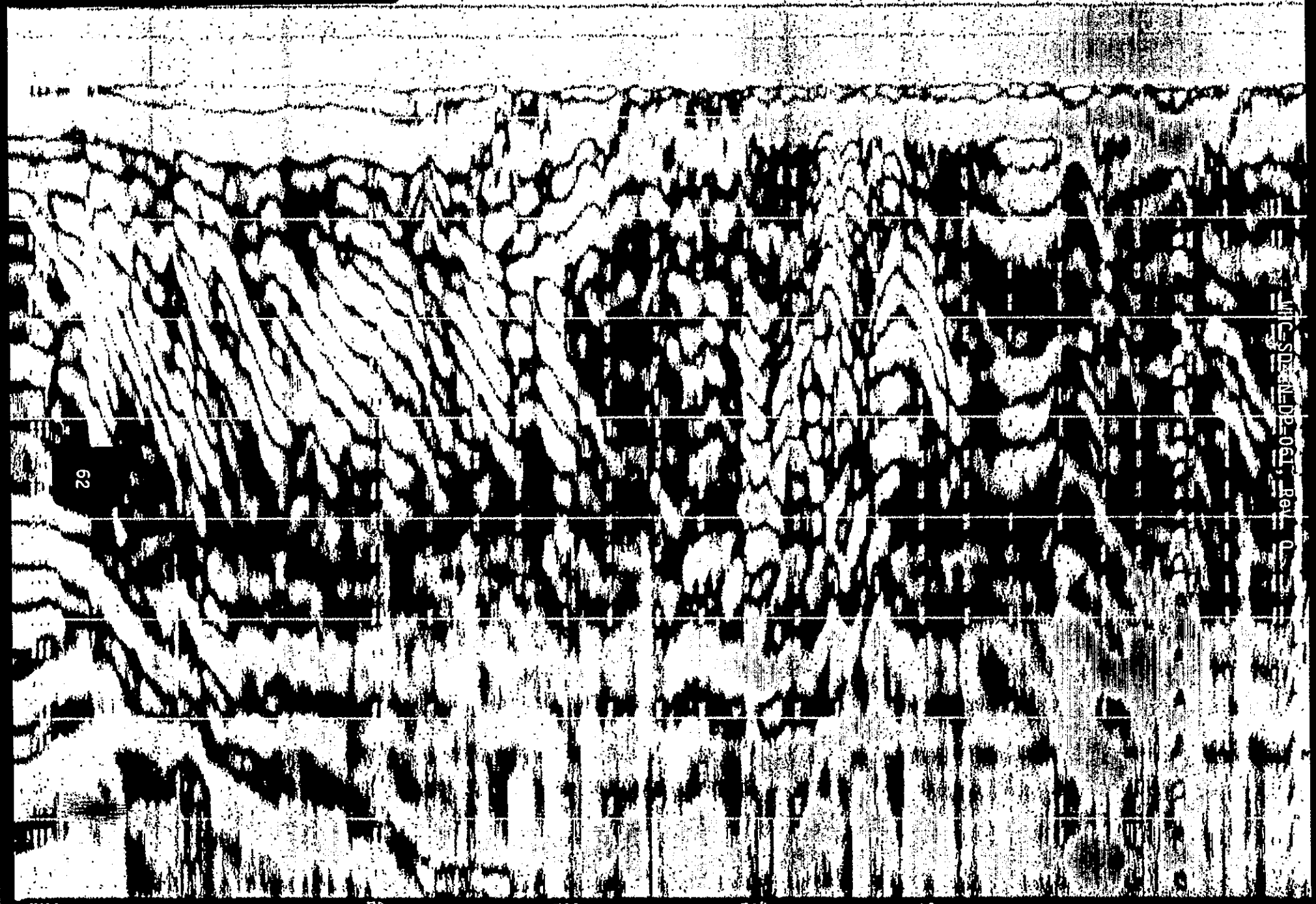

Riverland, ERA; Midway Extension
N65 AUGUST 1992 90 nsec
W30 - E100

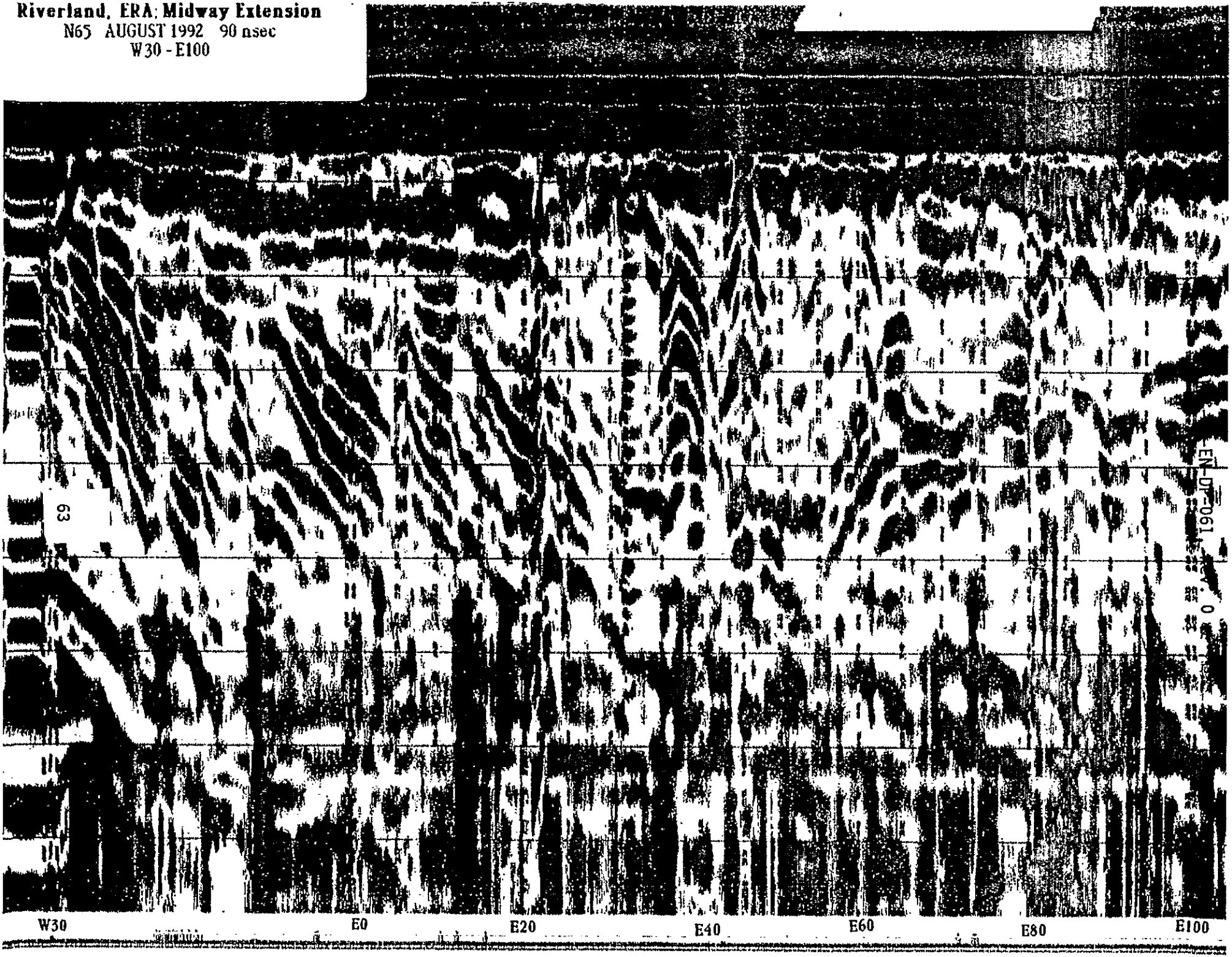

EN-DF-2061

iverland, ERA: Midway Extension
N60 AUGUST 1992 90 nsec
W30 - E100

9312975.0778

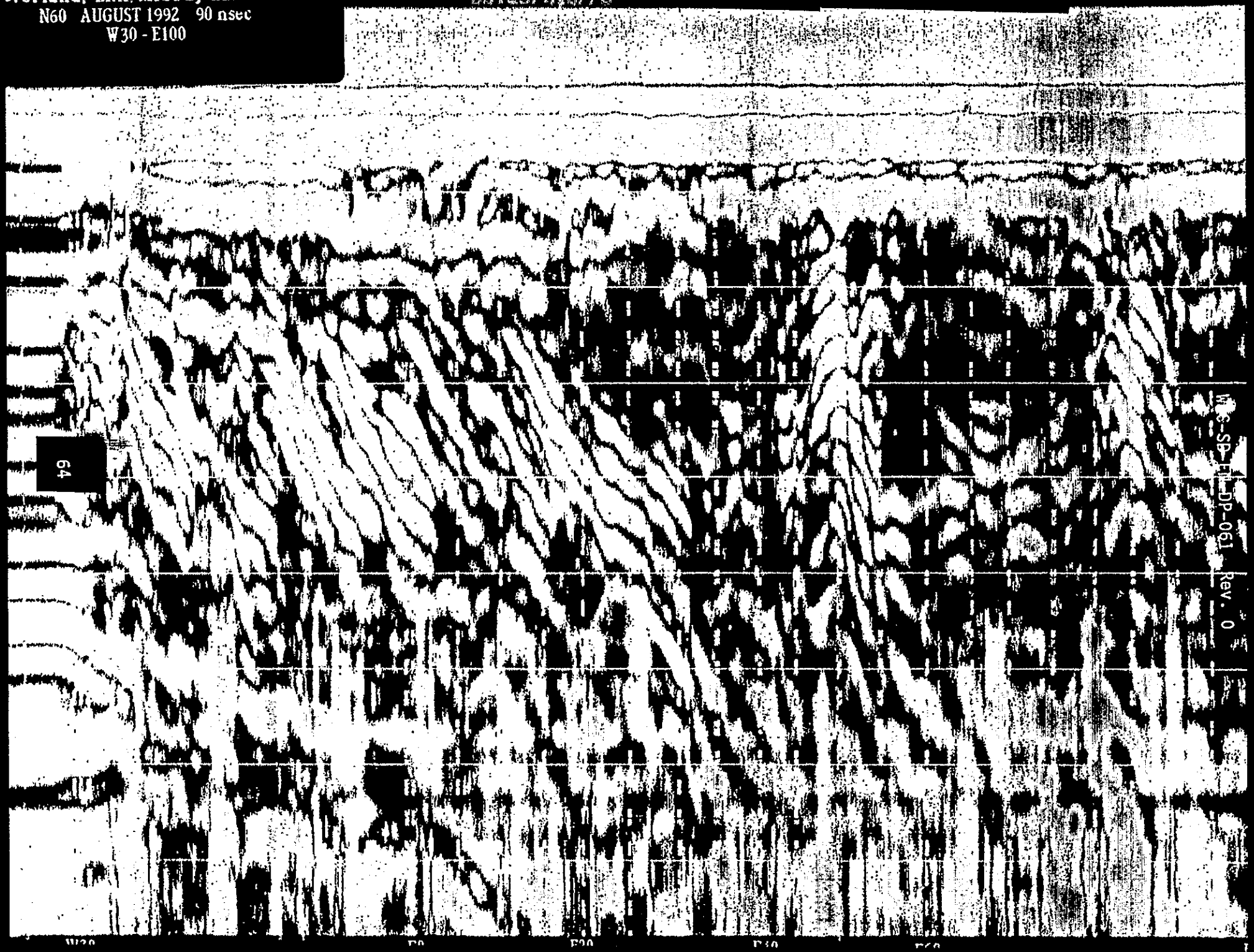

Riverland, ERA; Midway Extension
N55 AUGUST 1992 90 nsec
W35 - E100

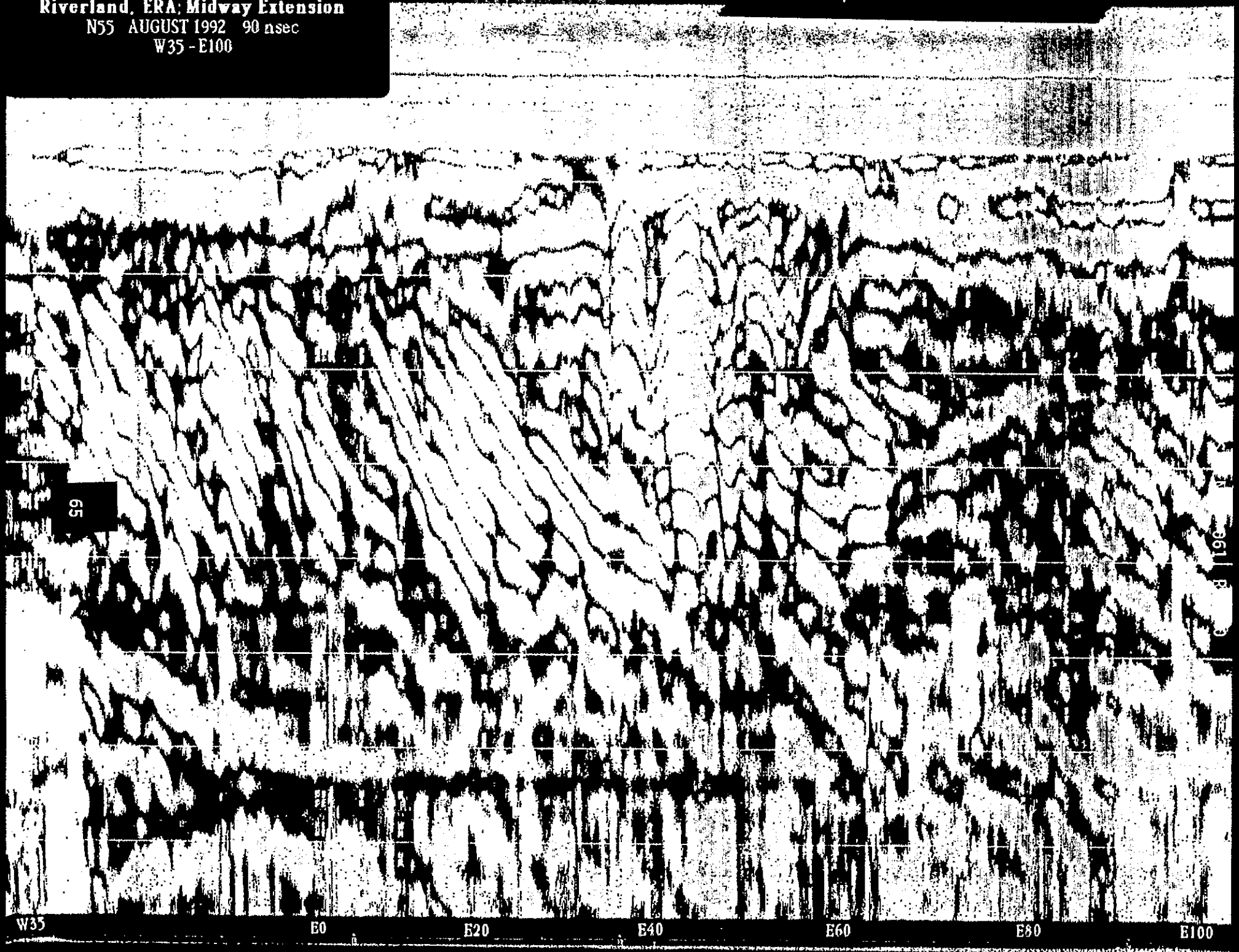

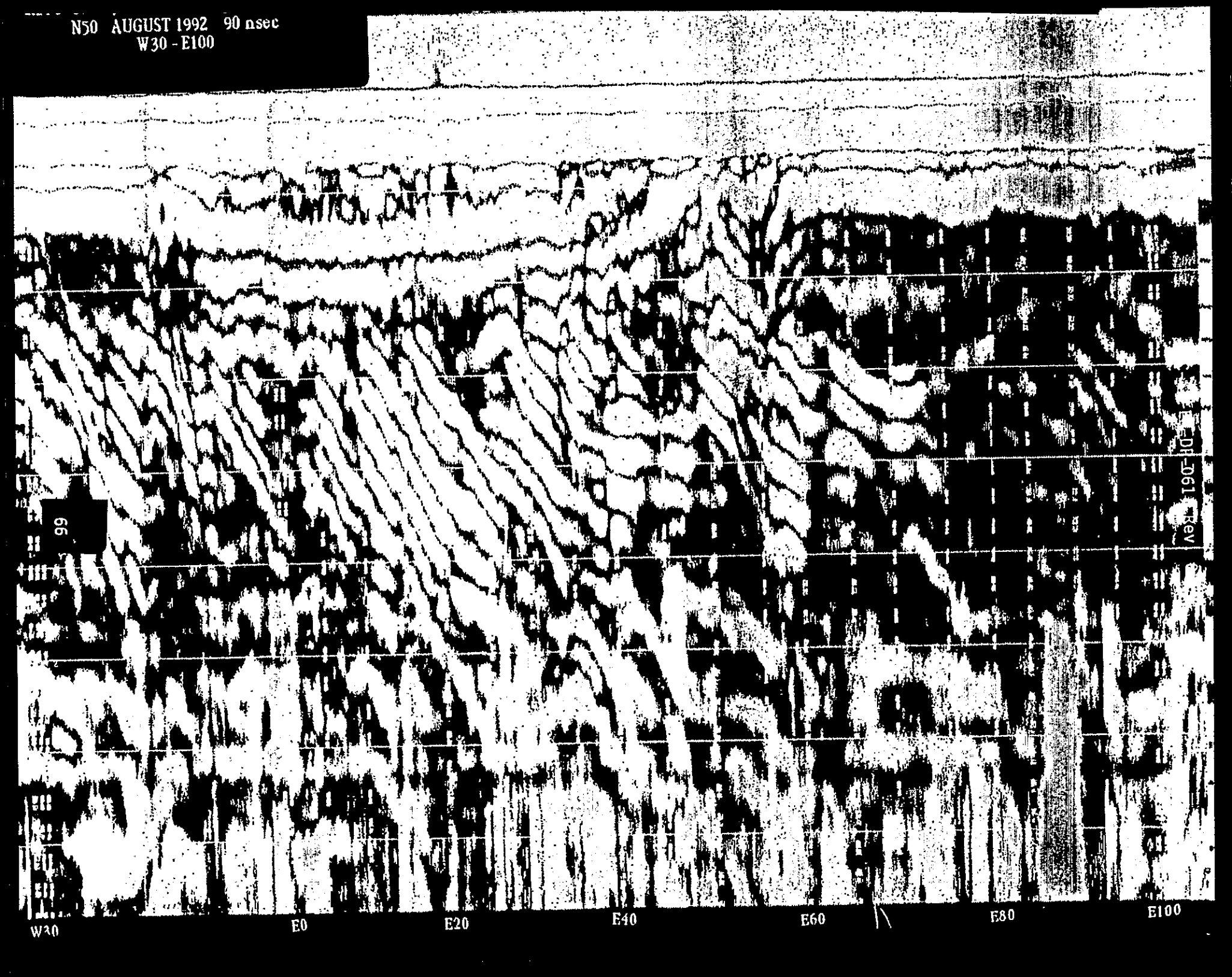
N50 AUGUST 1992 90 nsec
W30 - E100
W30
E0
E20
E40
E60
E80
E100
66
CDI-061 Rev

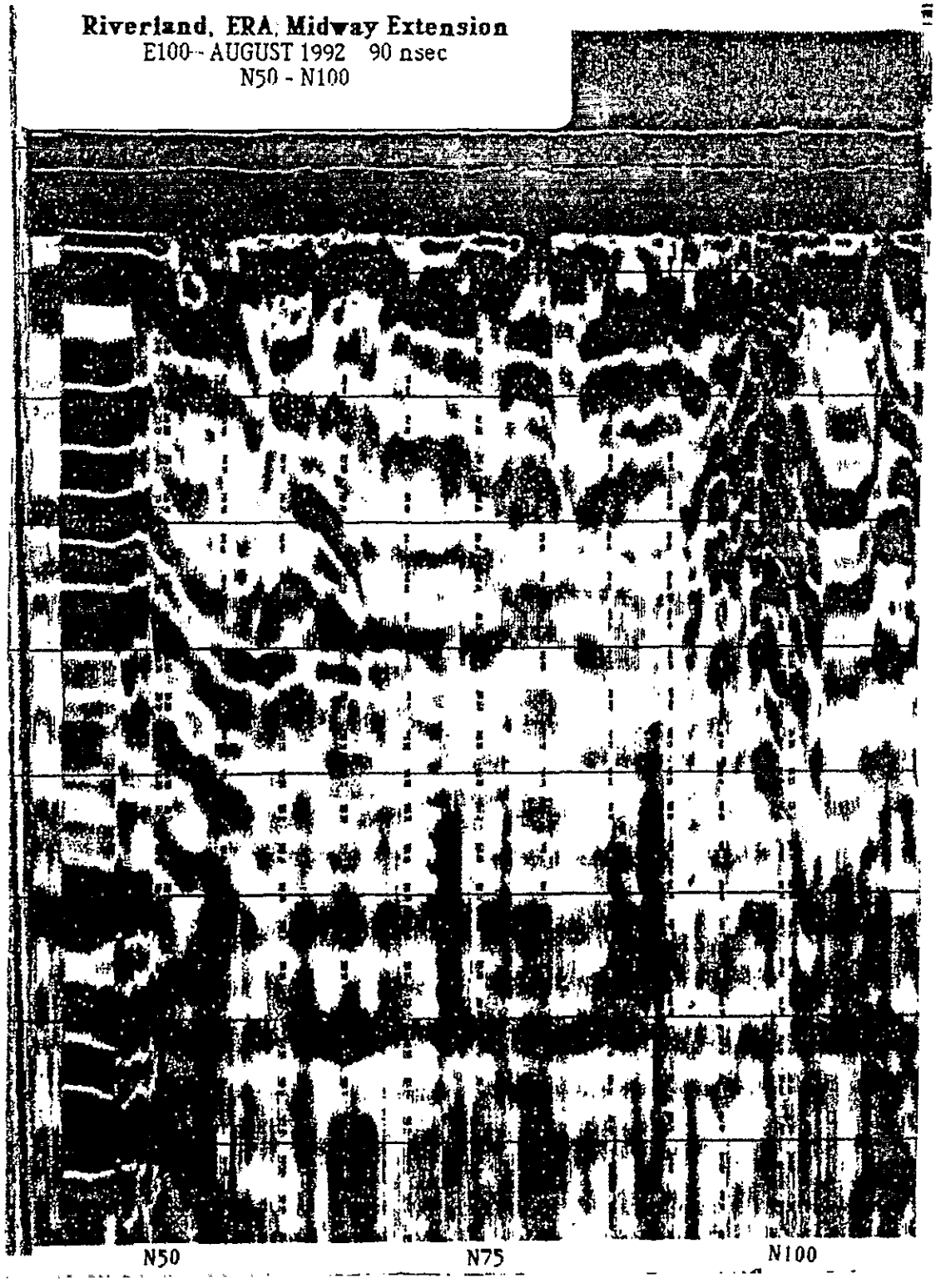

9312975.0281

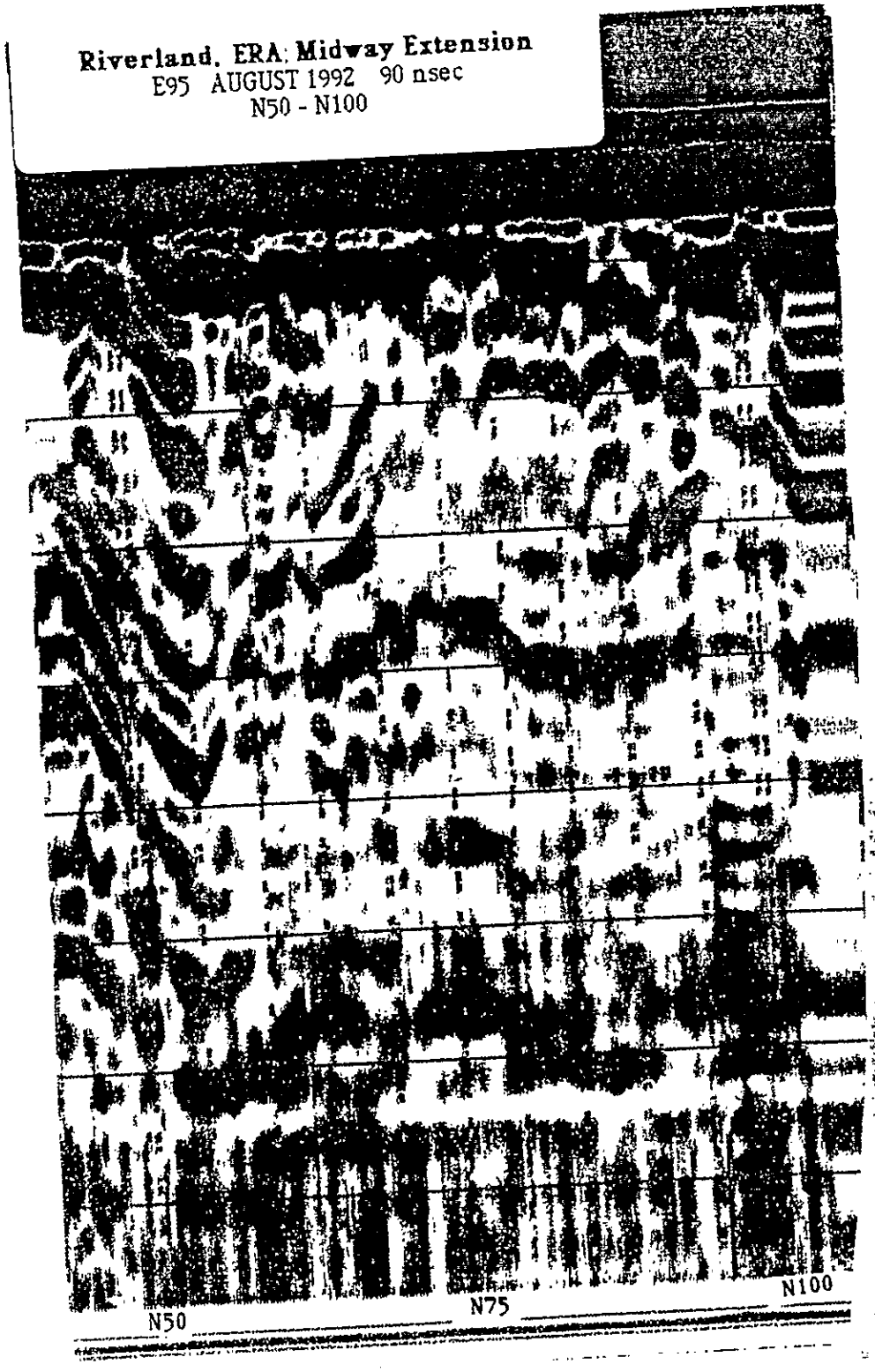

9312975.0782

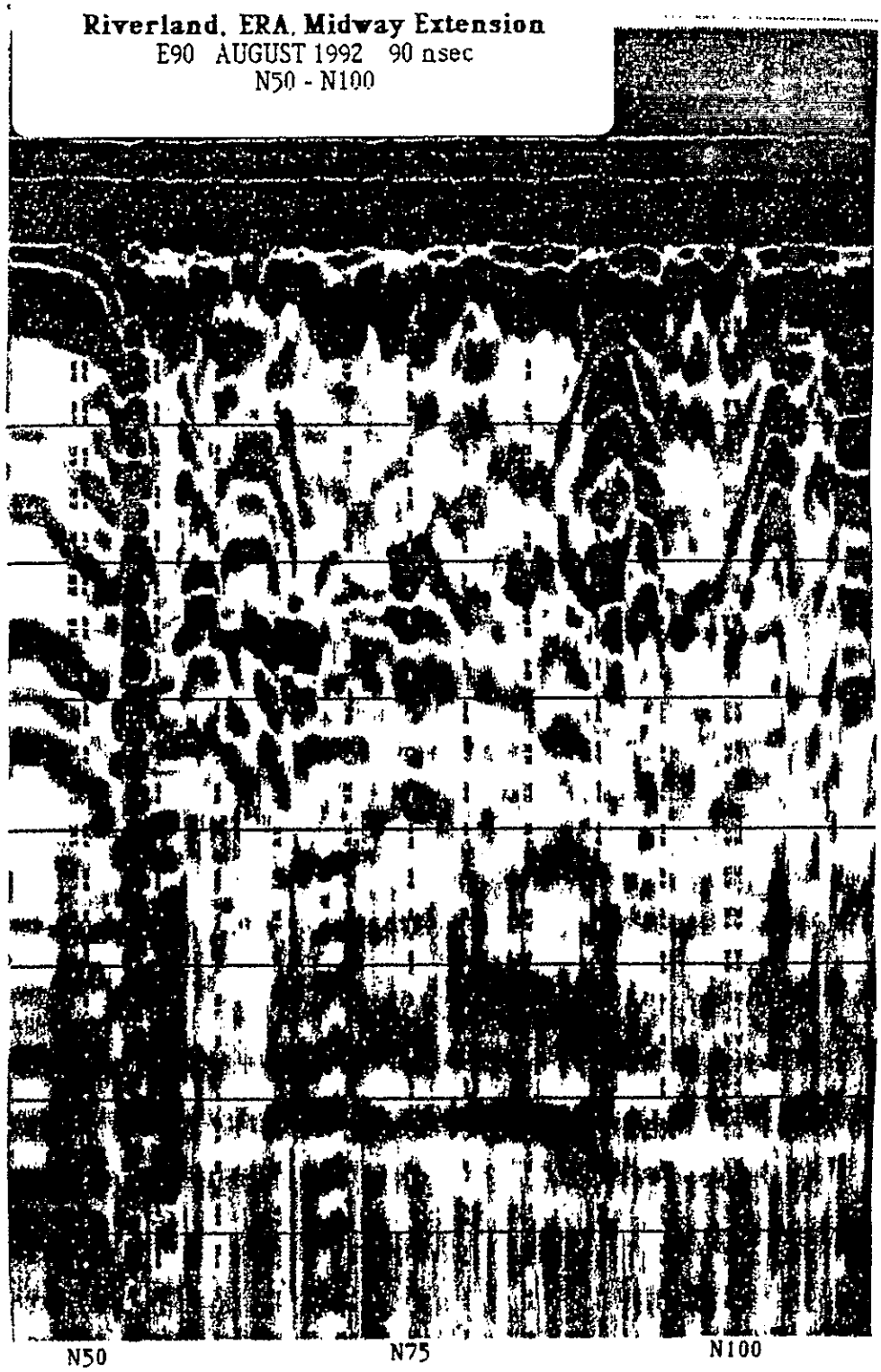

9312975.0793

9312975.0794

Riverland, ERA, Midway Extension
E85 AUGUST 1992 90 nsec
N50 - N100

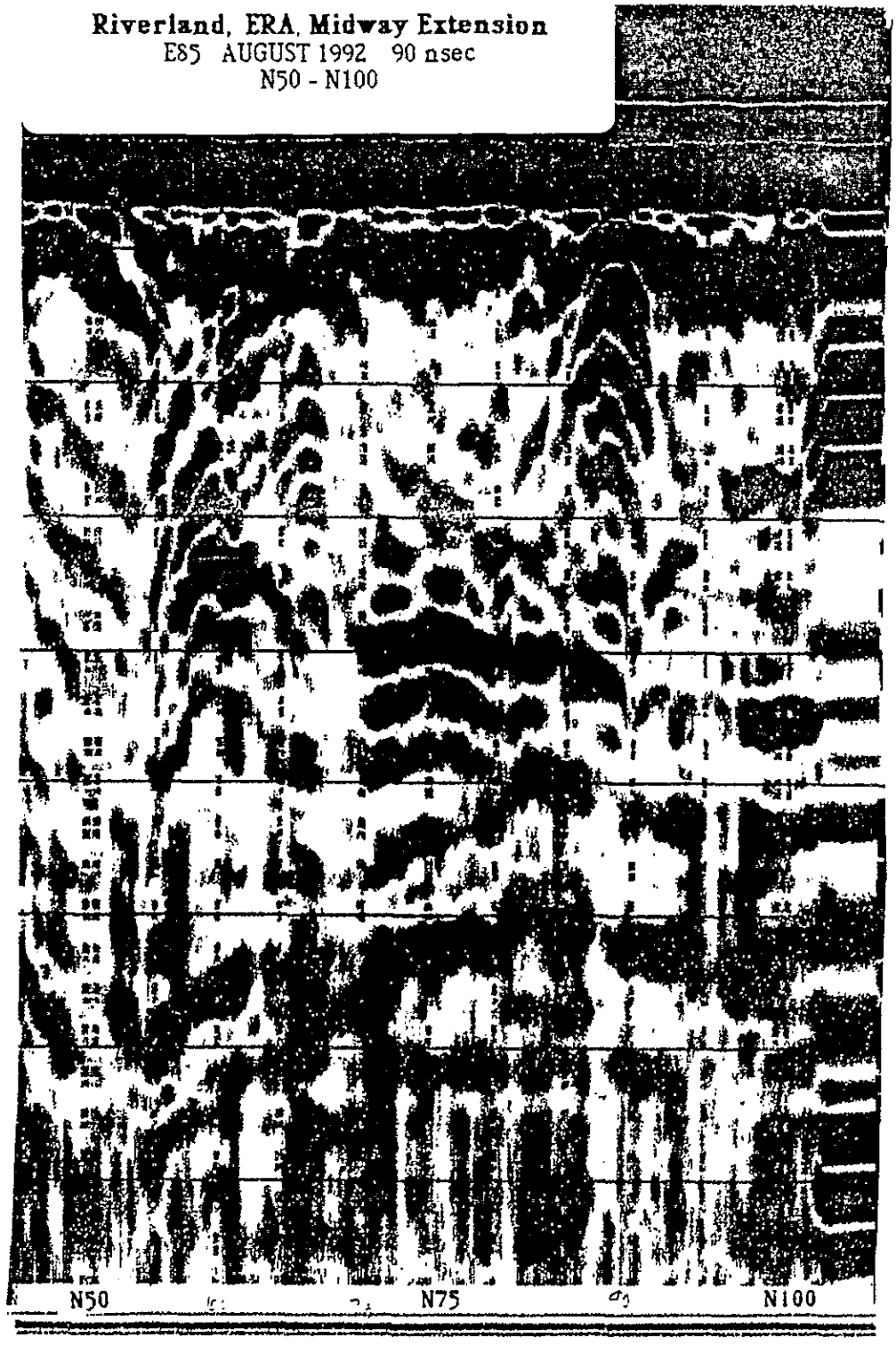

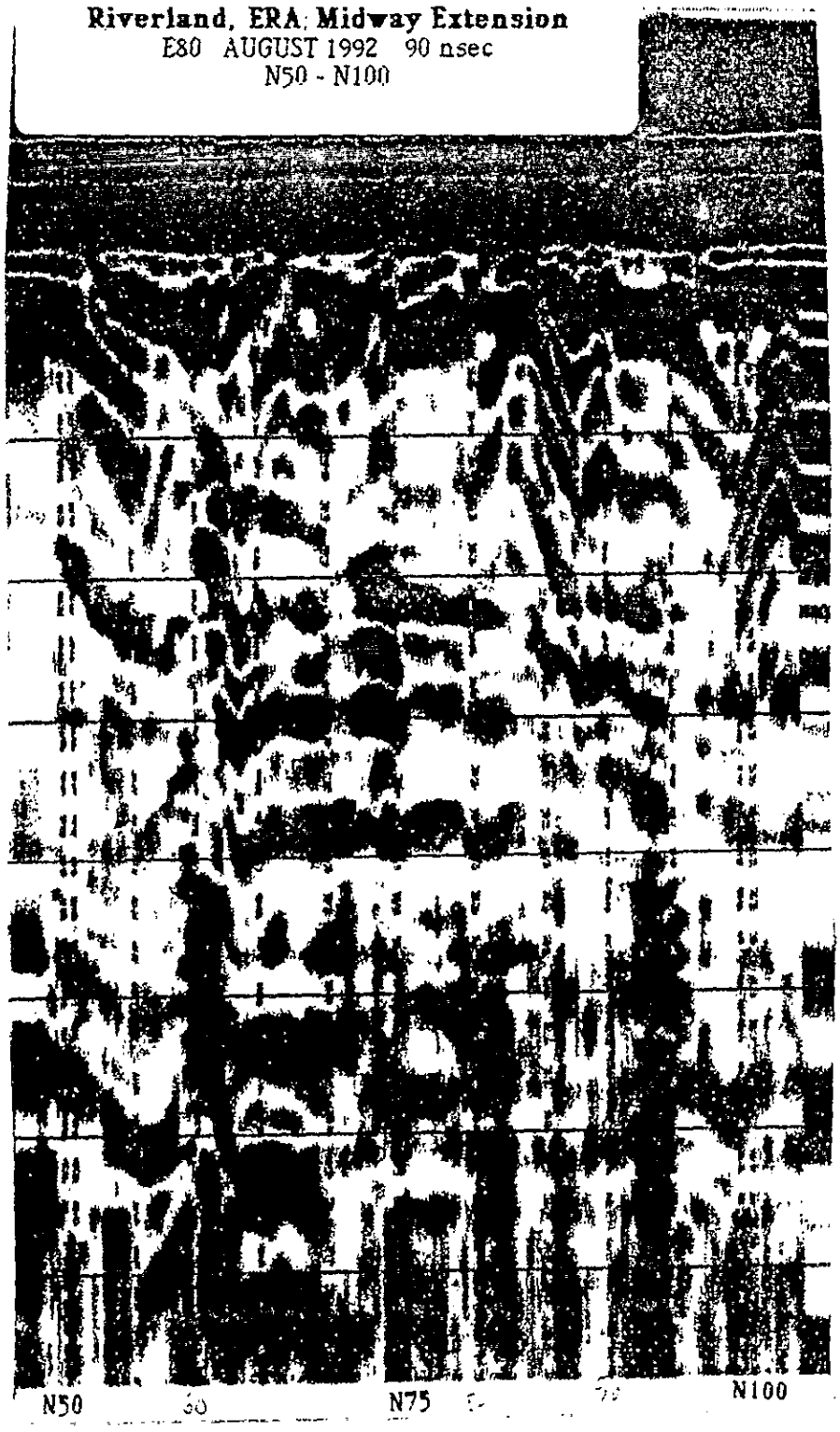

9312975.0785

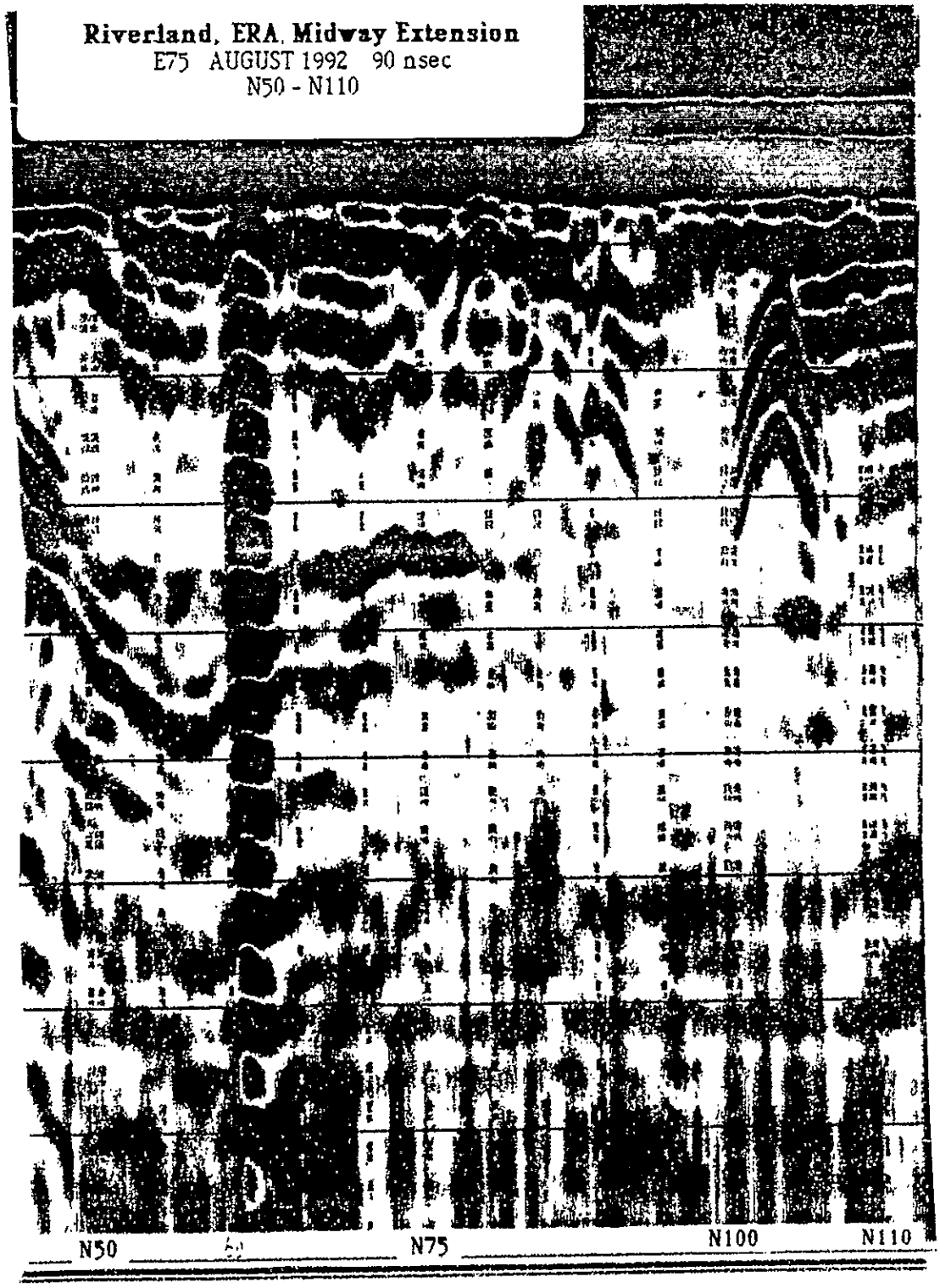

9312975.0796

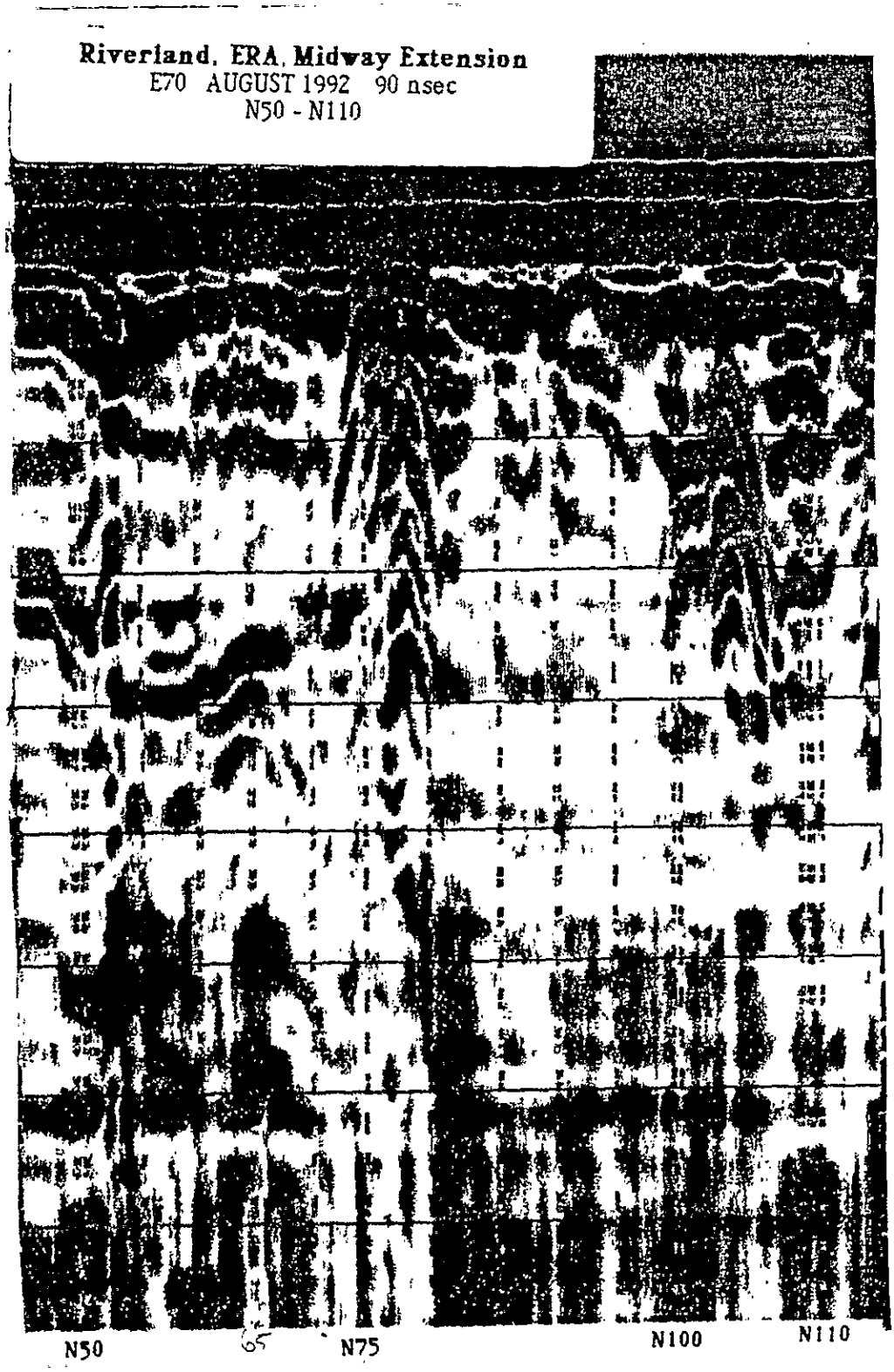

9312975.0787

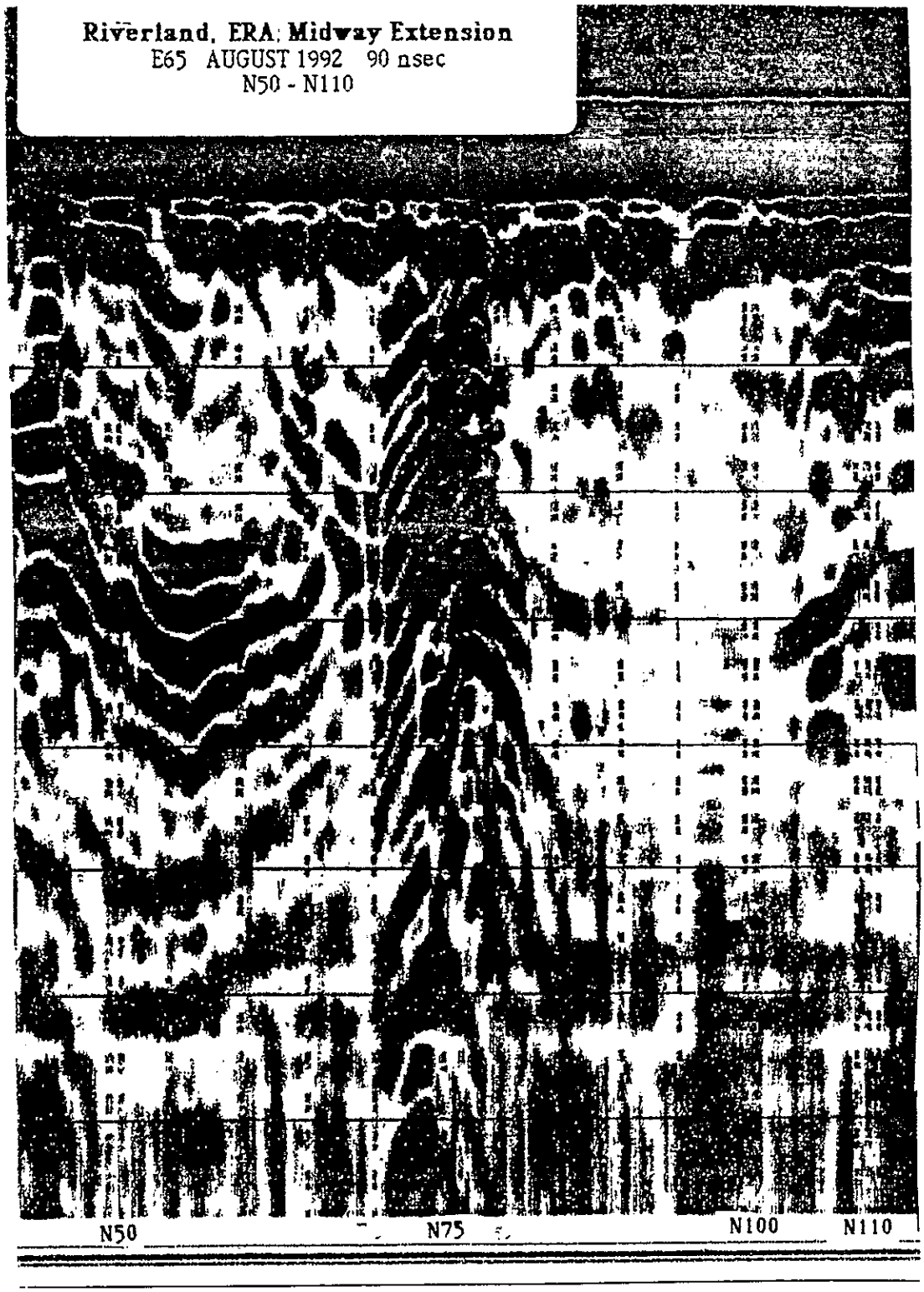

9312975.0788



9312975.0789



9312975.0790

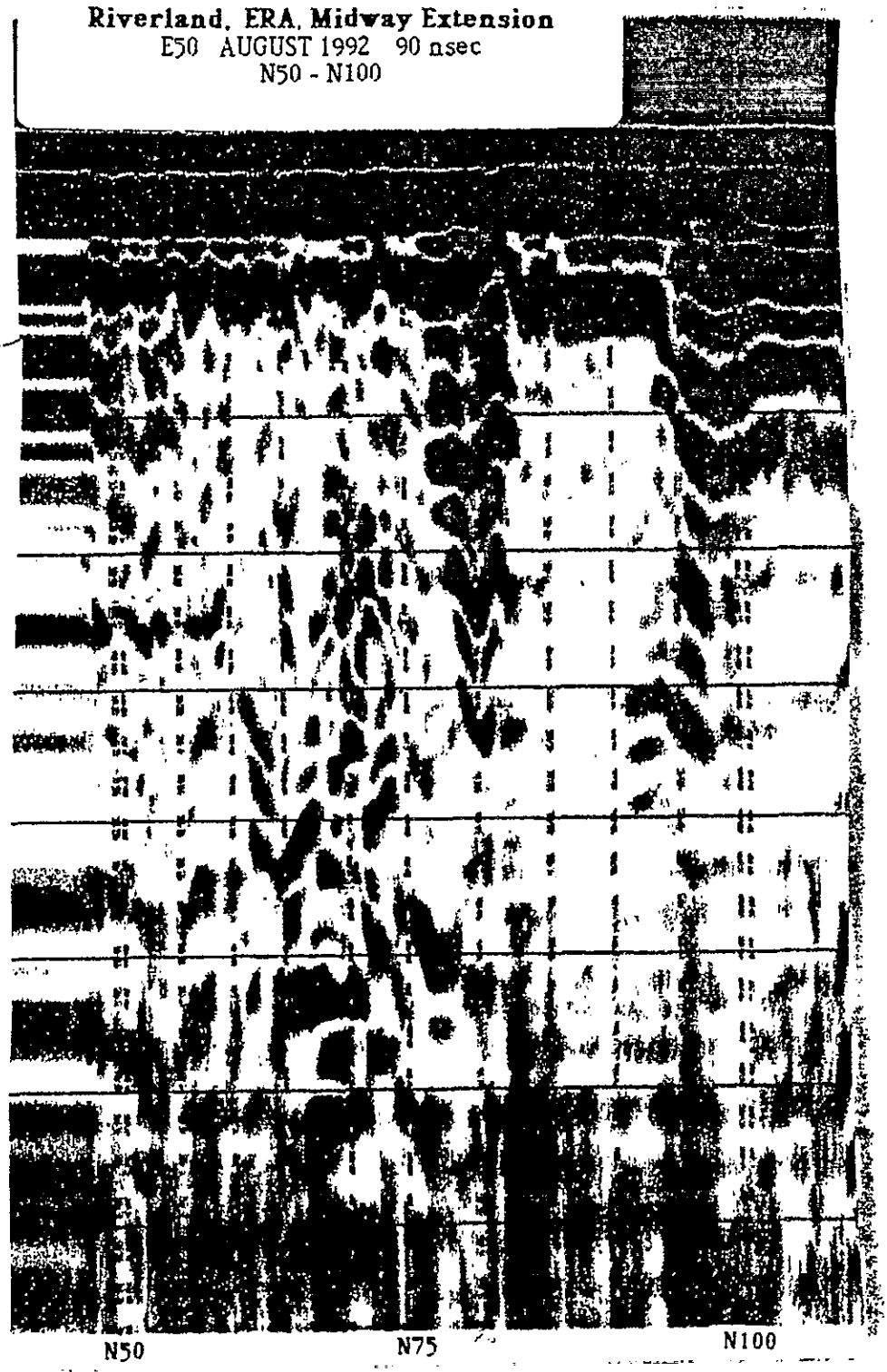

9312975.0791

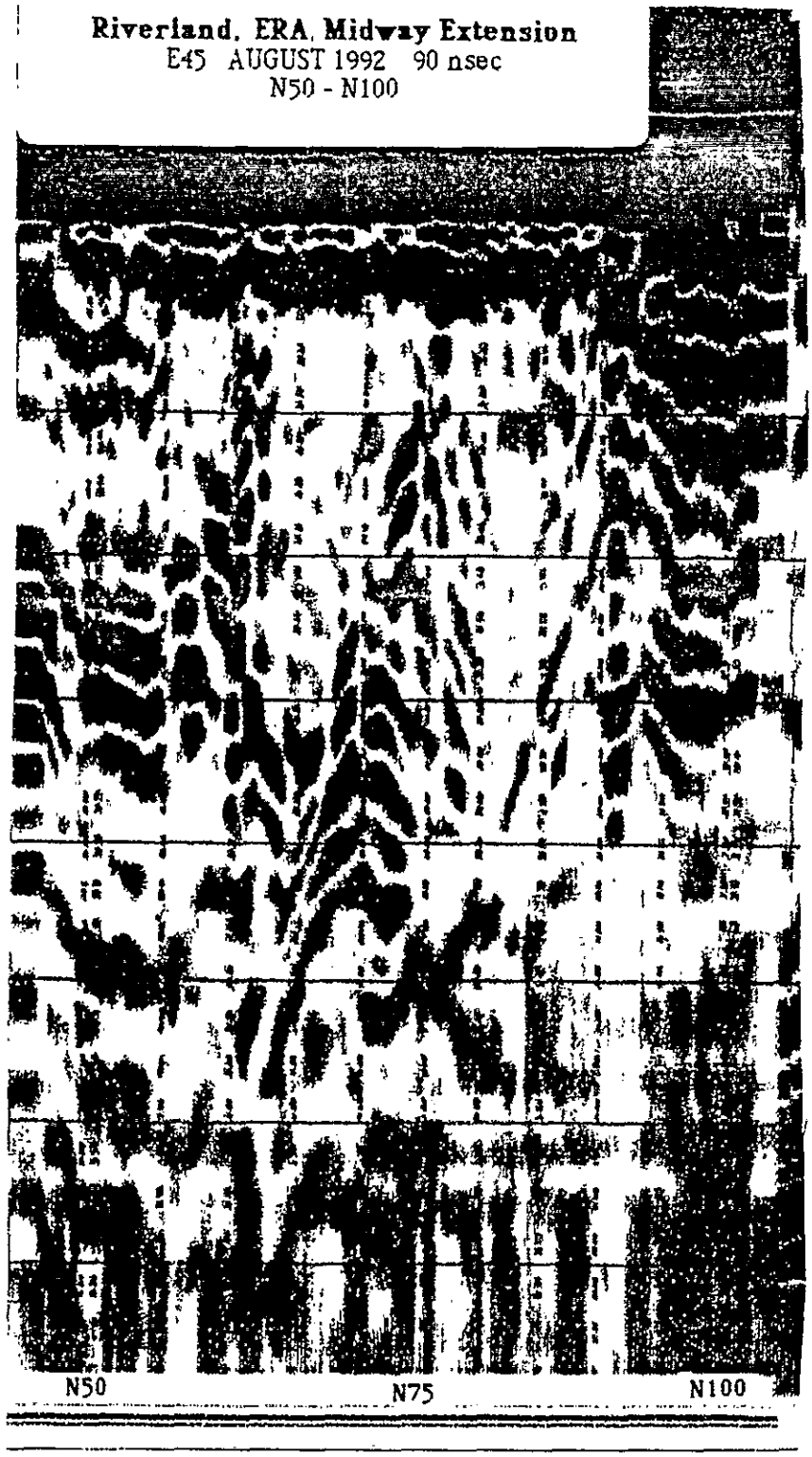

9312975.0792

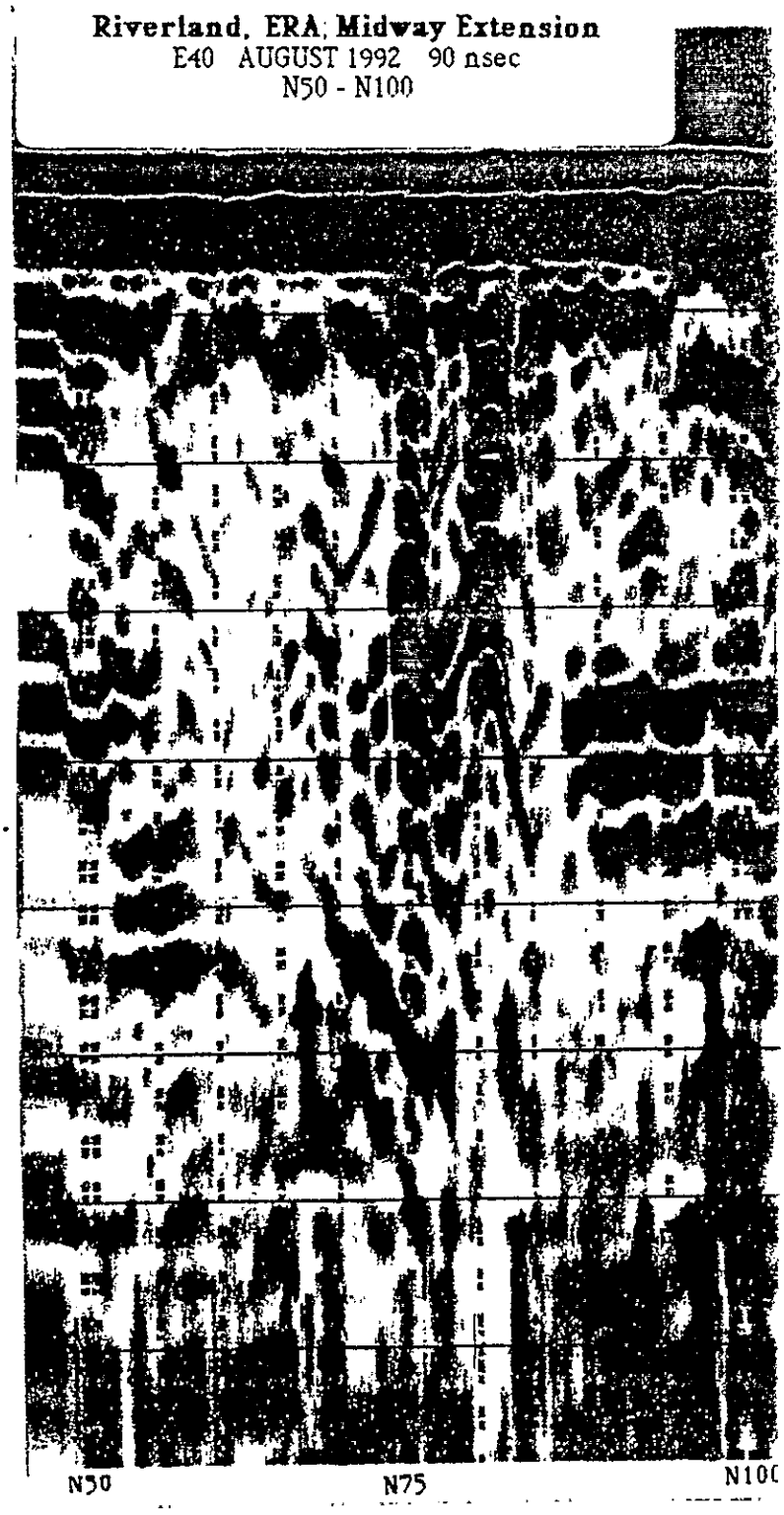

9312975.0793

Riverland, ERA; Midway Extension
E35 AUGUST 1992 90 nsec
N50 - N100



9312975.0754

9312975.0755

Riverland, ERA; Midway Extension
E30 AUGUST 1992 90 nsec
N50 - N100

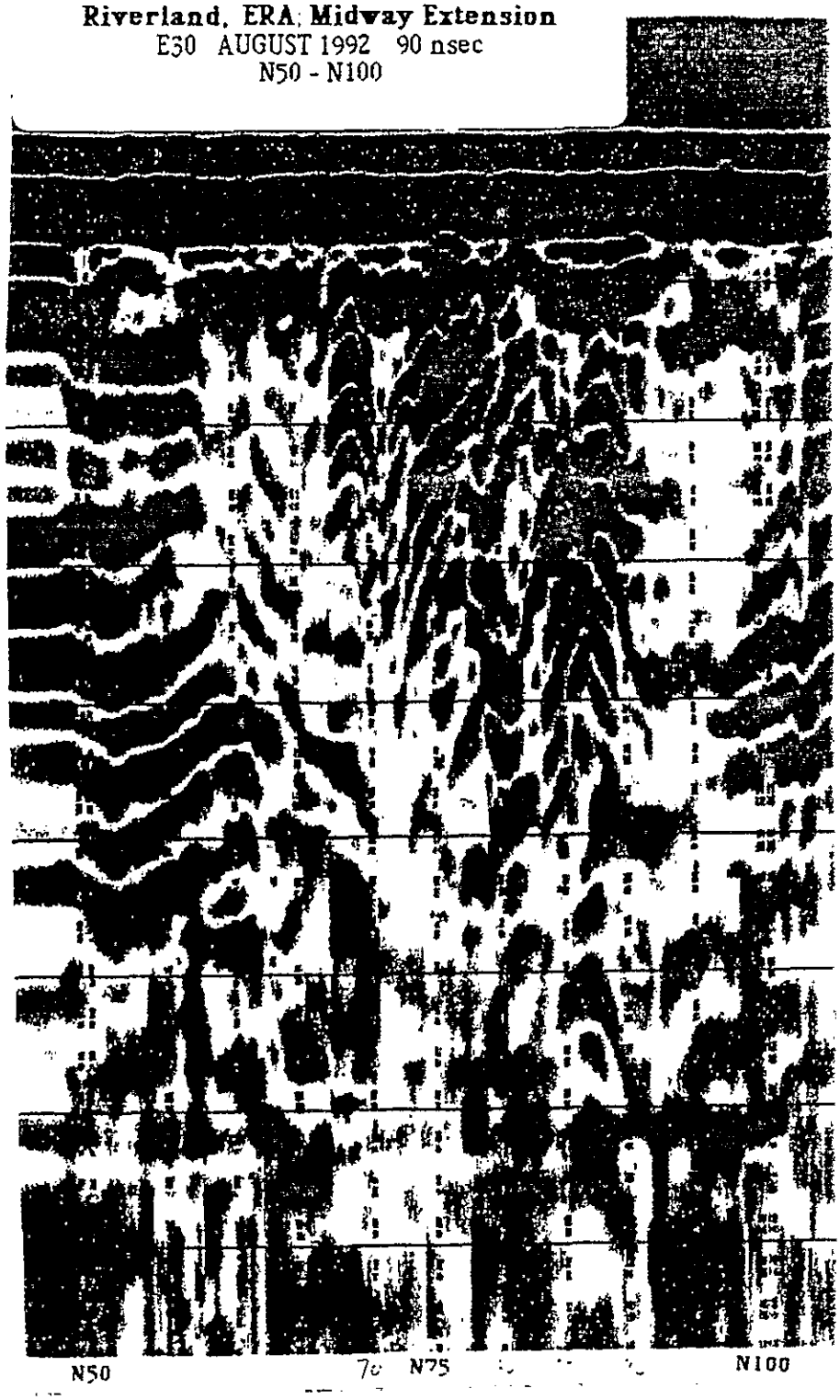

Riverland, ERA; Midway Extension
E25 AUGUST 1992 90 nsec
N50 - N100

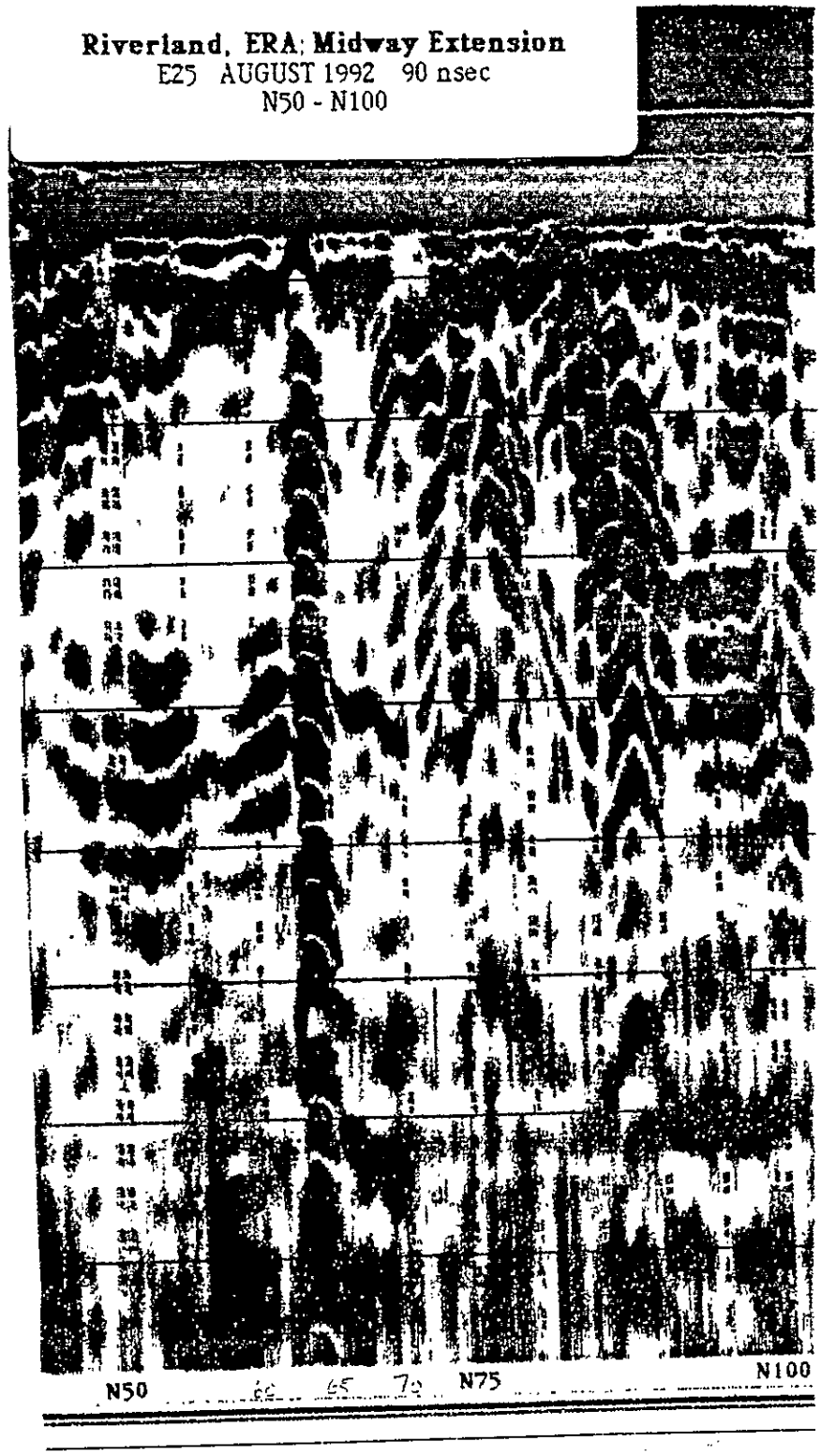

9312975.0796

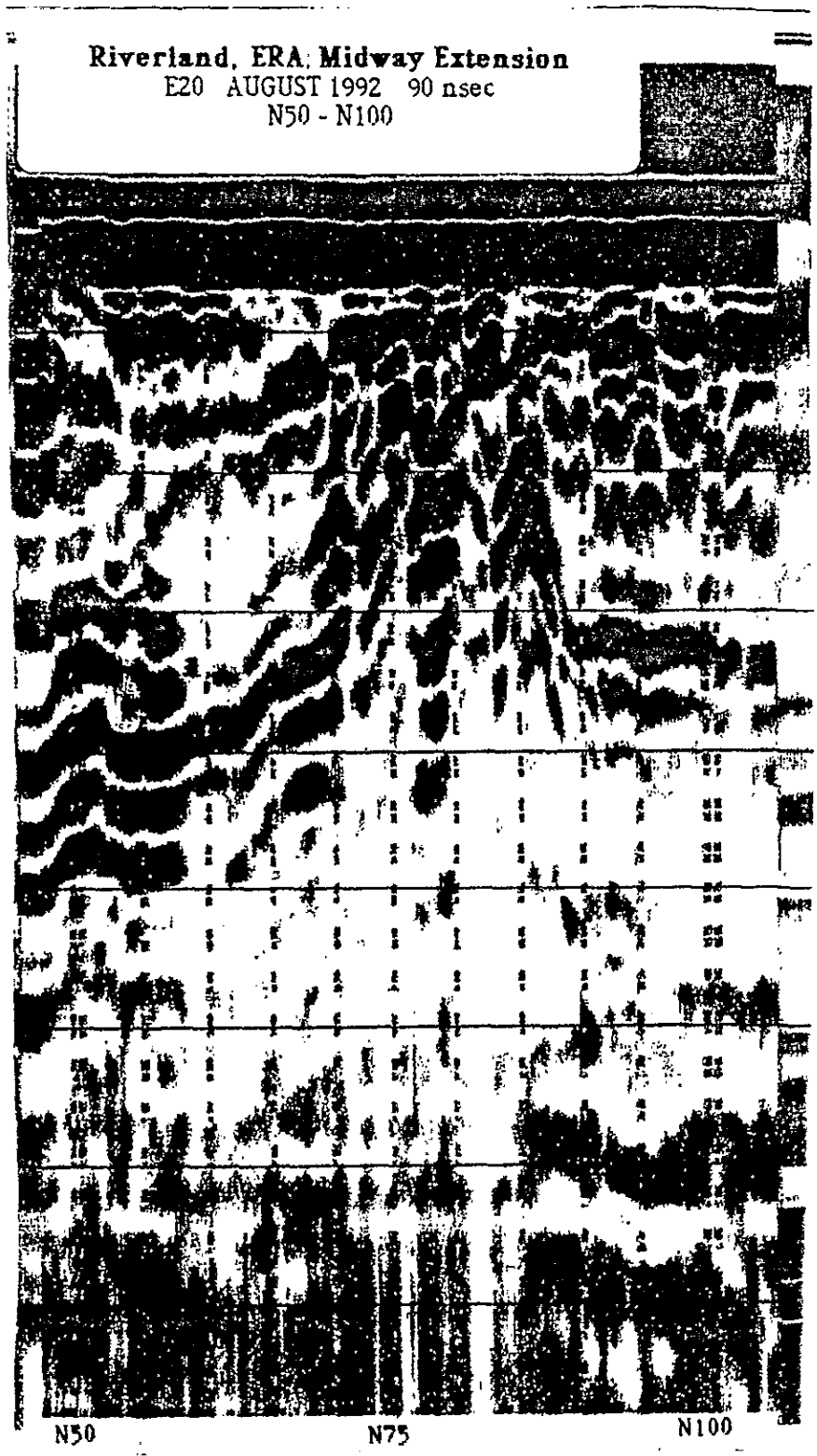

9312975.0797

Riverland, ERA; Midway Extension
E15 AUGUST 1992 90 nsec
N50 - N100

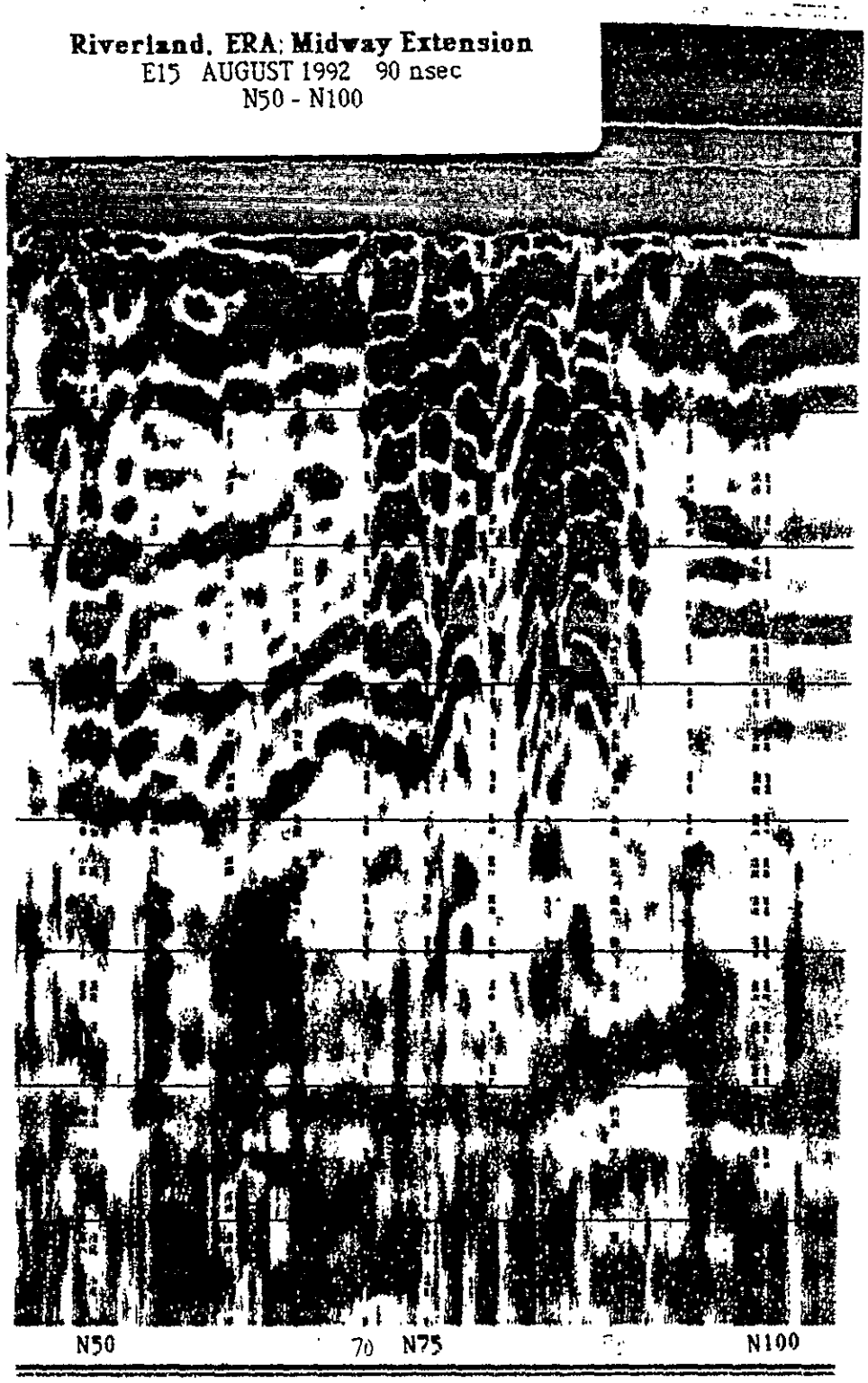

9312975.0798

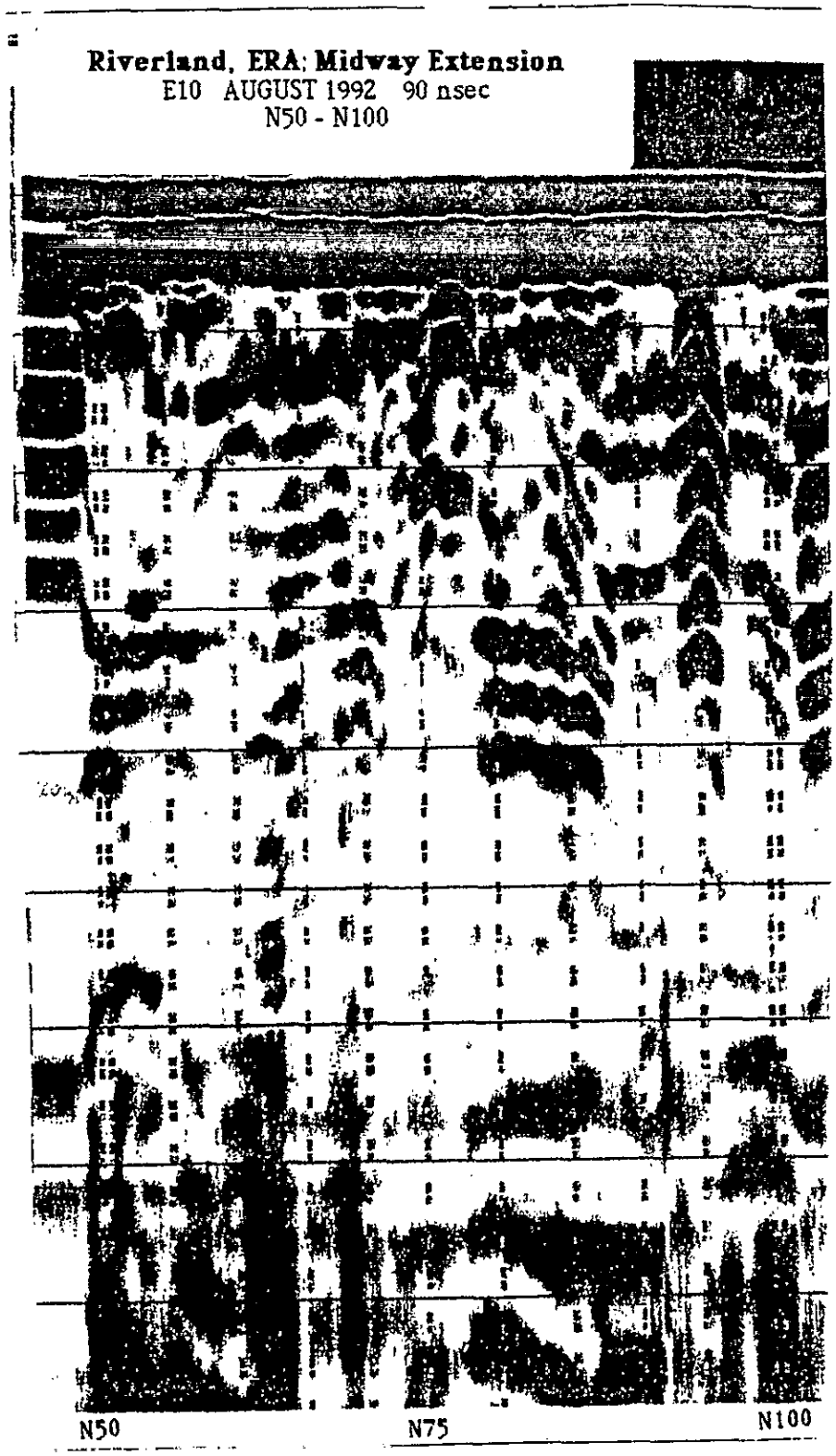

9312975.0799

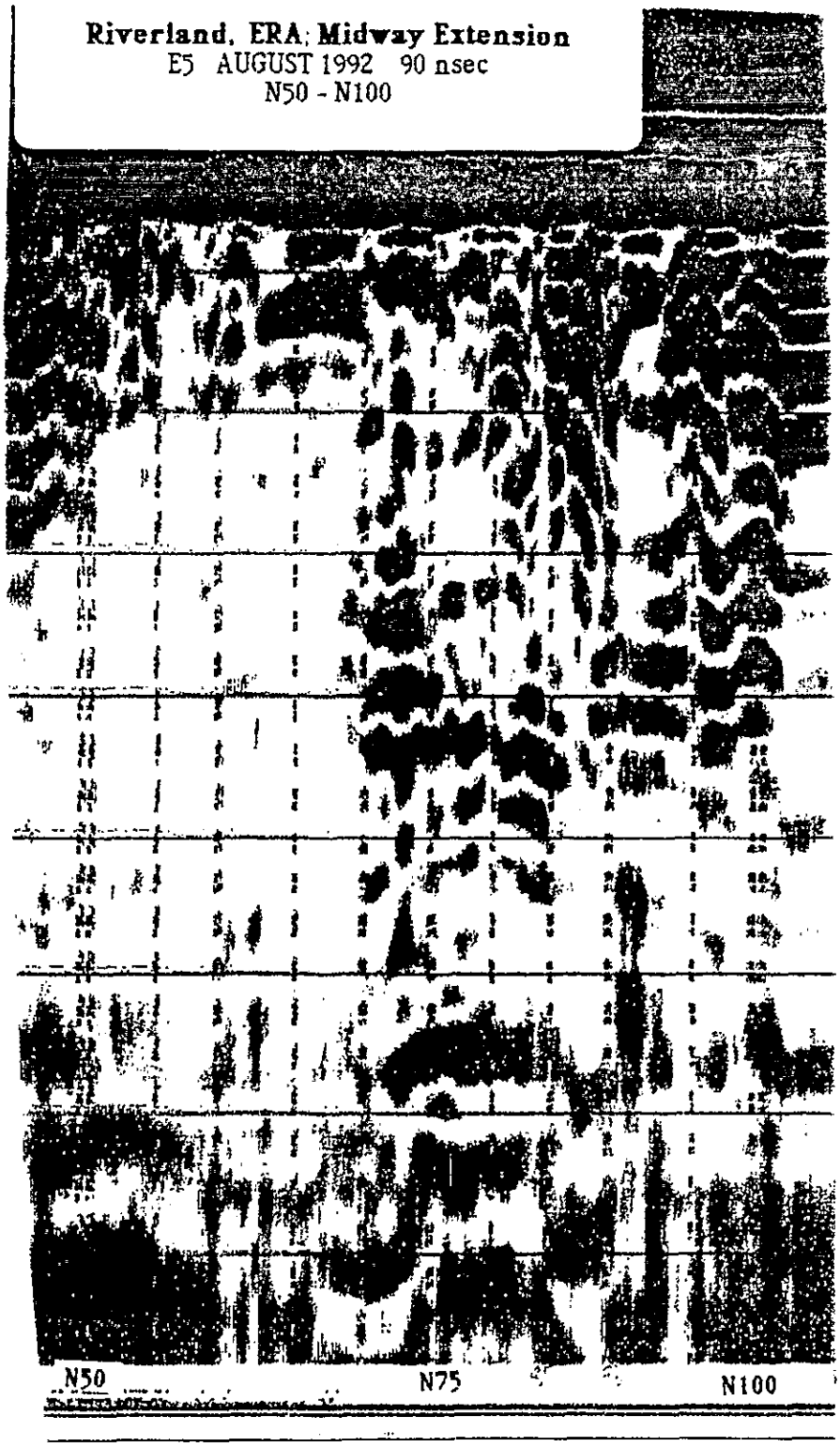

9312975.0690

Riverland, ERA, Midway Extension
E0 AUGUST 1992 90 nsec
N50 - N100

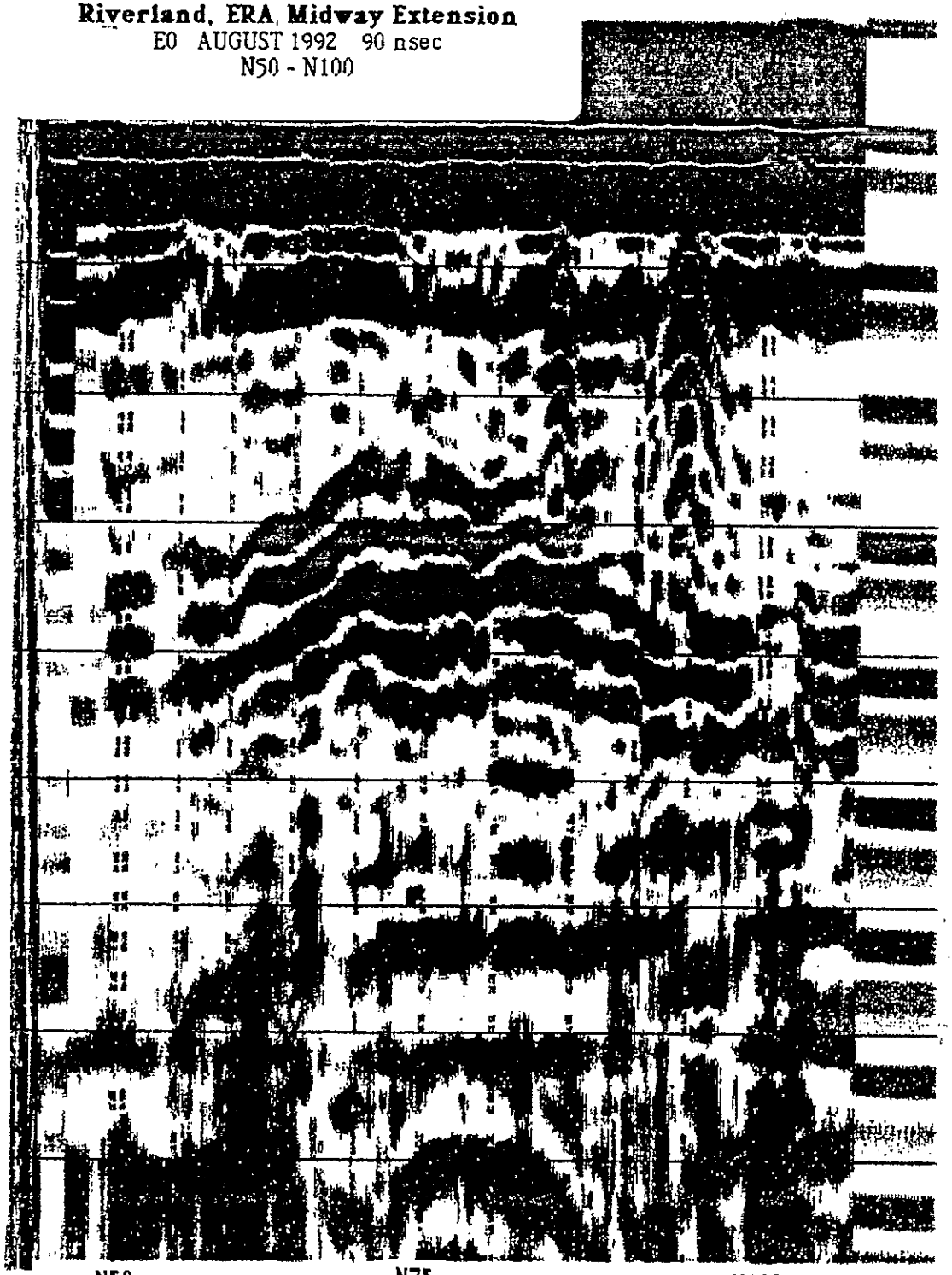

9312975.0801

GROUND-PENETRATING RADAR (GPR) SURVEY

Team Geophysics, Westinghouse Hanford Operations

TITLE: Riverland ERA, (AAA) sites	DATE: 8-17-92

LOCATION:
Anti-aircraft artilley sites on Umtanum Ridge ~ 1/2 west of highway 240.

CLIENT: Paul Valcich	DATA COLLECTED BY K.A. Bergstrom, T.H. Mitchell
EQUIPMENT USED: GSSI System 8, model 4800 Calibrator Model P731 Digital Tape Recoder DT6000A	ANTENNA(S) USED: 100 ____ 300 XX 100 BISTATIC ____ LOG BOOK: EFL 1029 TIME WINDOW (NS): 100

PROCEDURES FOLLOWED: WHC-CM-7-7 EII 11.2, REV. 3

GRID : 50x55' NO. OF PROFILES: 53 TOTAL FOOTAGE COLLECTED: 2400
30x65', 35x50'

PARAMETERS: Three seperategrids where used; one for each mound.
Two sets of perpendicular profiles; five feet between profiles.

DATA TAPE NO.: ERA #2 RECORDS LOCATION: Geophysical files

TAPE ADDRESS : 24135-57255 CALIBRATION ADDRESS: 57047-57255

INTERPRETED BY : T.H. Mitchell REVIEWED BY : K. A. Bergstrom

INTERPRETATION DELIVERED TO draft to P. Valcich DATE : 9-92

OBJECTIVE(S):

To determine what was buried under three mounds at the AAA site.

NOTES:

Antenna pulled by hand at 1-2 mph. 50 meter cable. Pulled on south and east side of survey marks.

9312975.0802

9312975.0803

Riverland, ERA (Anti-Aircraft)
Site #1
N150 AUGUST 1992 90 nsec
E100 - E155

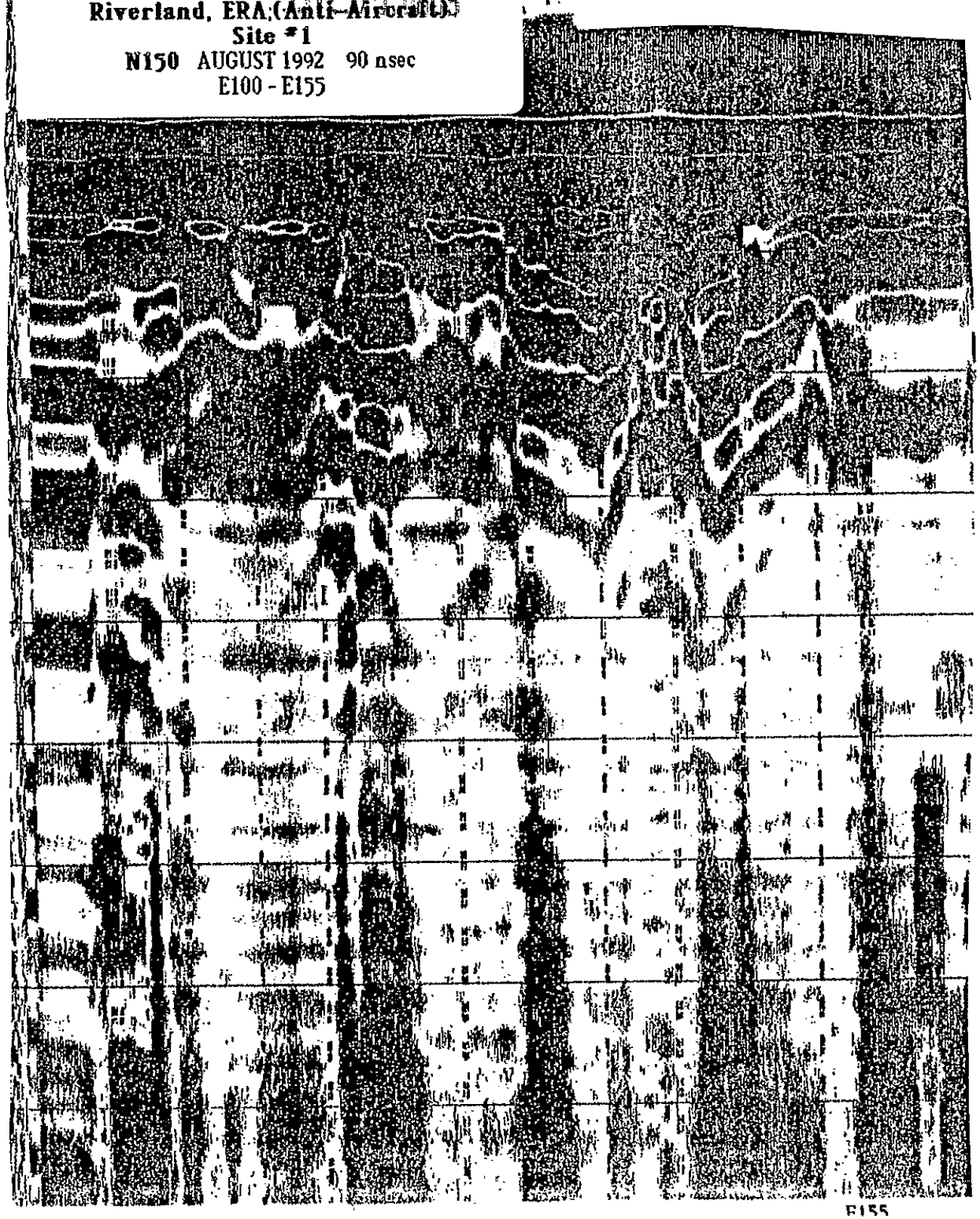

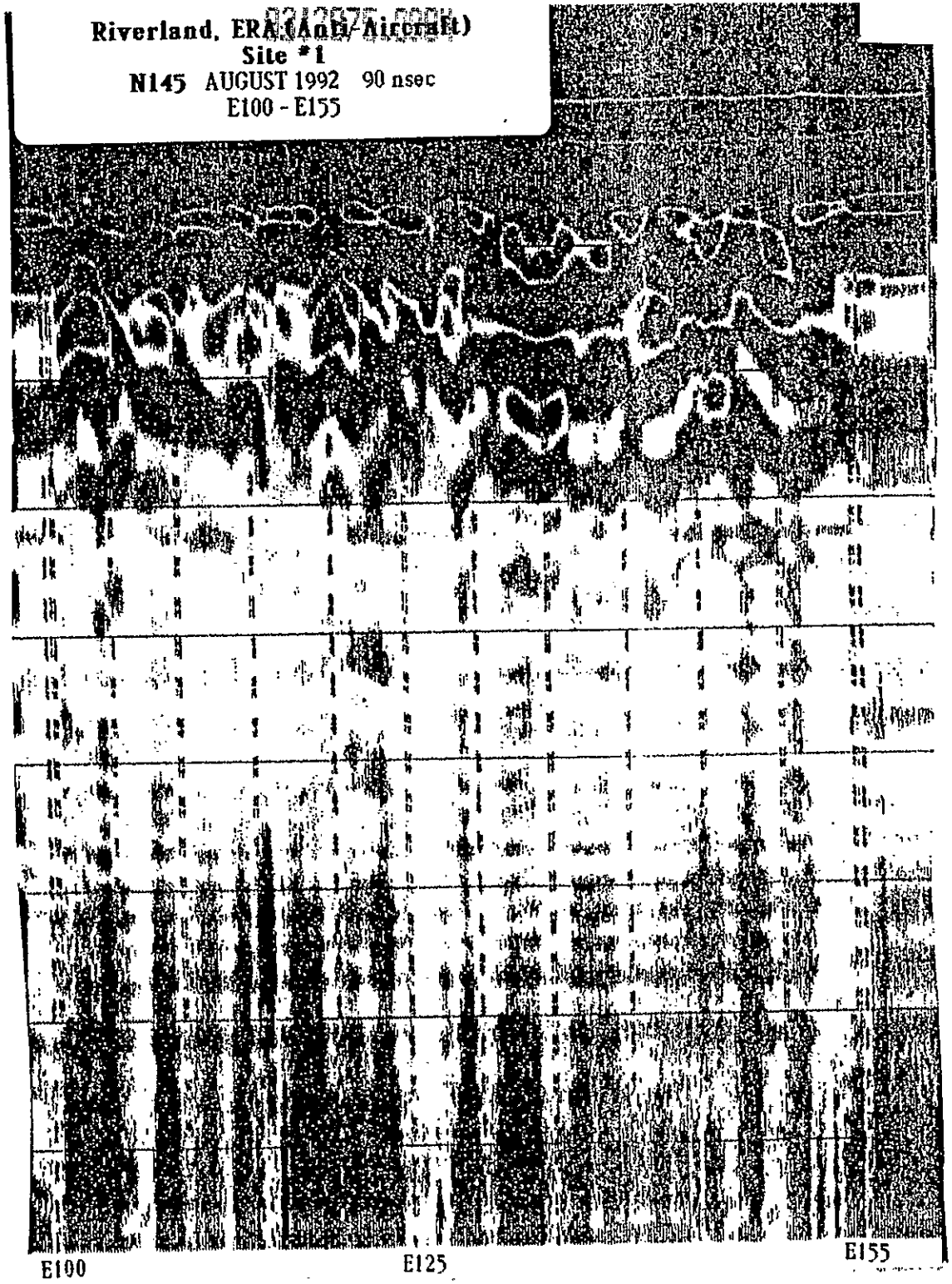
Riverland, ERA (Anti-Aircraft)
Site #1
N145 AUGUST 1992 90 nsec
E100 - E155
E100
E125
E155

9312975.0805

Riverland, ERA (Anti-Aircraft)
Site #1
N140 AUGUST 1992 90 nsec
E100 - E155

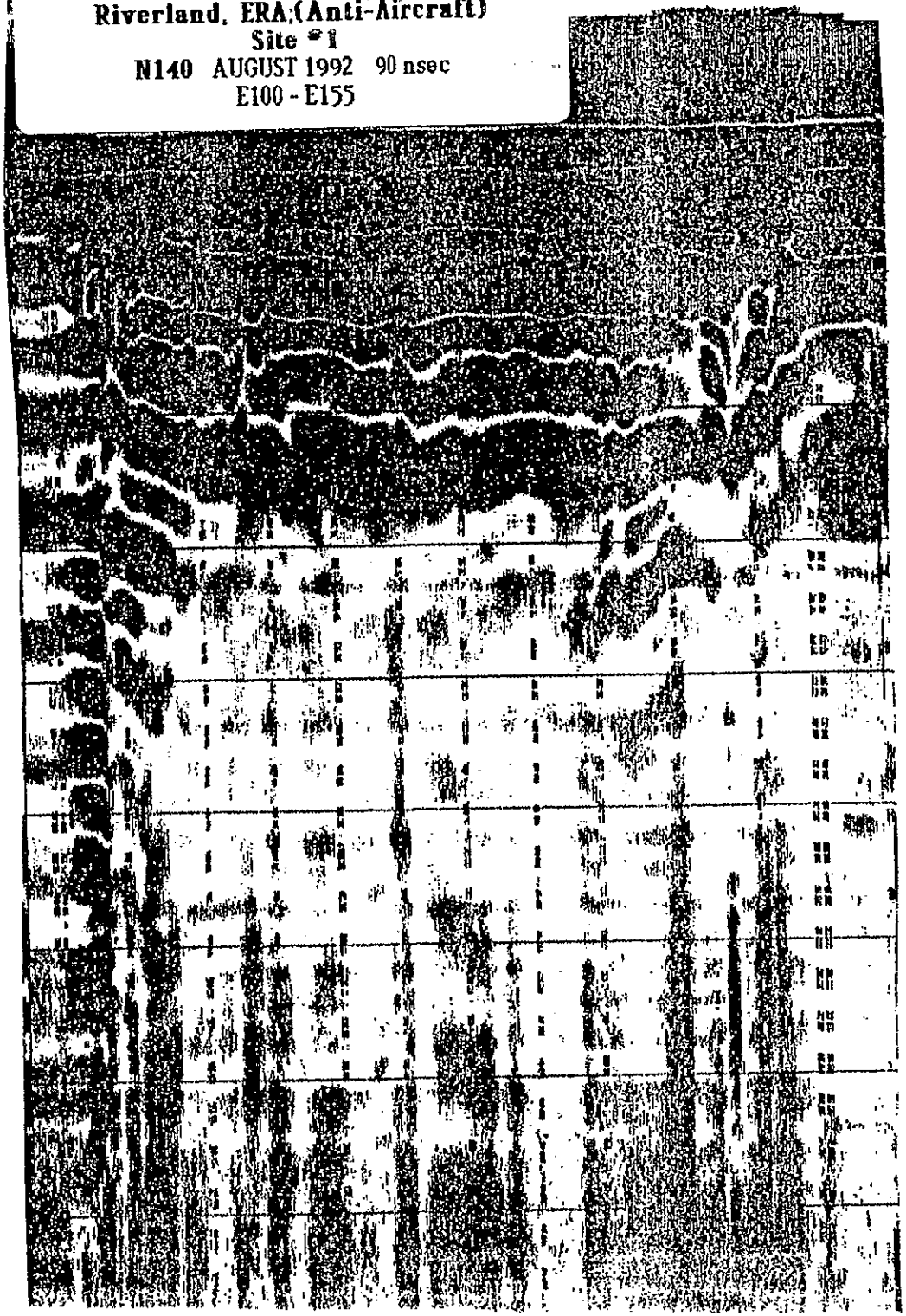

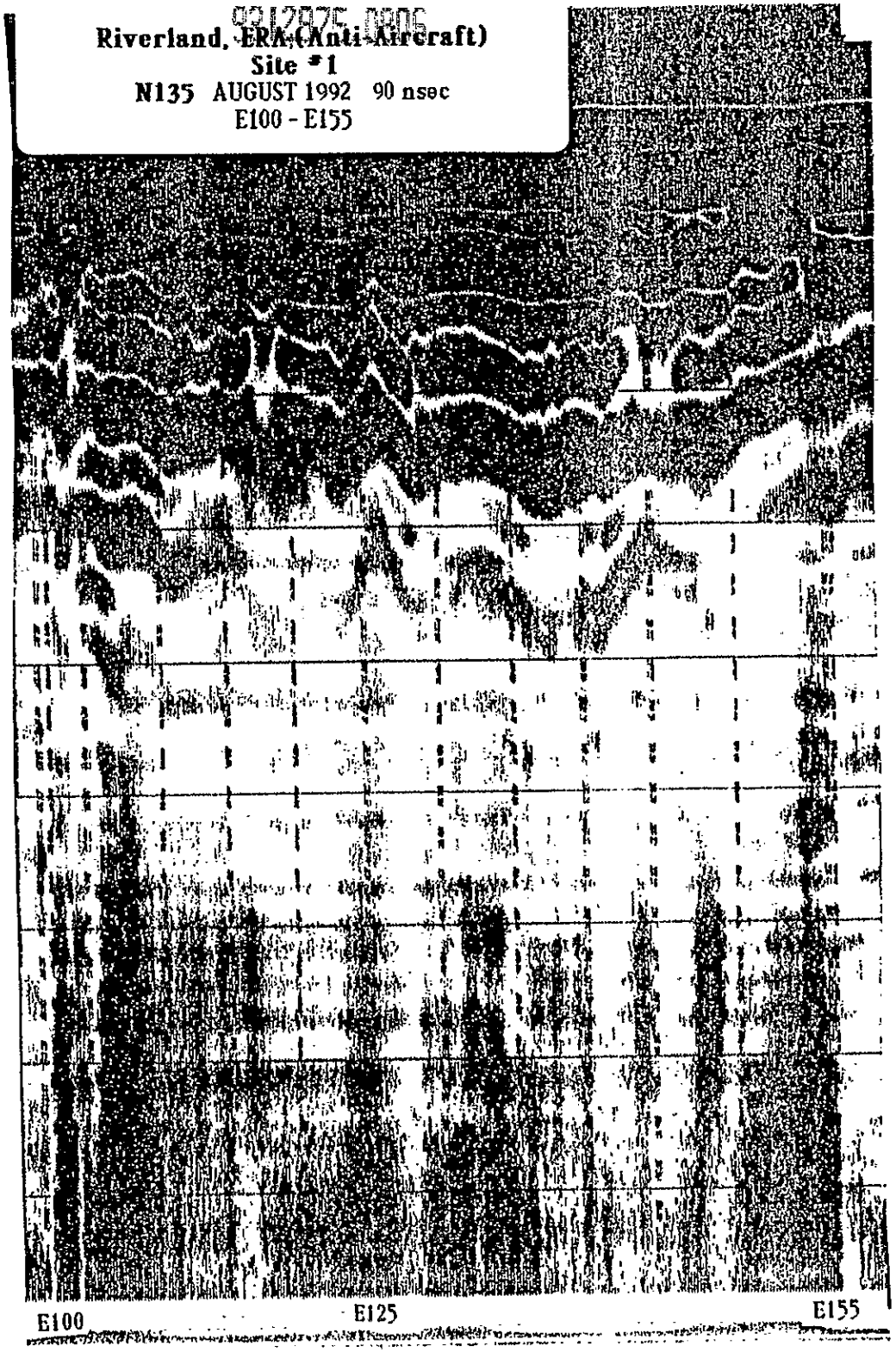
9212875.0806
Riverland, ERA (Anti-Aircraft)
Site #1
N135 AUGUST 1992 90 nsec
E100 - E155
E100
E125
E155

9312975.0807

Riverland, ERA (Anti-Aircraft)
Site #1
N130 AUGUST 1992 90 nsec
E100 - E155

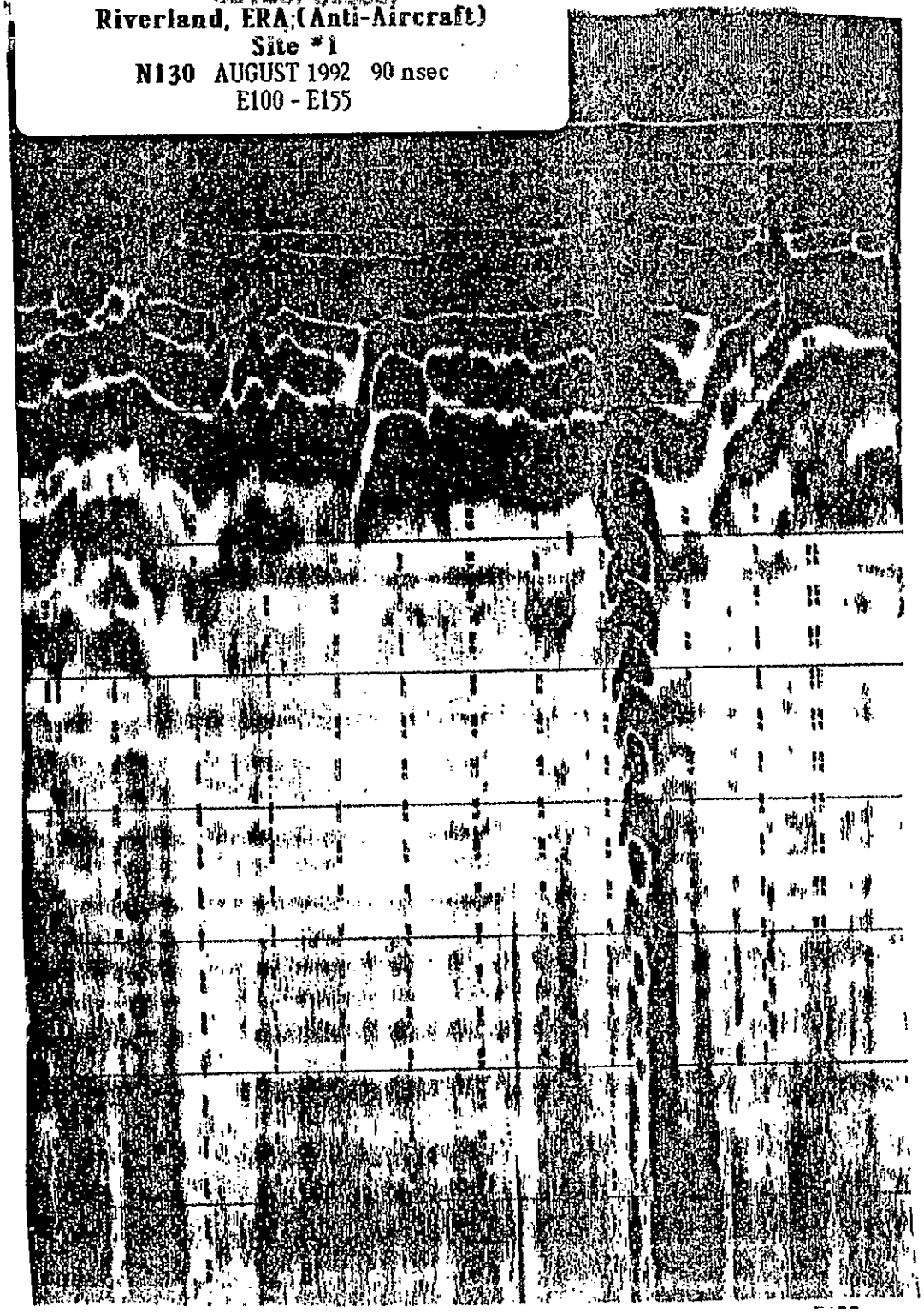

9312975.0808

Riverland, ERA;(Anti-Aircraft)
Site #1
N125 AUGUST 1992 90 nsec
E100 - E155

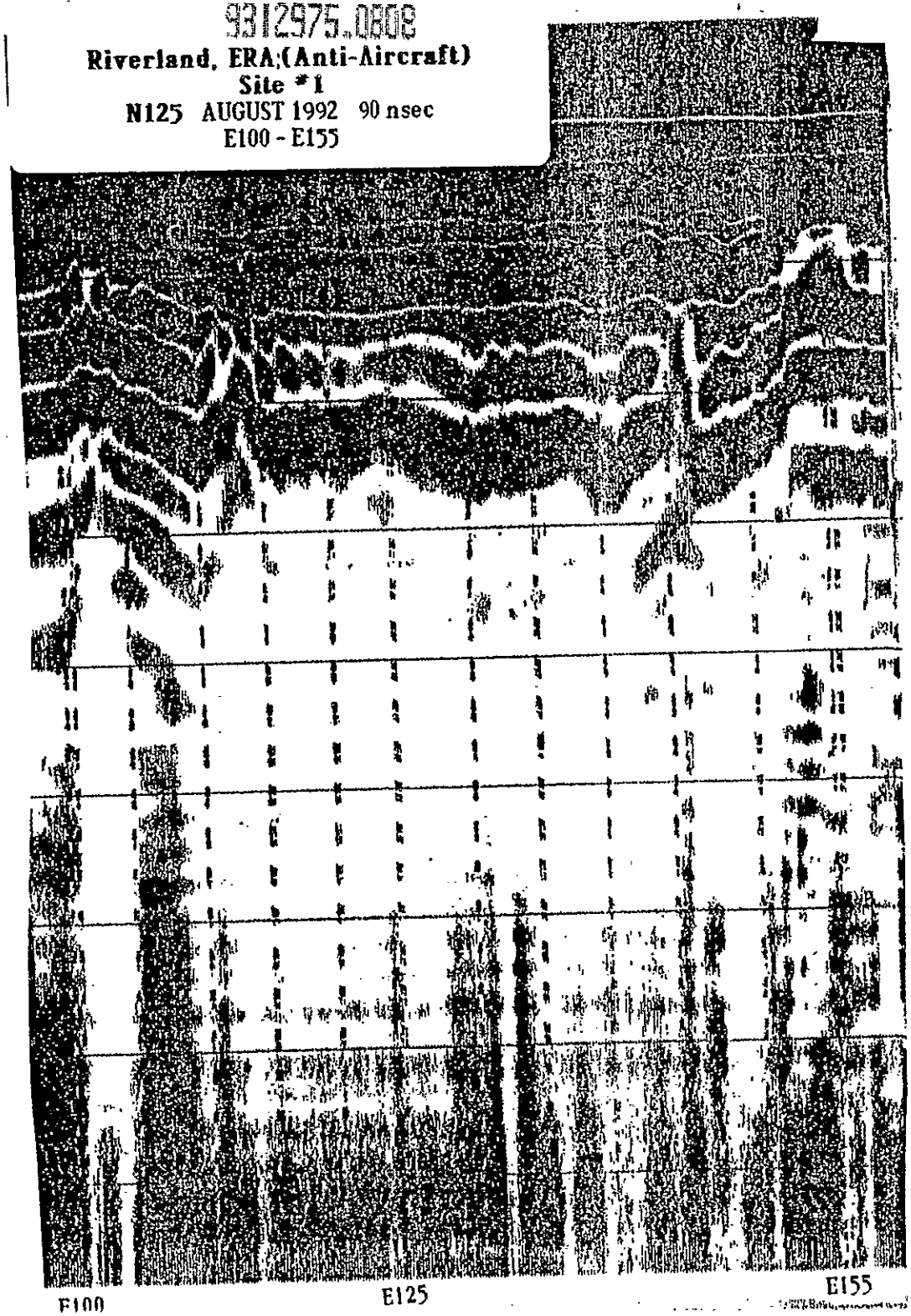

9312975.0809

Riverland, ERA;(Anti-Aircraft)
Site #1
N120 AUGUST 1992 90 nsec
E100 - E155

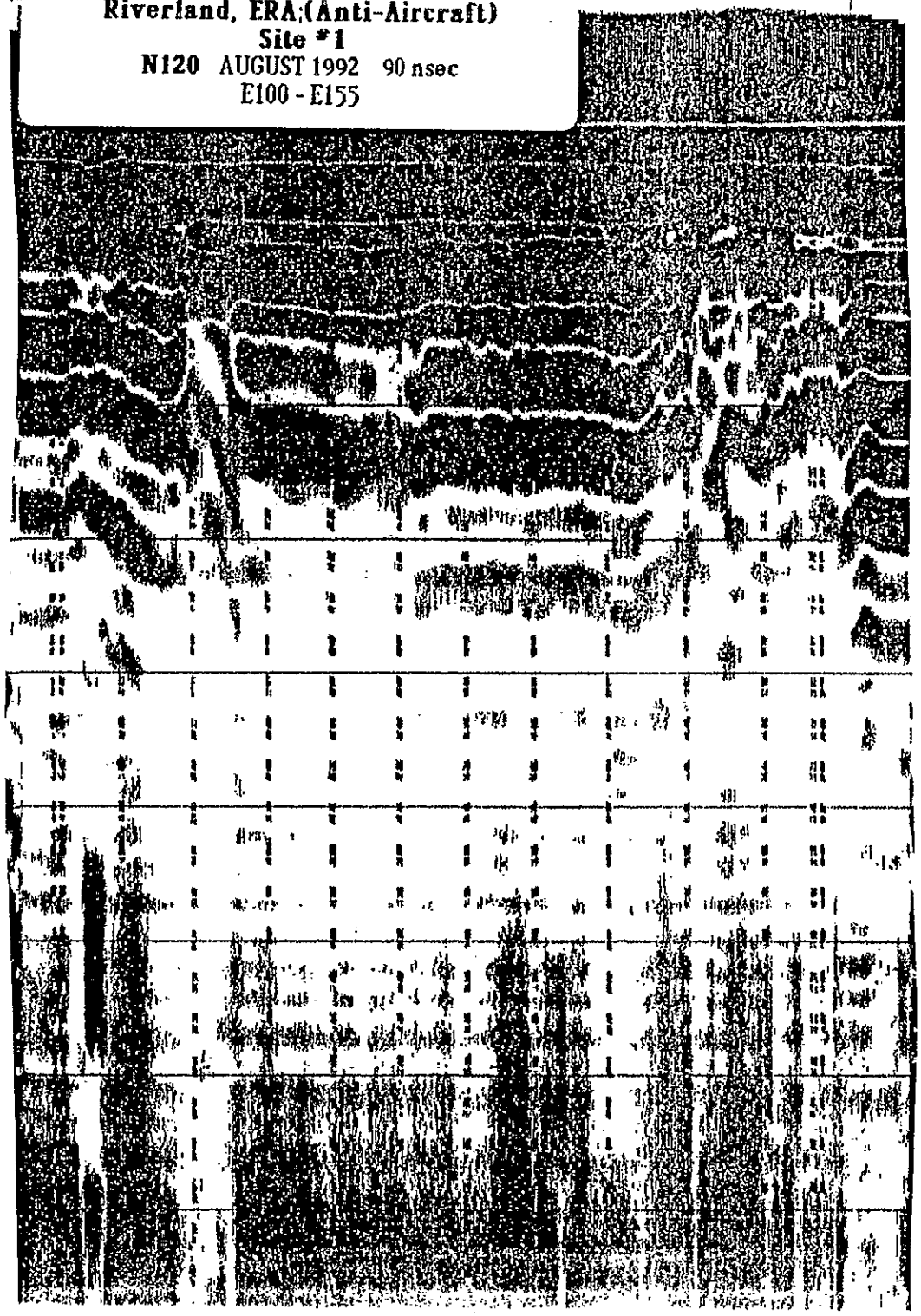

9312975.0810

Riverland, ERA (Anti-Aircraft)
Site #1
N115 AUGUST 1992 90 nsec
E100 - E155

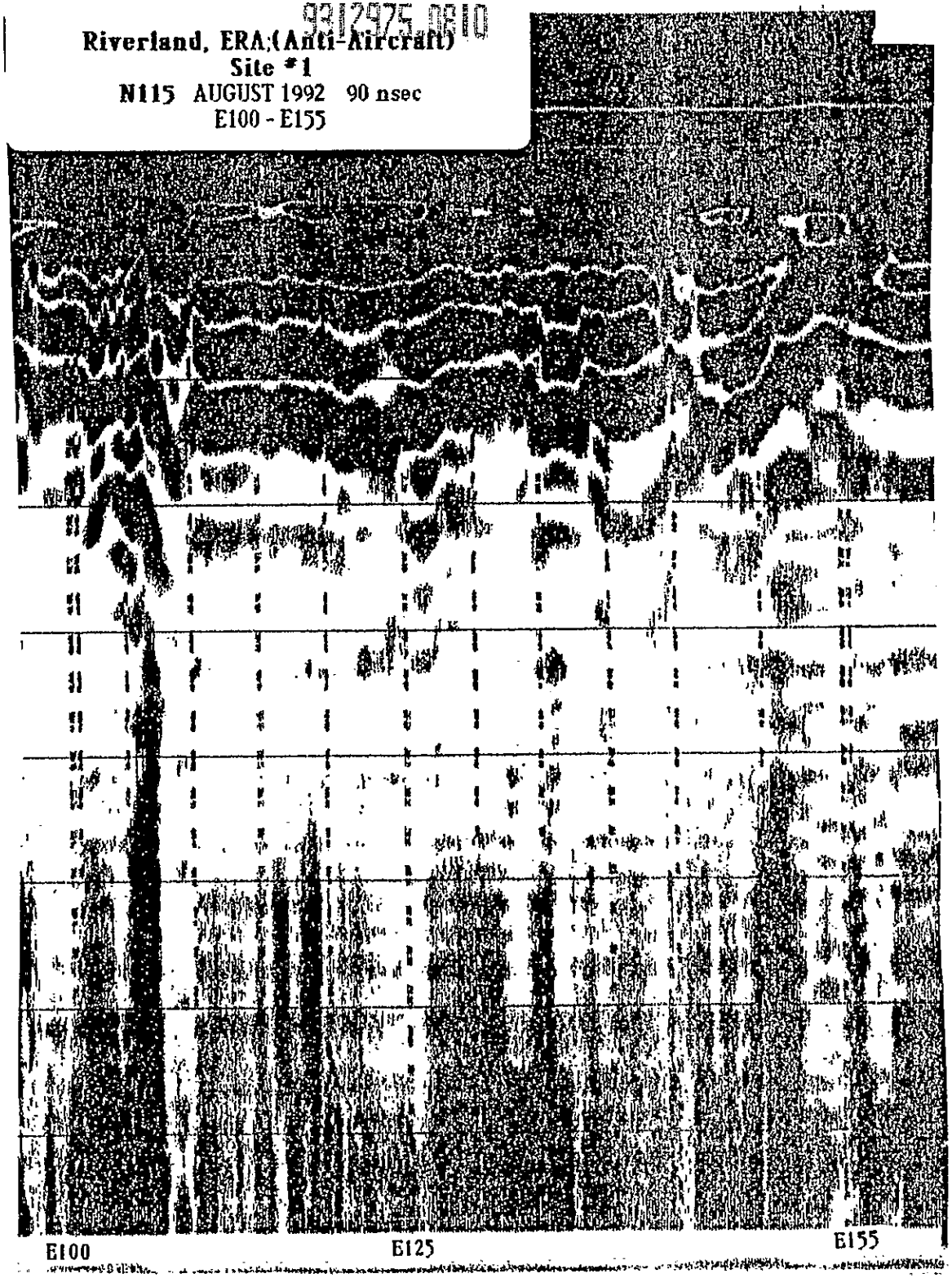

9312975.0811

Riverland, ERA (Anti-Aircraft)
Site #1
N110 AUGUST 1992 90 nsec
E100 - E155

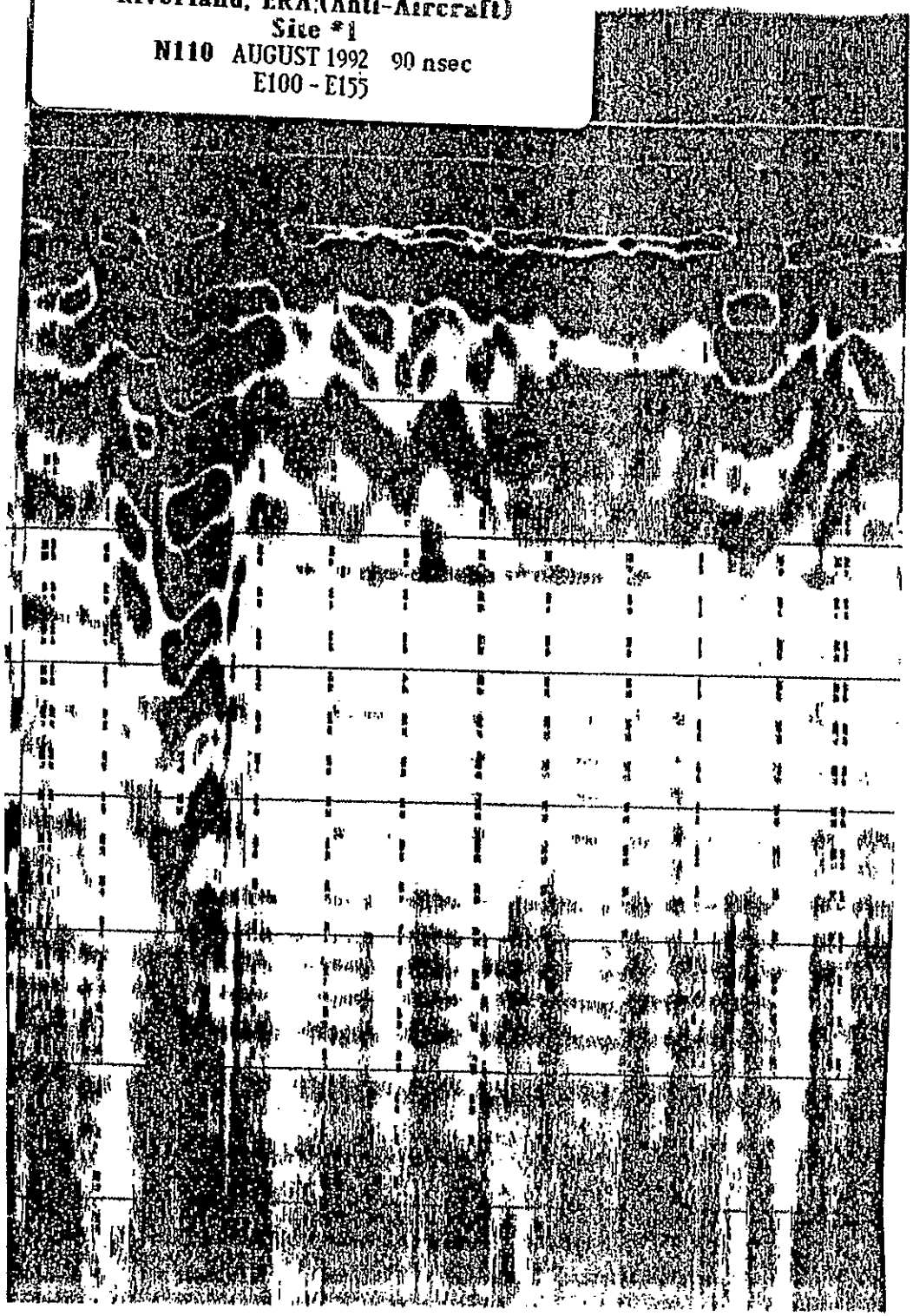

9312975.0812

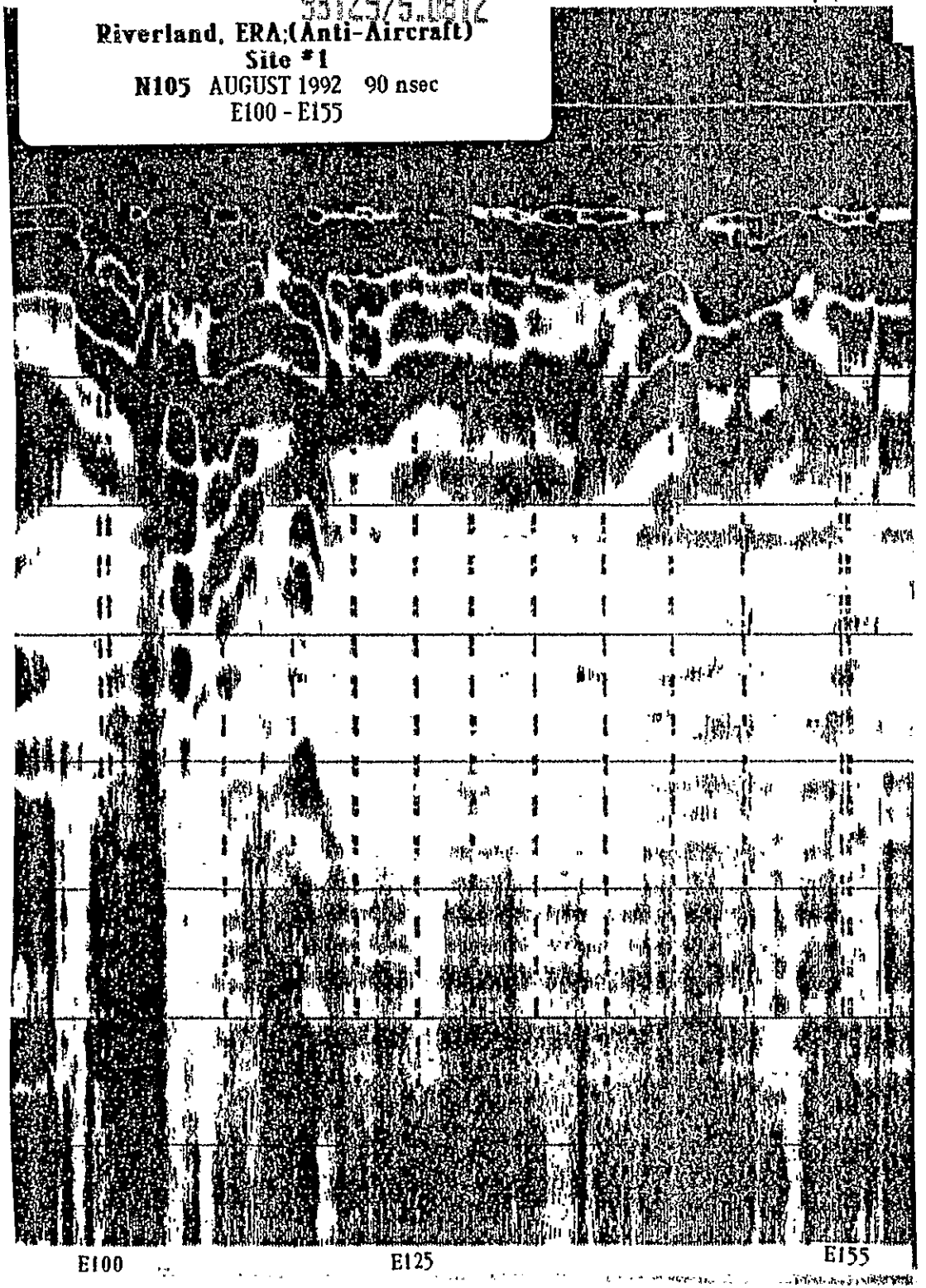

9312975.0012

Riverland, ERA;(Anti-Aircraft)
Site #1
E155 AUGUST 1992 90 nsec
N100 - N150

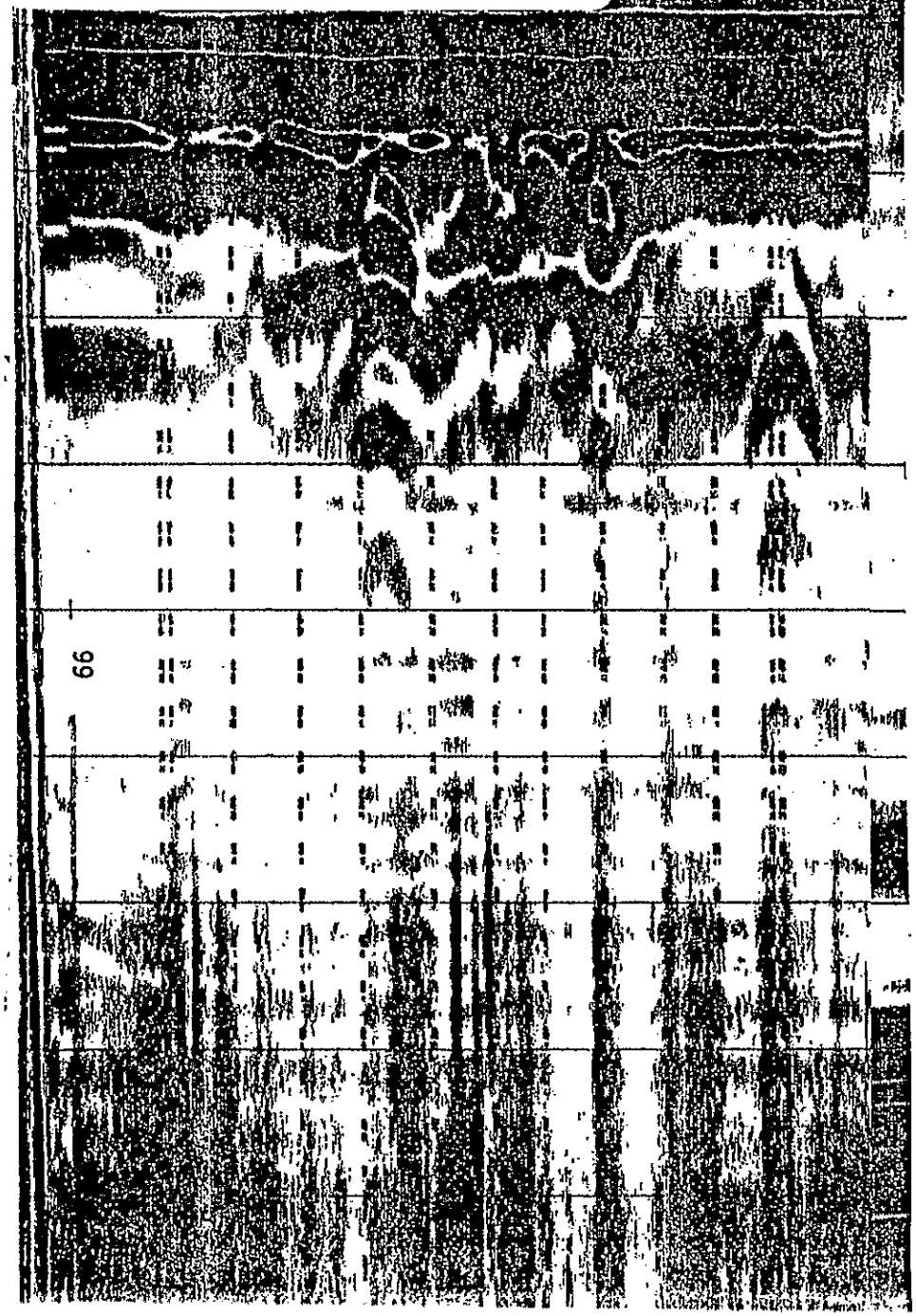

Riverland, ERA;(Anti-Aircraft)
Site #1
N100 AUGUST 1992 90 nsec
E100 - E155

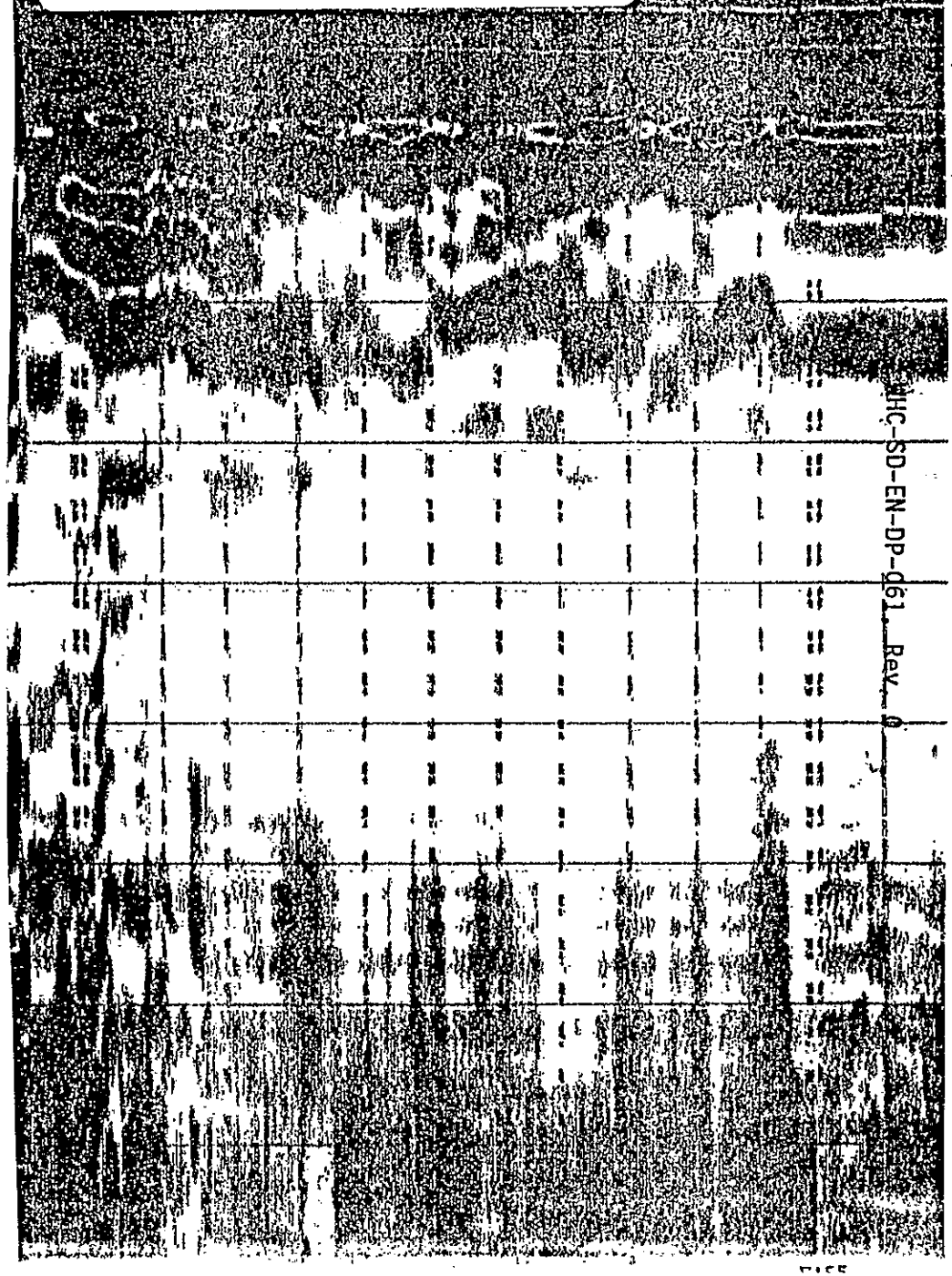

9312975.0814

Riverland, ERA (Anti-Aircraft)
Site #1
E150 AUGUST 1992 90 nsec
N100 - N150

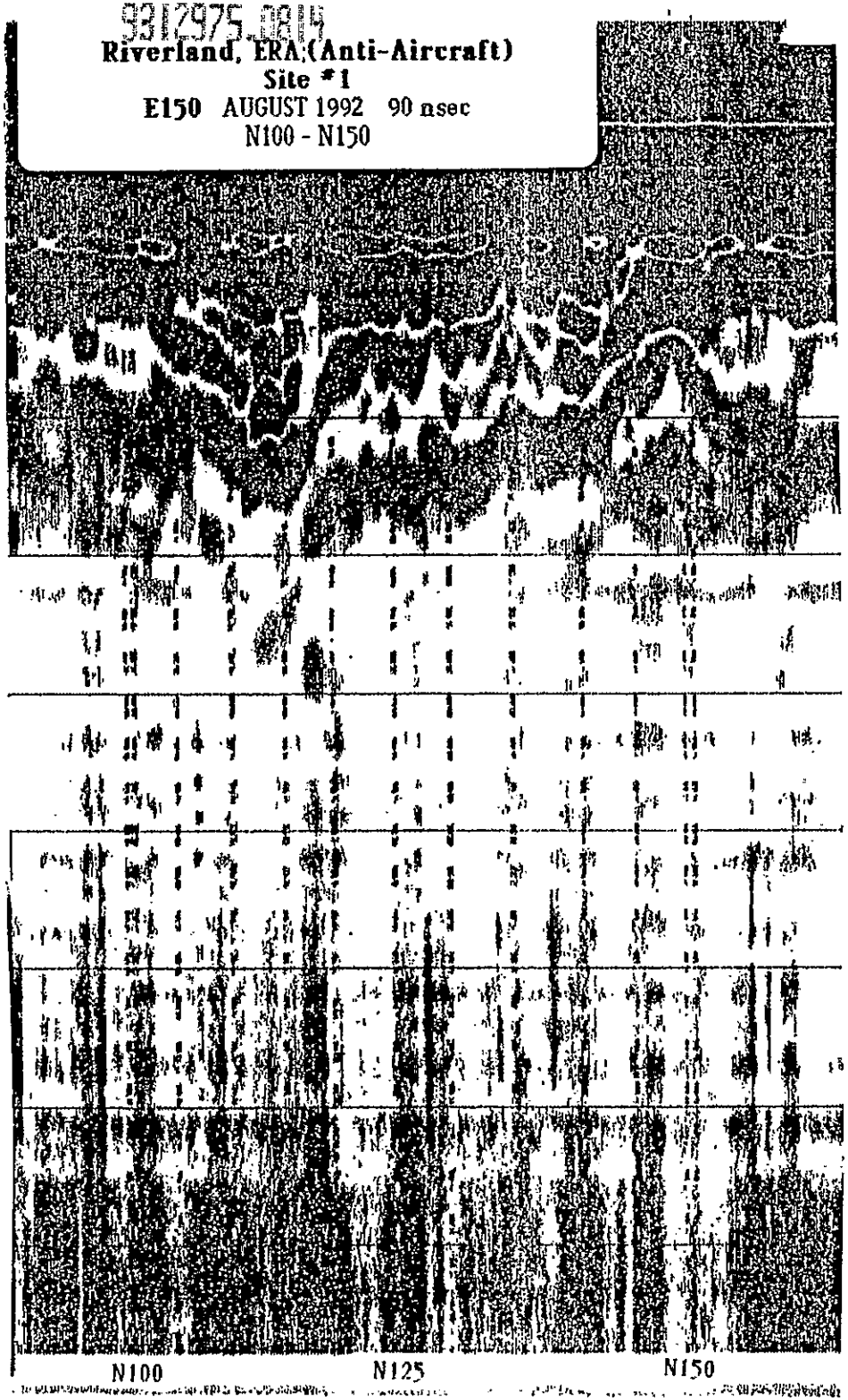

9312975.0815

Riverland, ERA (Anti-Aircraft)
Site #1
E145 AUGUST 1992 90 nsec
N100 - N150

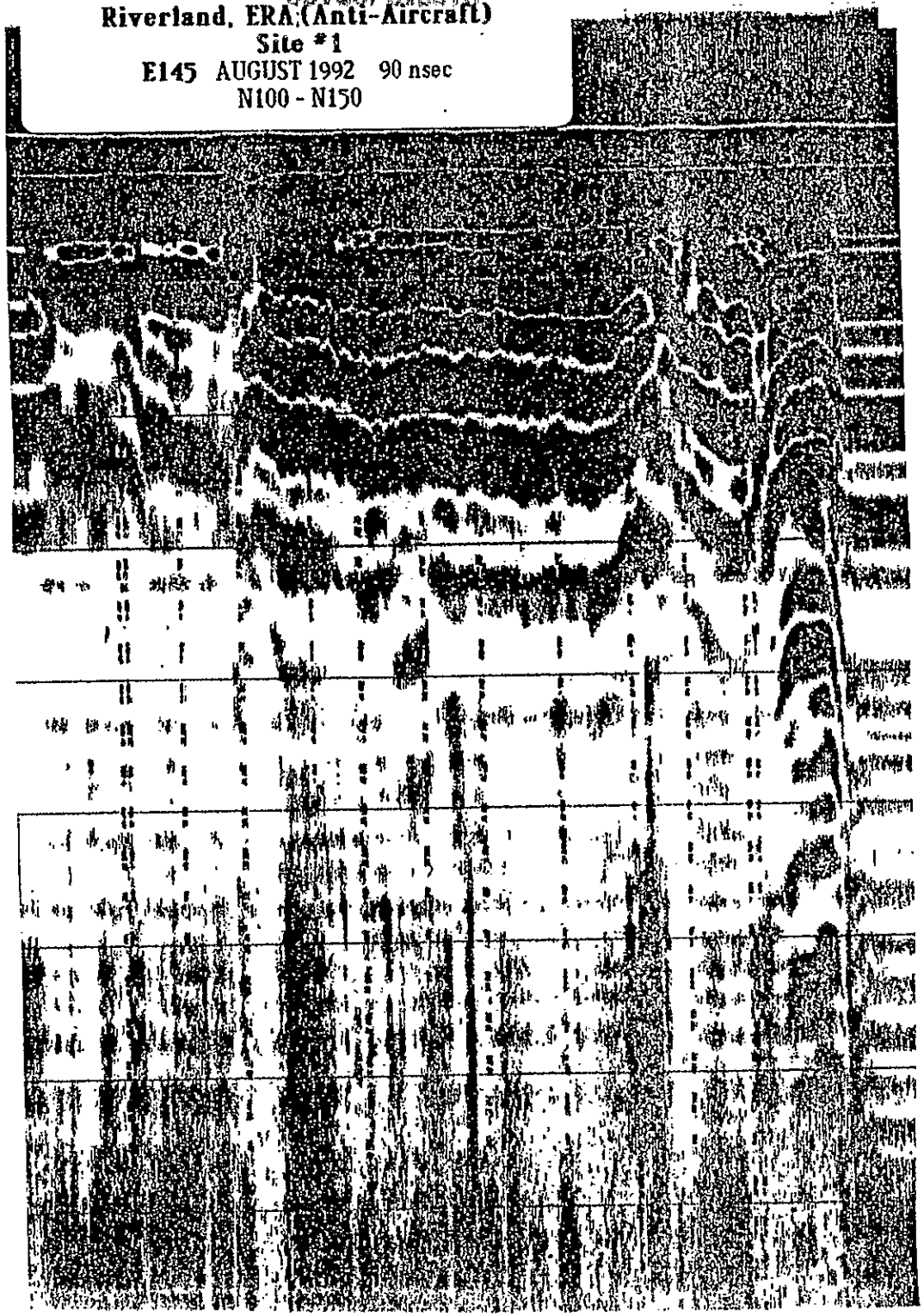

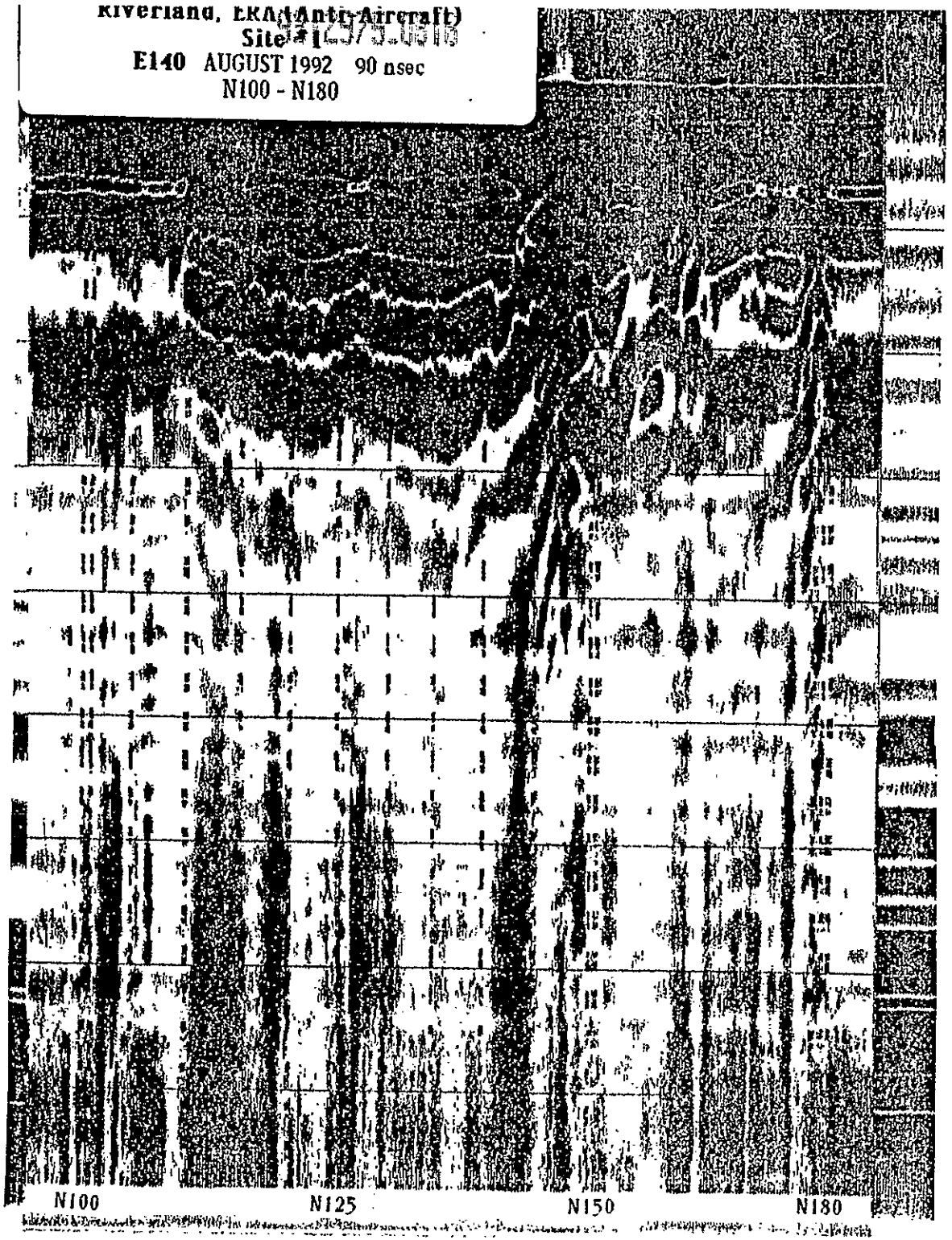
Riverland, ERA (Anti-Aircraft)
Site #1
E140 AUGUST 1992 90 nsec
N100 - N180
N100
N125
N150
N180

9312975.0817

Riverland, ERA (Anti-Aircraft)
Site #1
E135 AUGUST 1992 90 nsec
N100 - N175

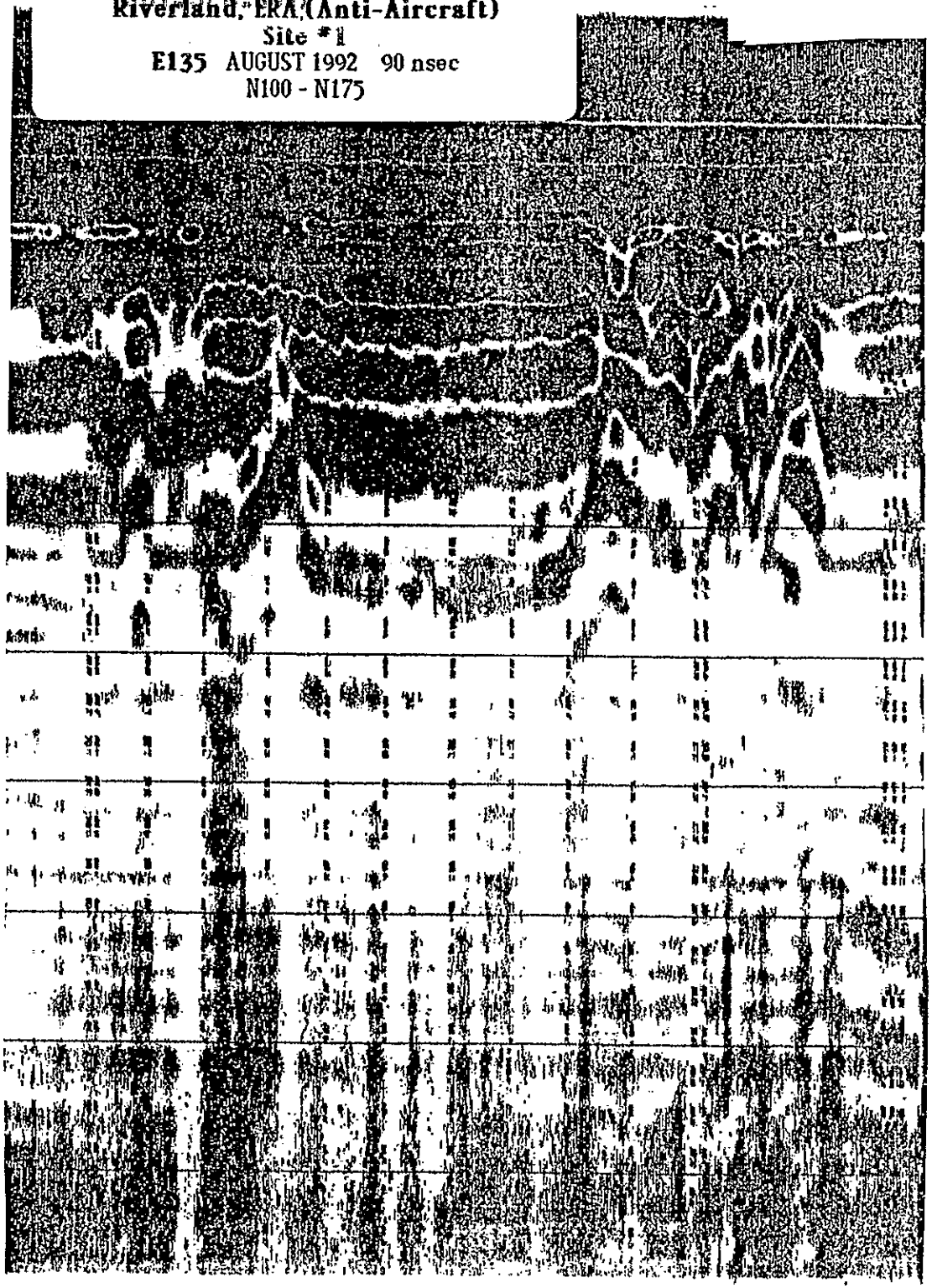

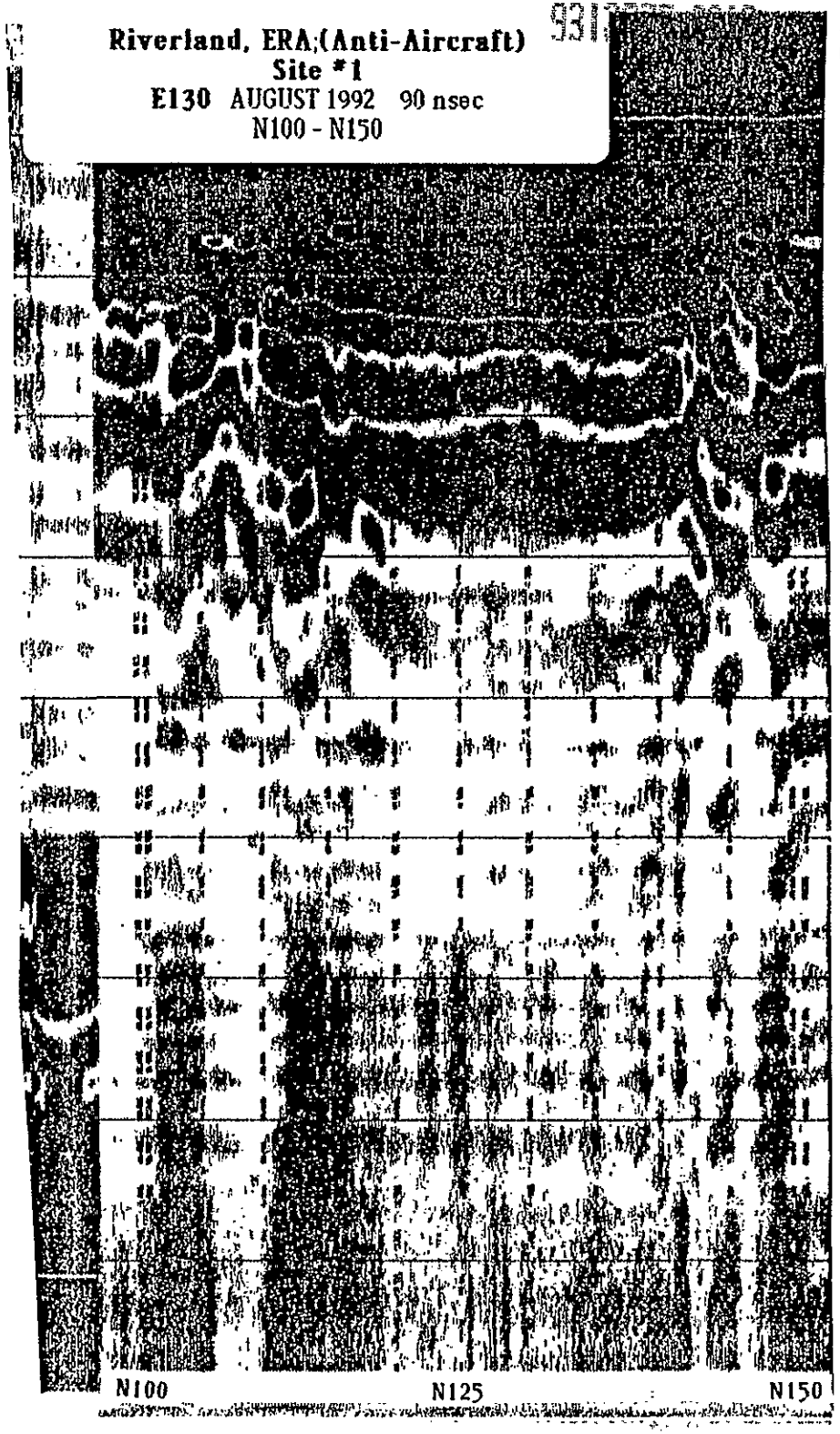
Riverland, ERA;(Anti-Aircraft)
Site #1
E130 AUGUST 1992 90 nsec
N100 - N150
N100
N125
N150

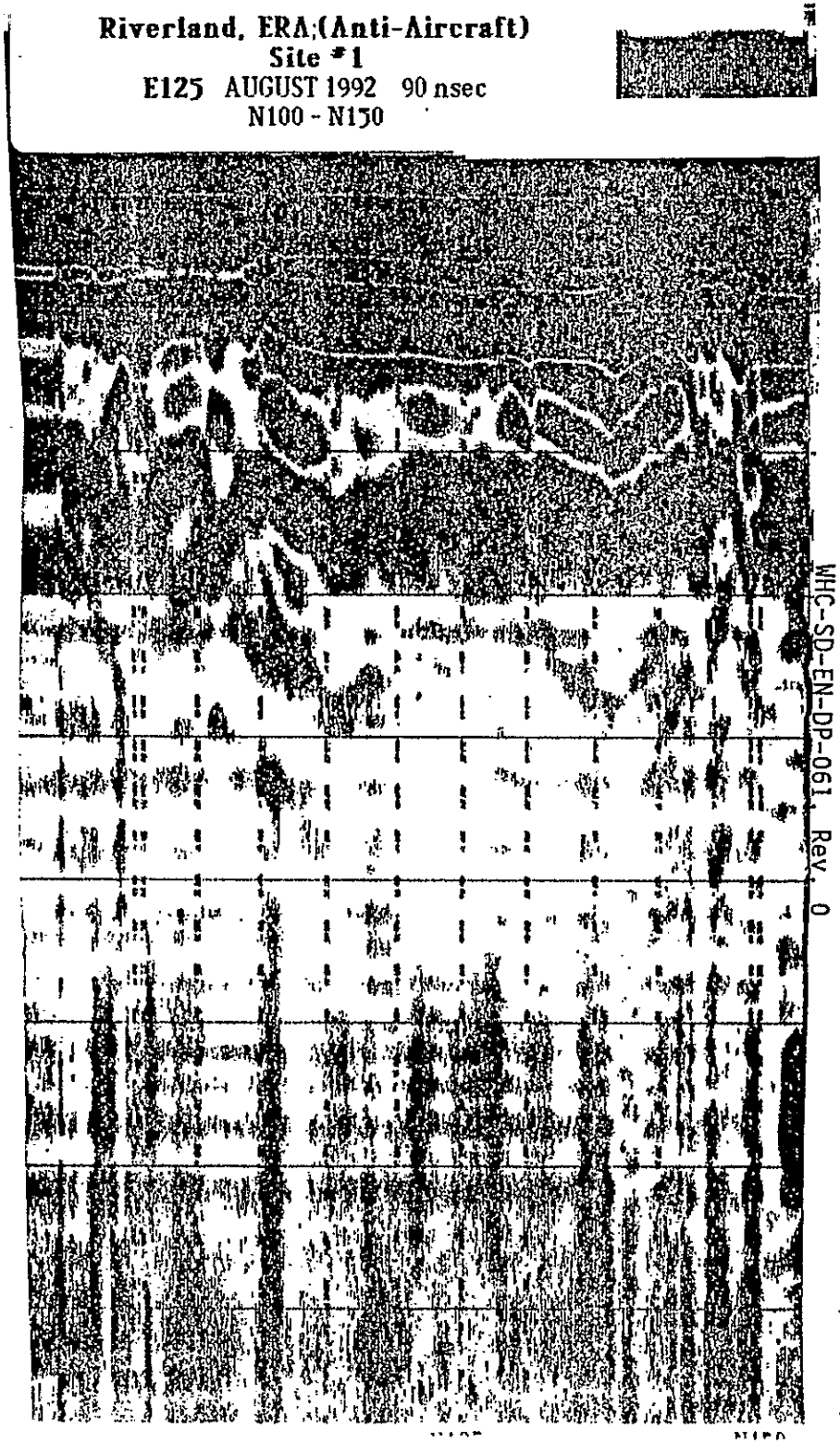
Riverland, ERA;(Anti-Aircraft)
Site #1
E125 AUGUST 1992 90 nsec
N100 - N150

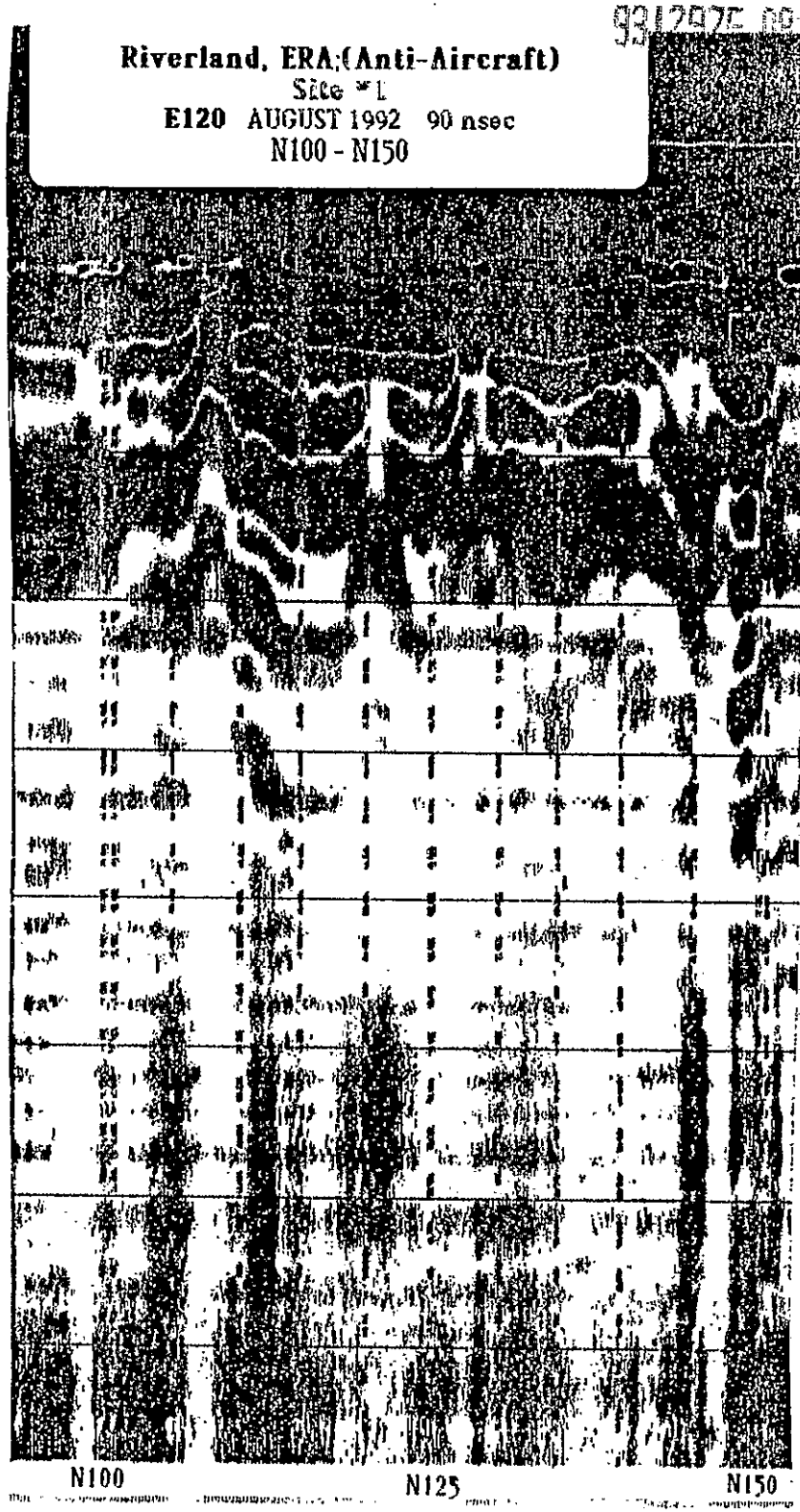
Riverland, ERA:(Anti-Aircraft)
Site #1
E120 AUGUST 1992 90 nsec
N100 - N150
N100
N125
N150

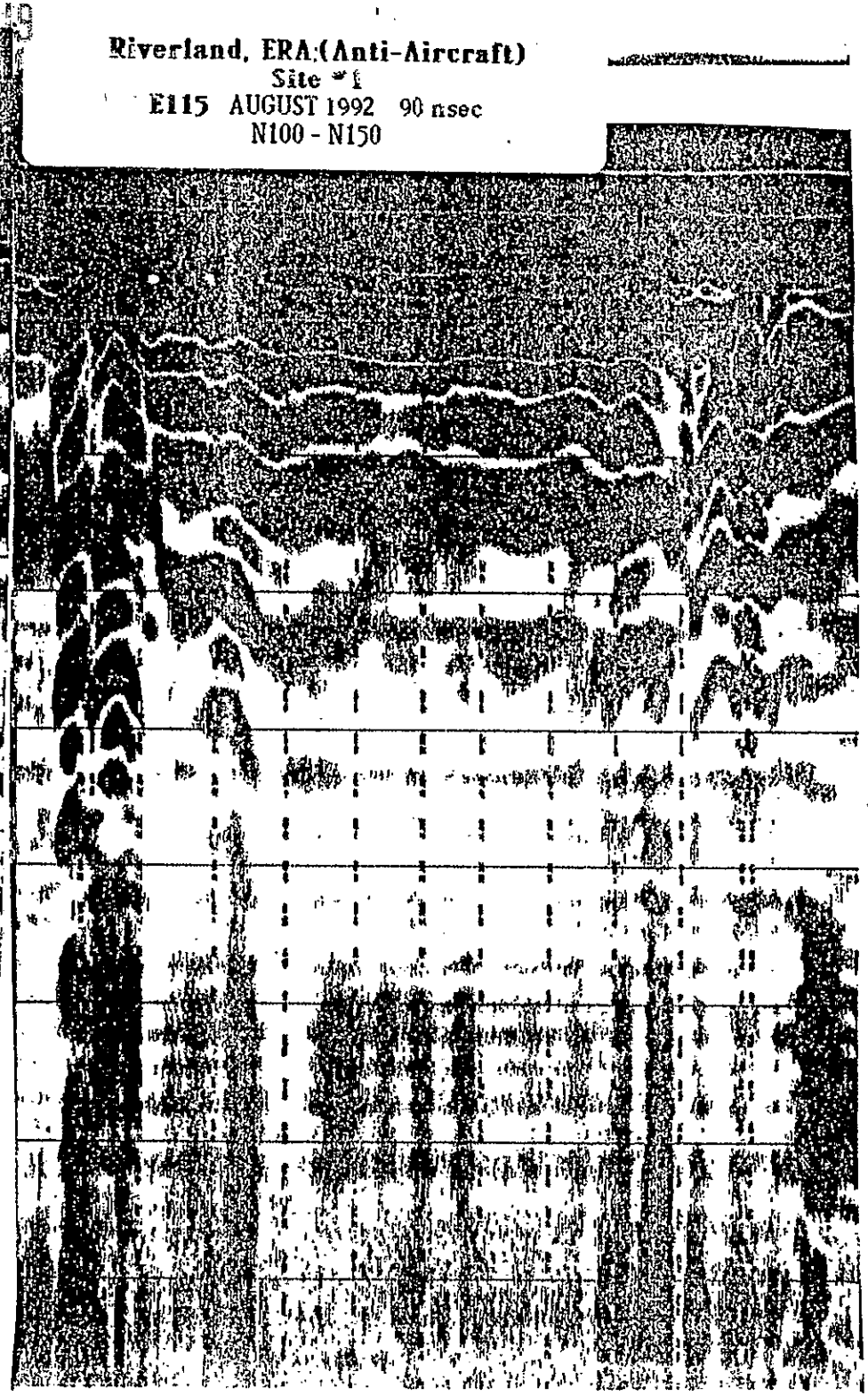
Riverland, ERA:(Anti-Aircraft)
Site #1
E115 AUGUST 1992 90 nsec
N100 - N150

9312975.0820

Riverland, ERA;(Anti-Aircraft)
Site #1
E105 AUGUST 1992 90 nsec
N100 - N150

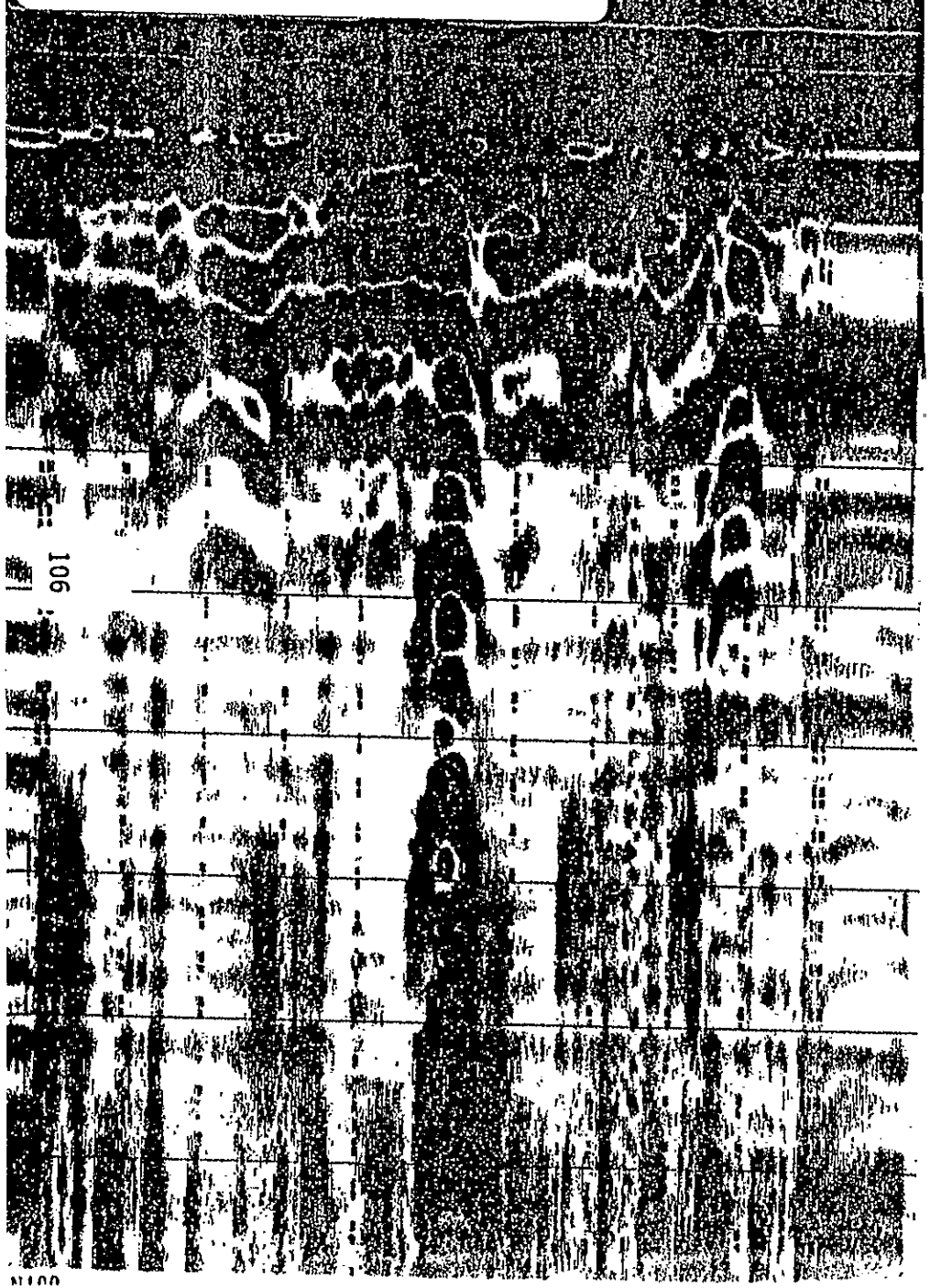

Riverland, ERA;(Anti-Aircraft)
Site #1
E110 AUGUST 1992 90 nsec
N100 - N150

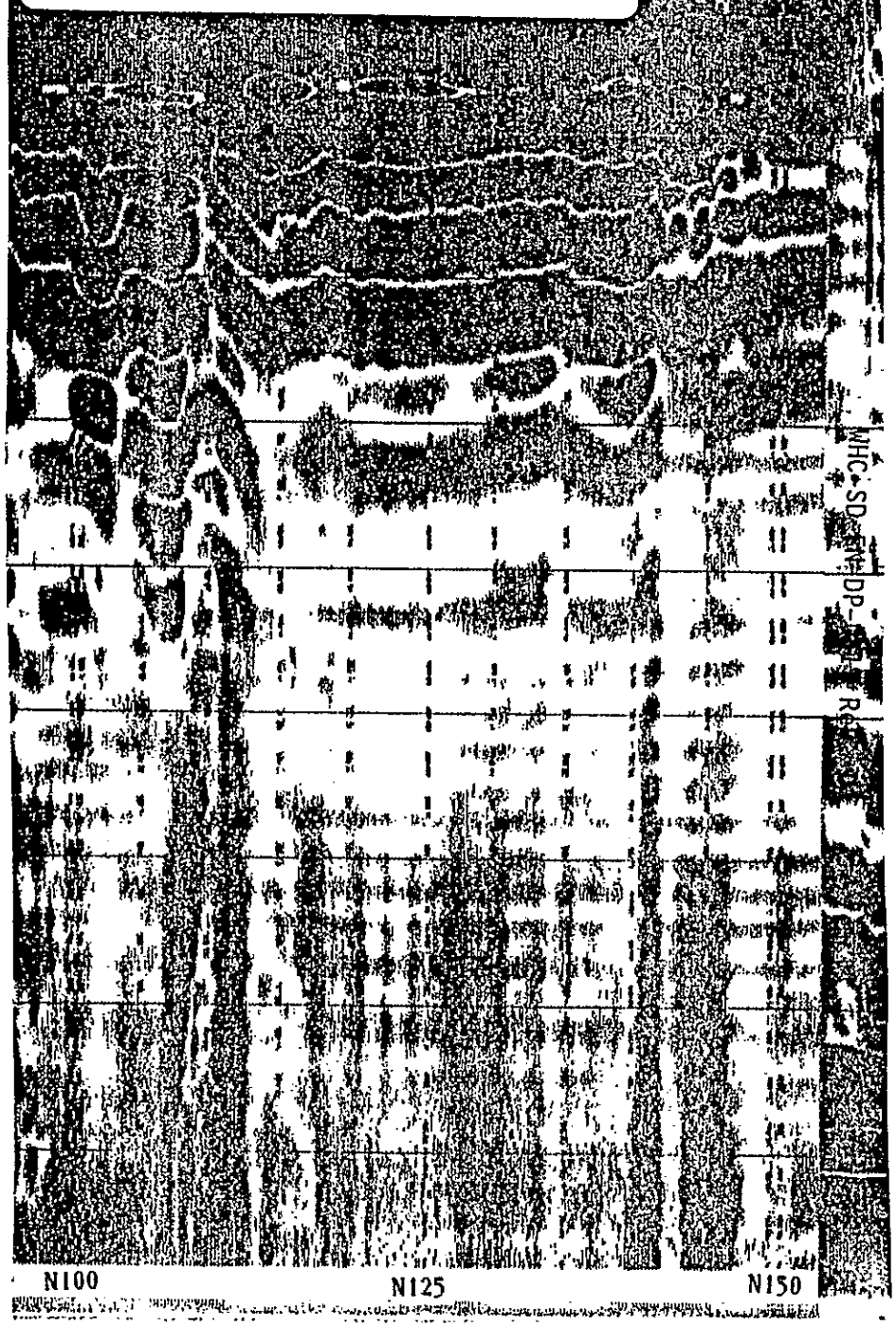

WHC-SD-EN-DP-

Riverland, ERA: (ANTI-AIRCRAFT)
SITE #2
N100 AUGUST 1992 90 nsec
E100 - E130

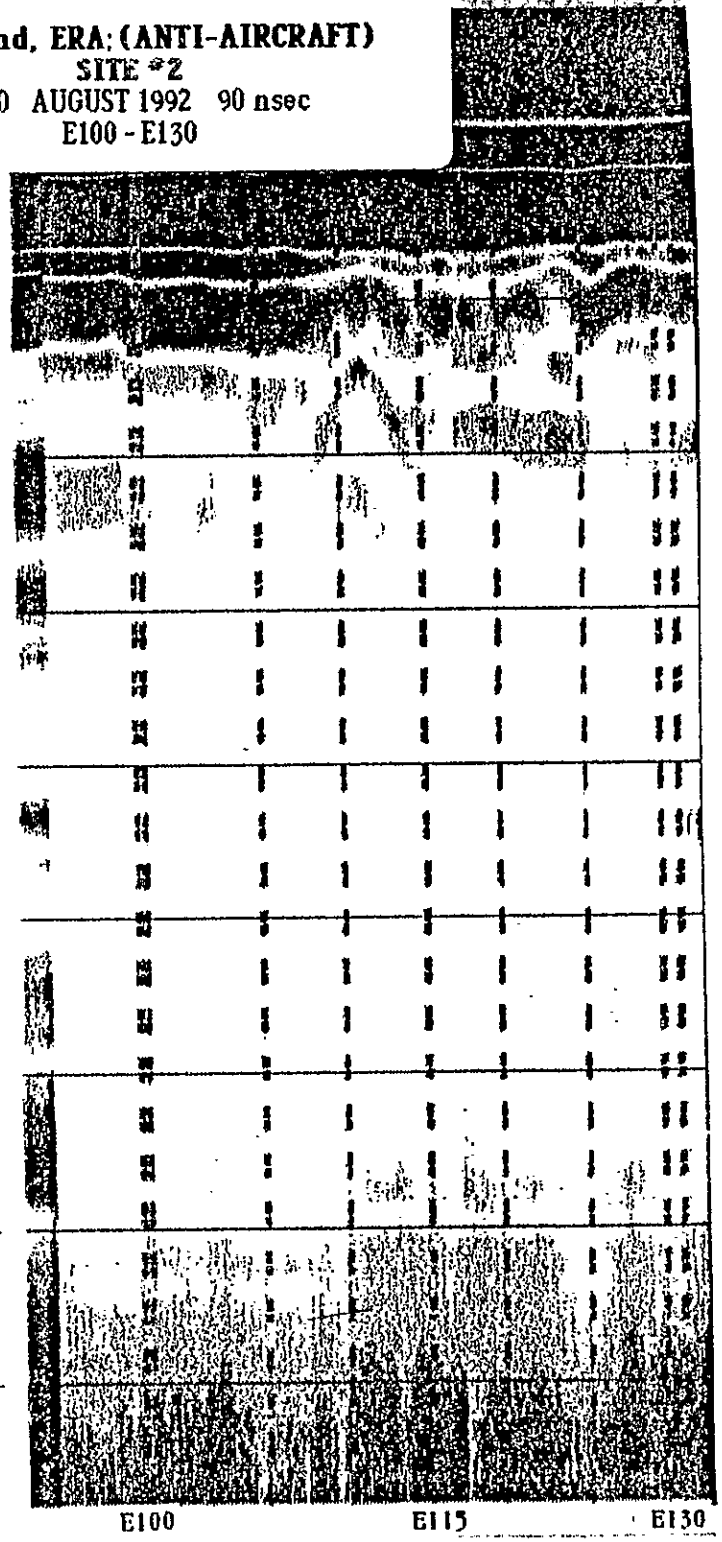

Riverland, ERA: (ANTI-AIRCRAFT)
SITE #2
N105 AUGUST 1992 90 nsec
E100 - E130

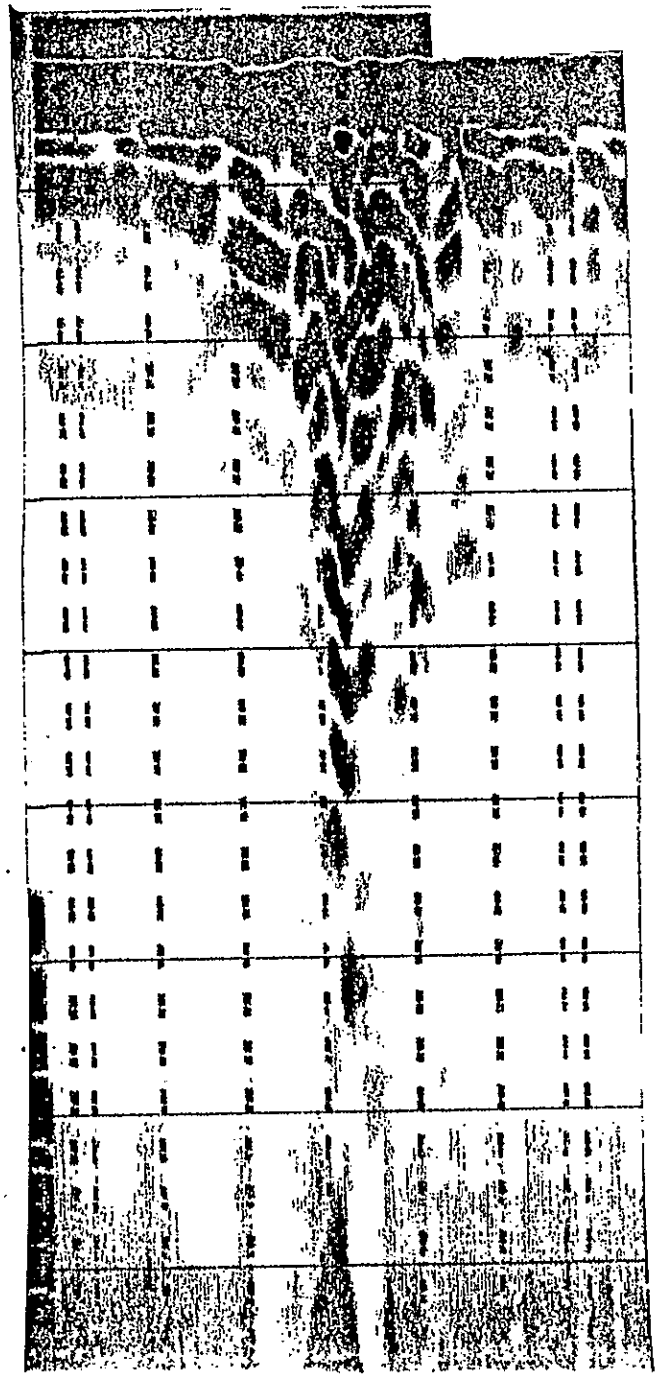

9312975.0822

Riverland, ERA: (ANTI-AIRCRAFT)
SITE #2
N120 AUGUST 1992 90 nsec
E100 - E130

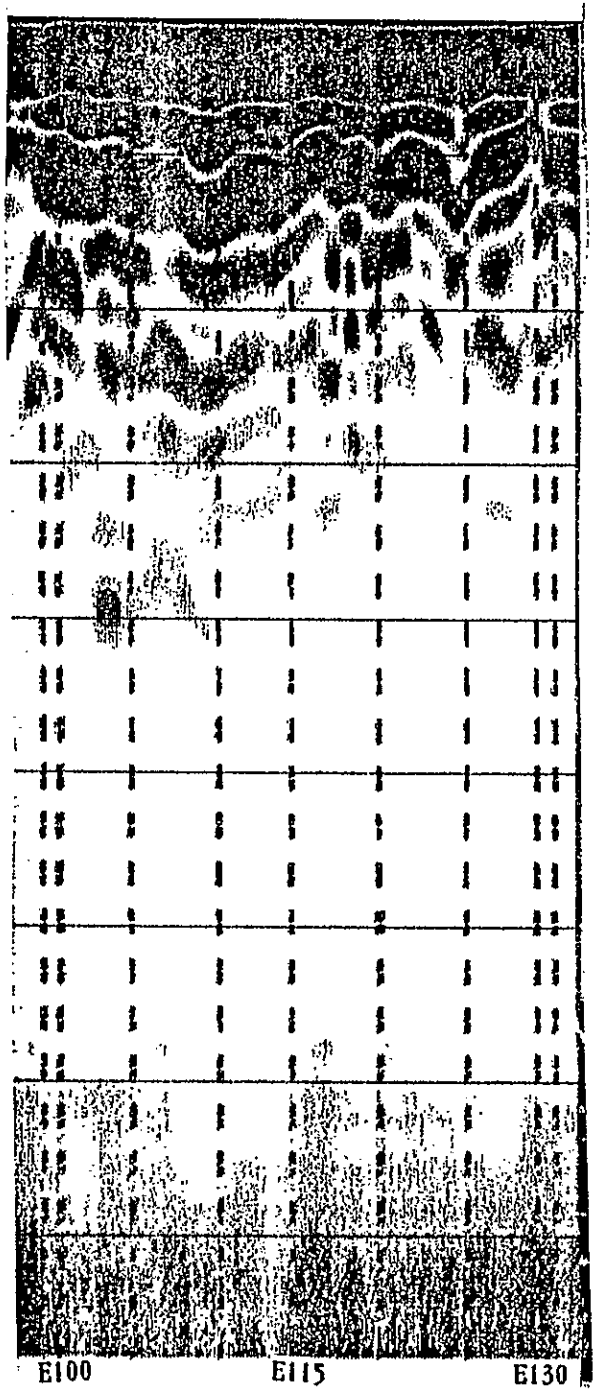

Riverland, ERA: (ANTI-AIRCRAFT)
SITE #2
N115 AUGUST 1992 90 nsec
E100 - E130

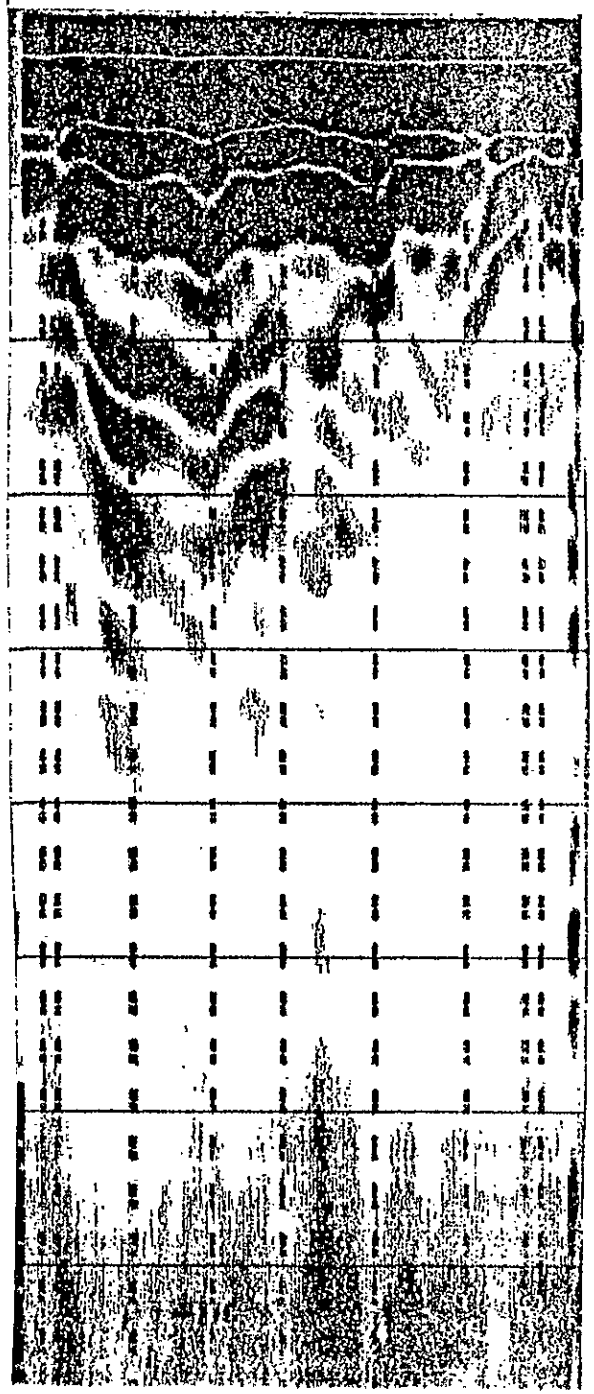

Riverland, ERA: (ANTI-AIRCRAFT)
SITE #2
N110 AUGUST 1992 90 nsec
E100 - E130

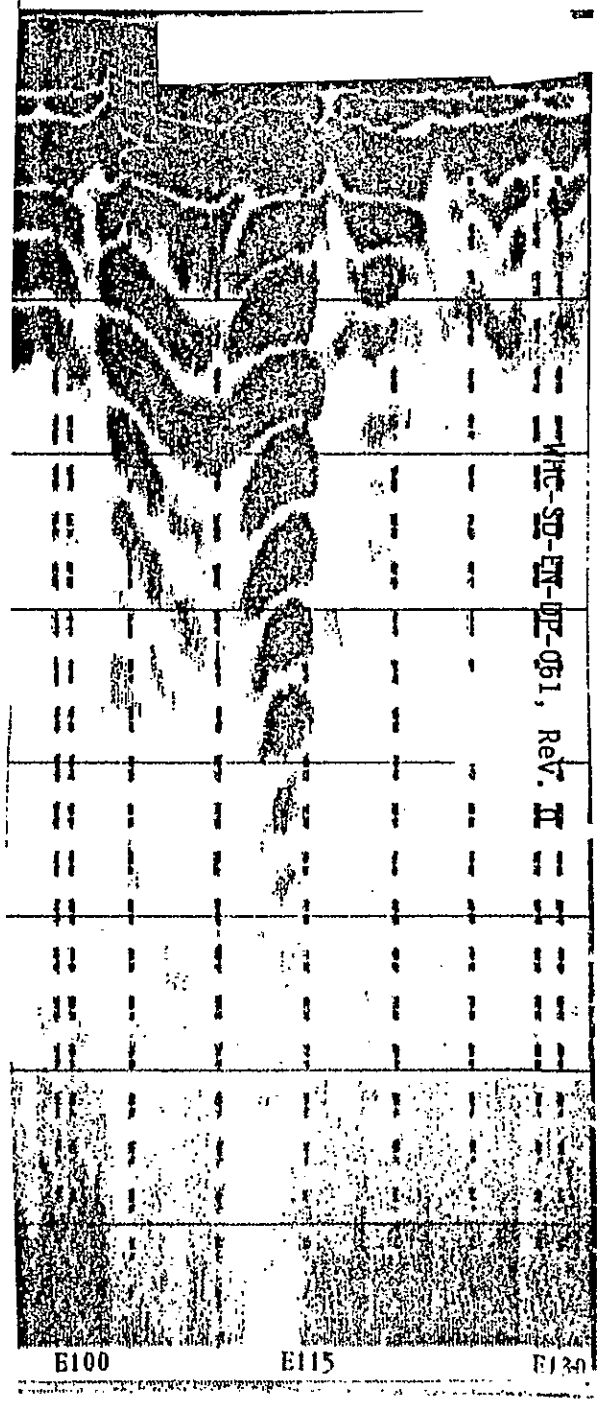

9312975.0823

Riverland, ERA; (ANTI-AIRCRAFT)
SITE #2
N135 AUGUST 1992 90 nsec
E100 - E130

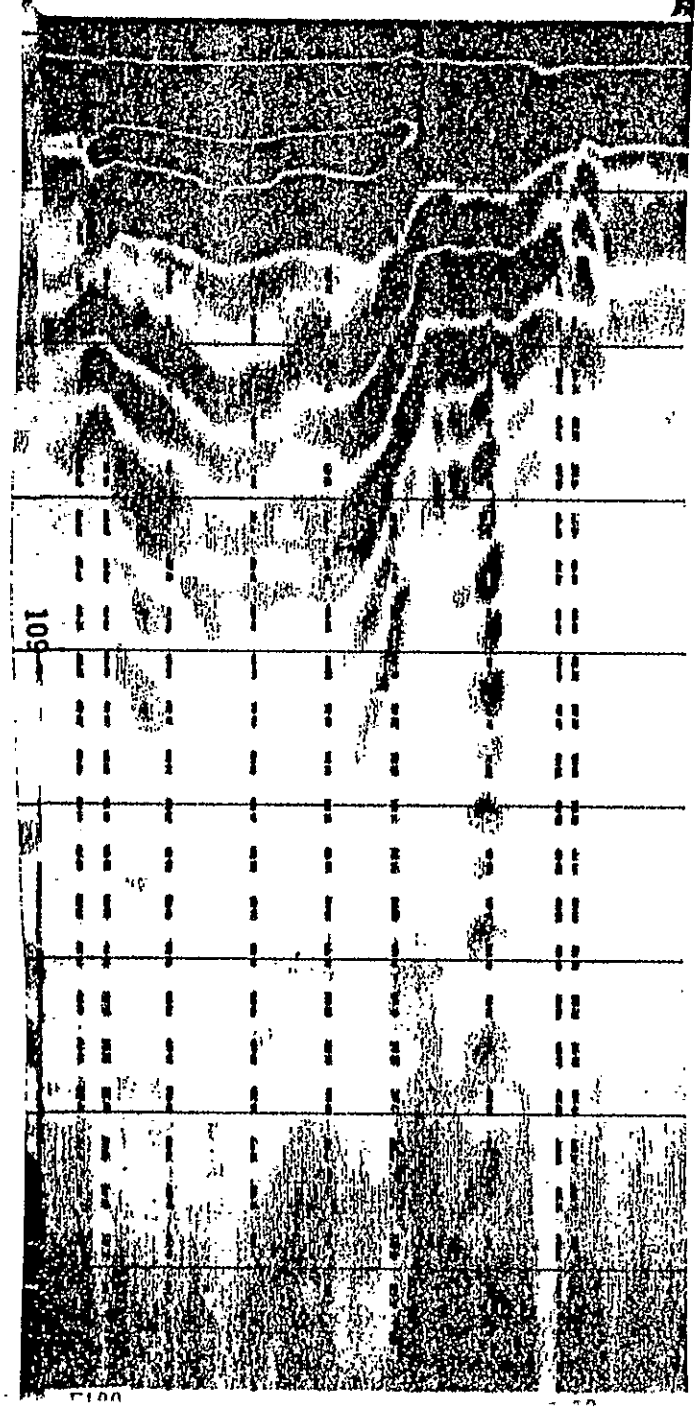

Riverland, ERA; (ANTI-AIRCRAFT)
SITE #2
N130 AUGUST 1992 90 nsec
E100 - E130

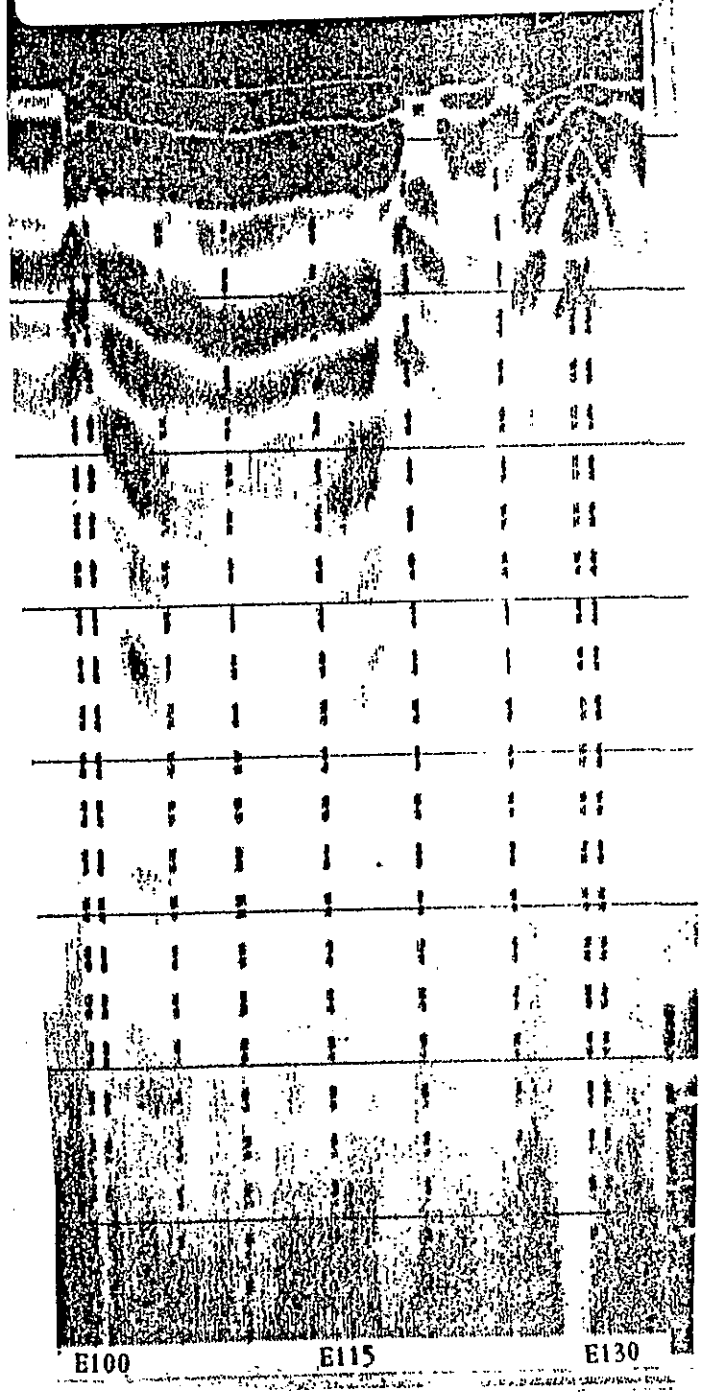

Riverland, ERA; (ANTI-AIRCRAFT)
SITE #2
N125 AUGUST 1992 90 nsec
E100 - E130

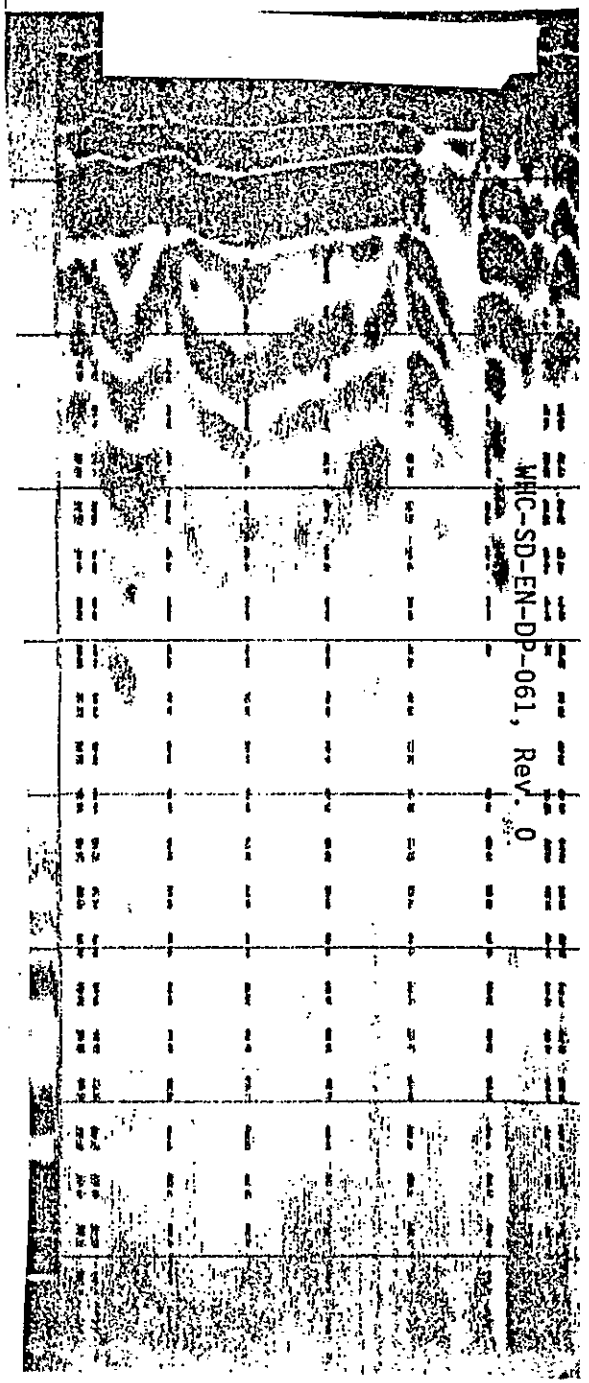

9312975.0824

Riverland, ERA; (ANTI-AIRCRAFT)
SITE #2
N145 AUGUST 1992 90 nsec
E100 - E130

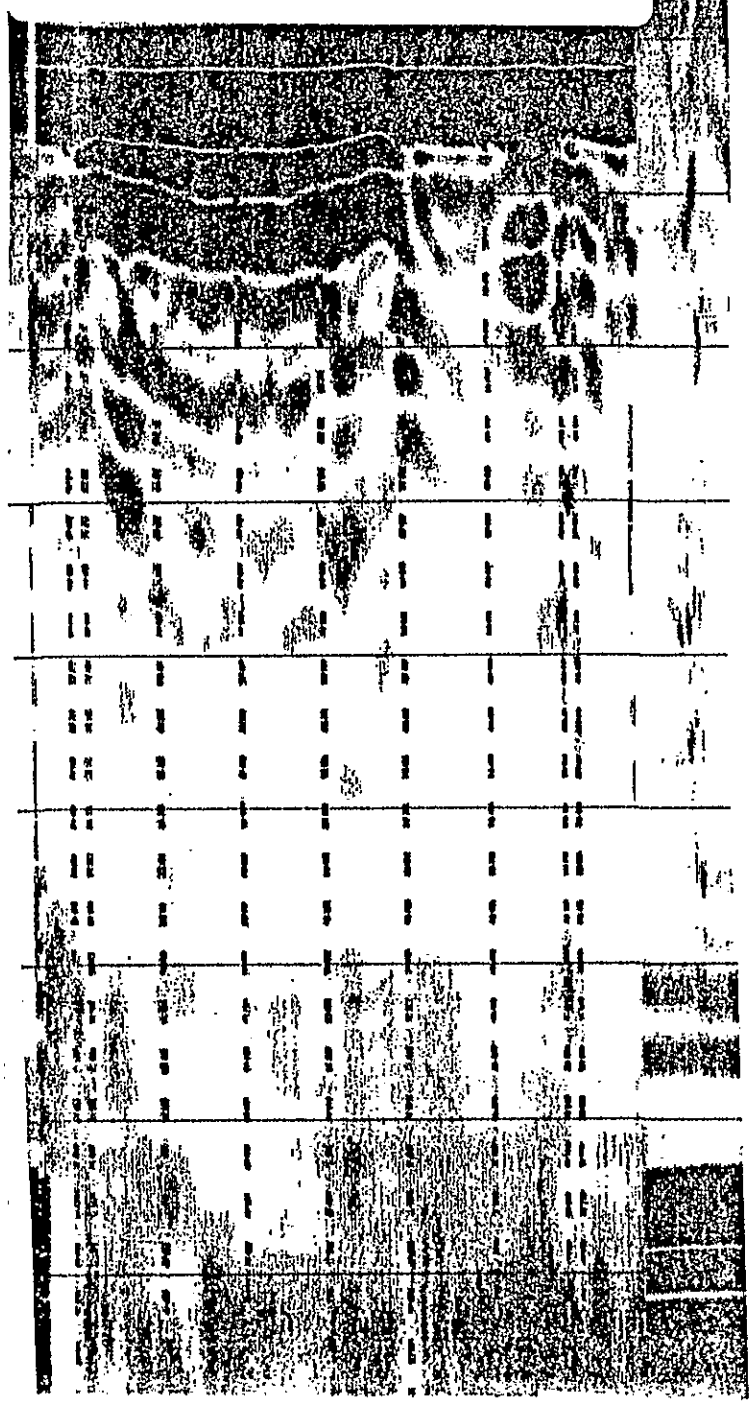

Riverland, ERA; (ANTI-AIRCRAFT)
SITE #2
N140 AUGUST 1992 90 nsec
E100 - E130

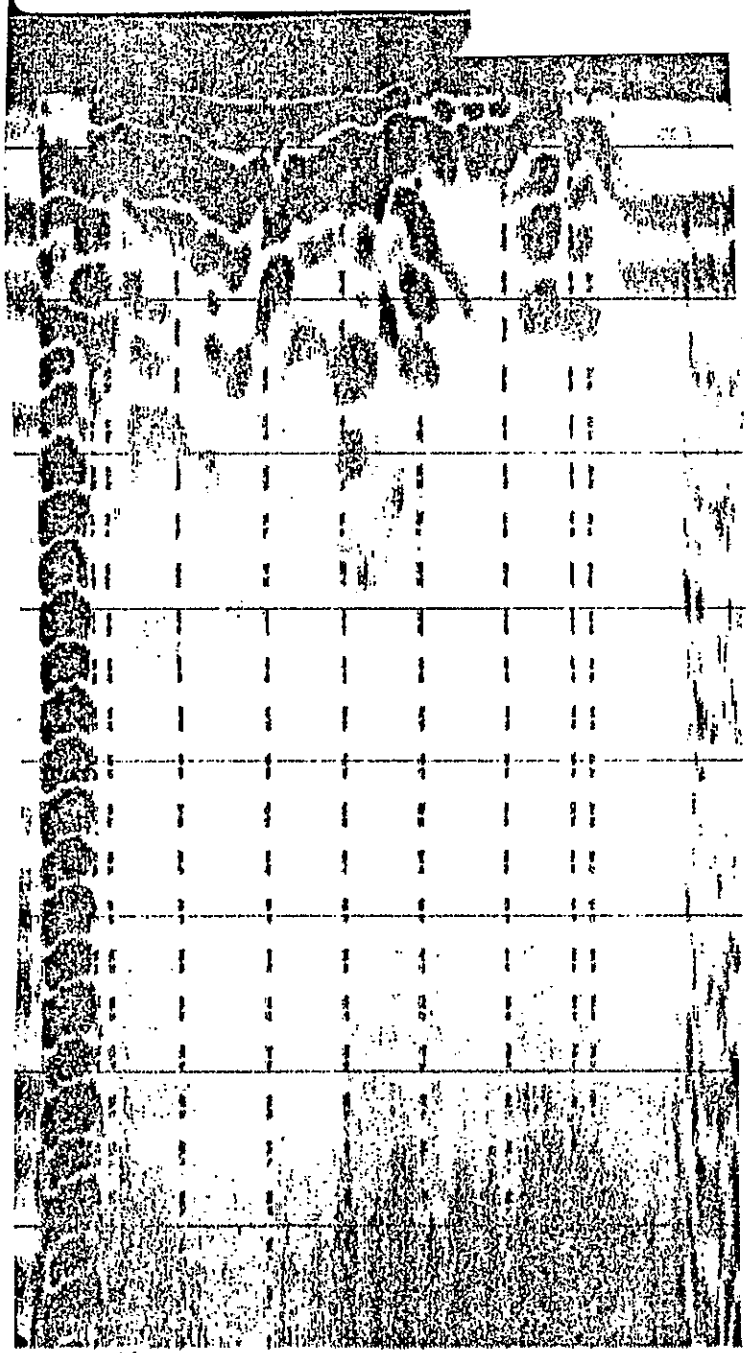

9312975.0825

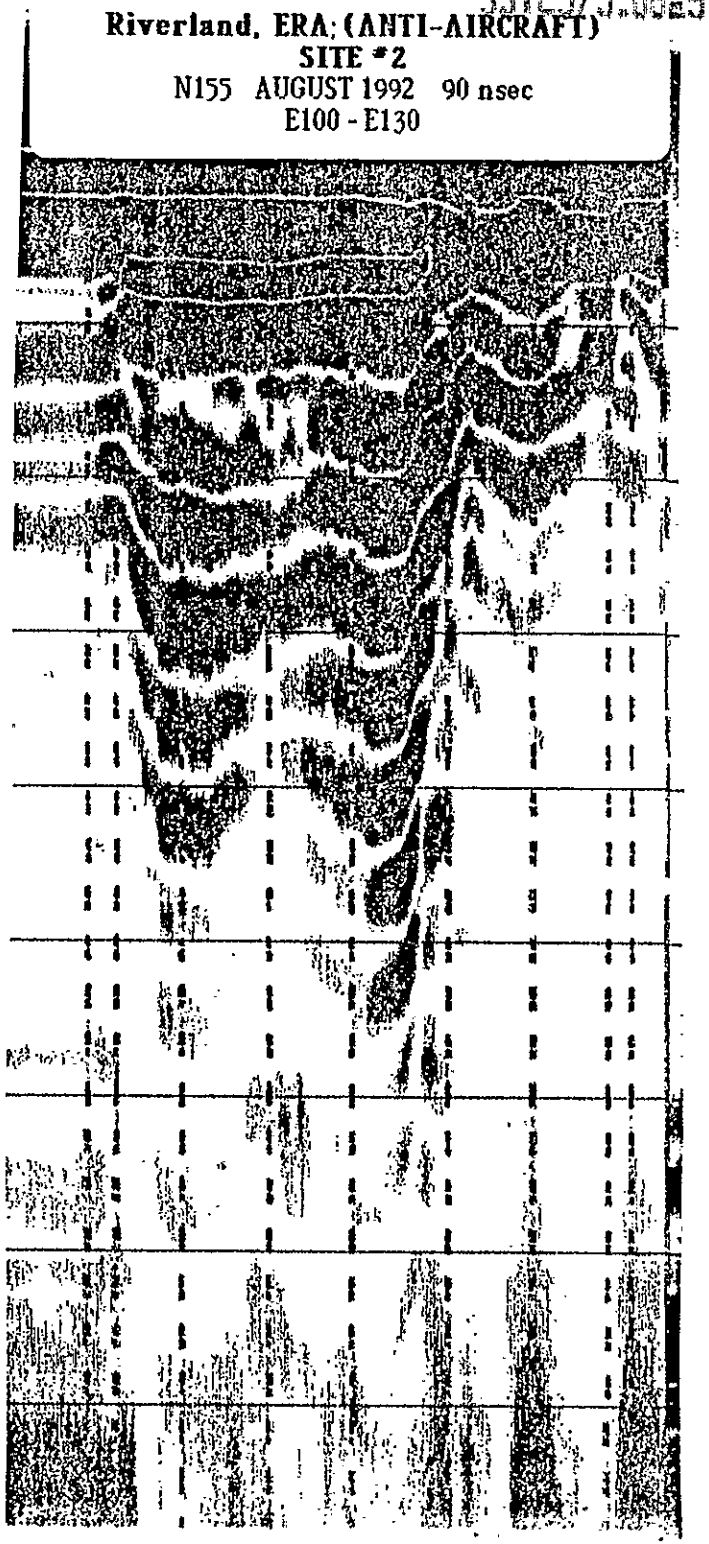

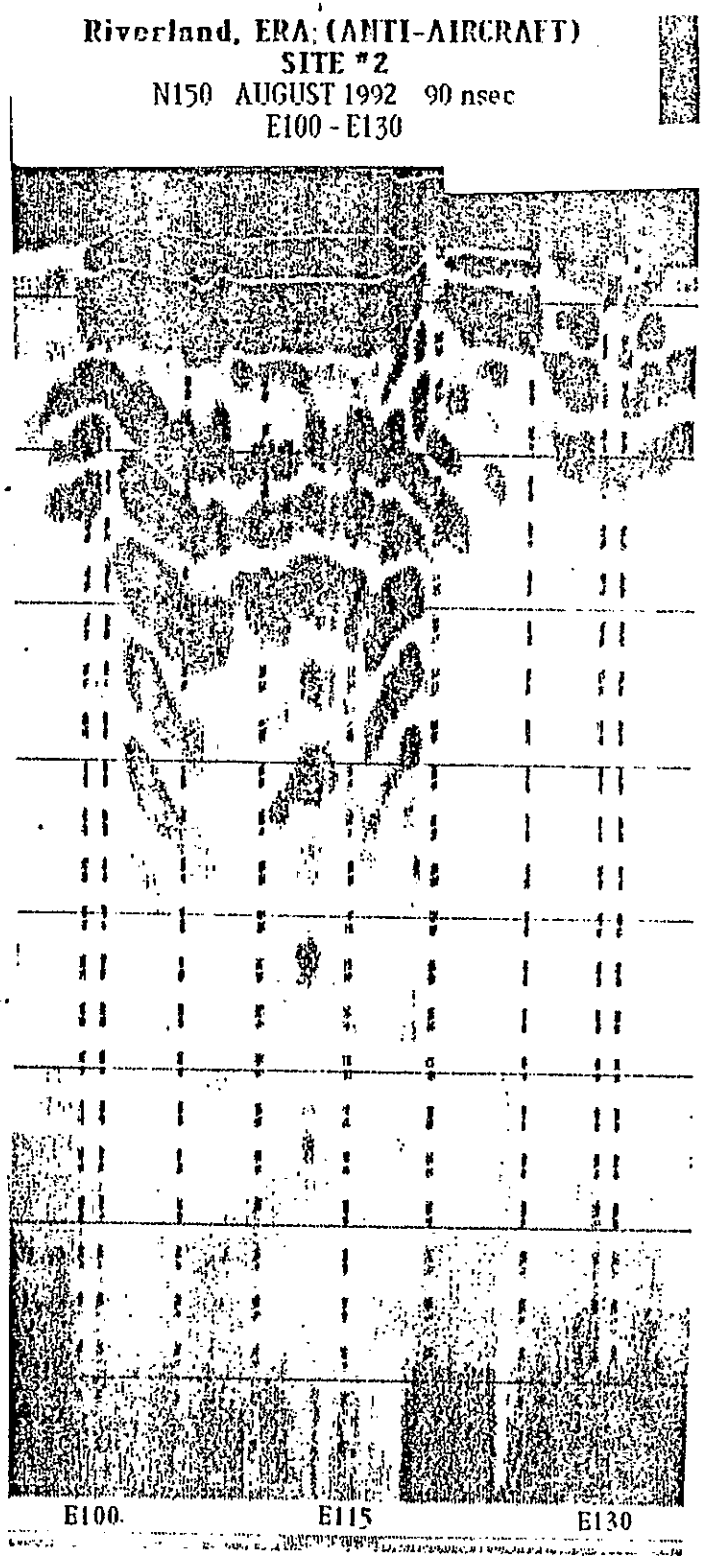

9212975.0926

Riverland, ERA; (ANTI-AIRCRAFT)
SITE #2
N165 AUGUST 1992 90 nsec
E100 - E130

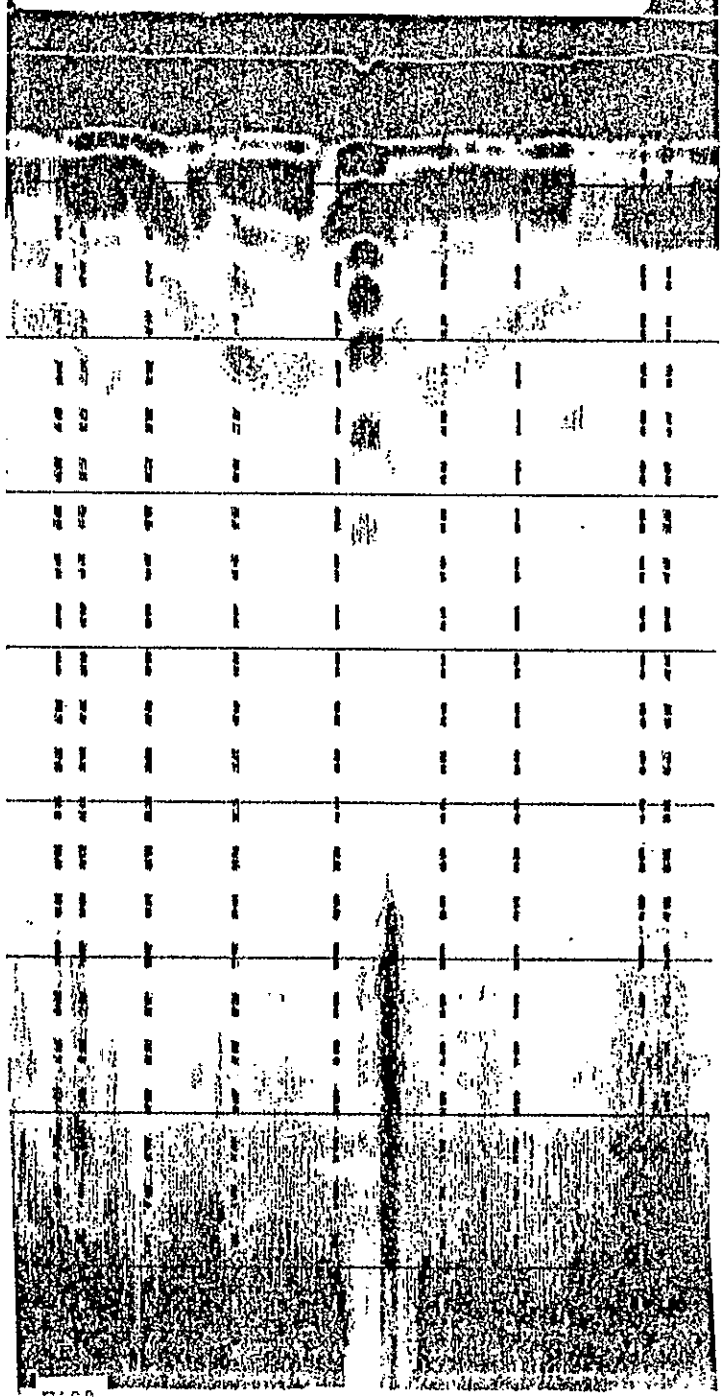

Riverland, ERA; (ANTI-AIRCRAFT)
SITE #2
N160 AUGUST 1992 90 nsec
E100 - E130



9312975.0822

Riverland, ERA: (ANTI-AIRCRAFT)
SITE #2
E100 AUGUST 1992 90 nsec
N100 - N165




Riverland, ERA (ANTI-AIRCRAFT) 002
SITE #2
E105 AUGUST 1992 90 nsec
N100 - N165
N100
N120
N140
N165

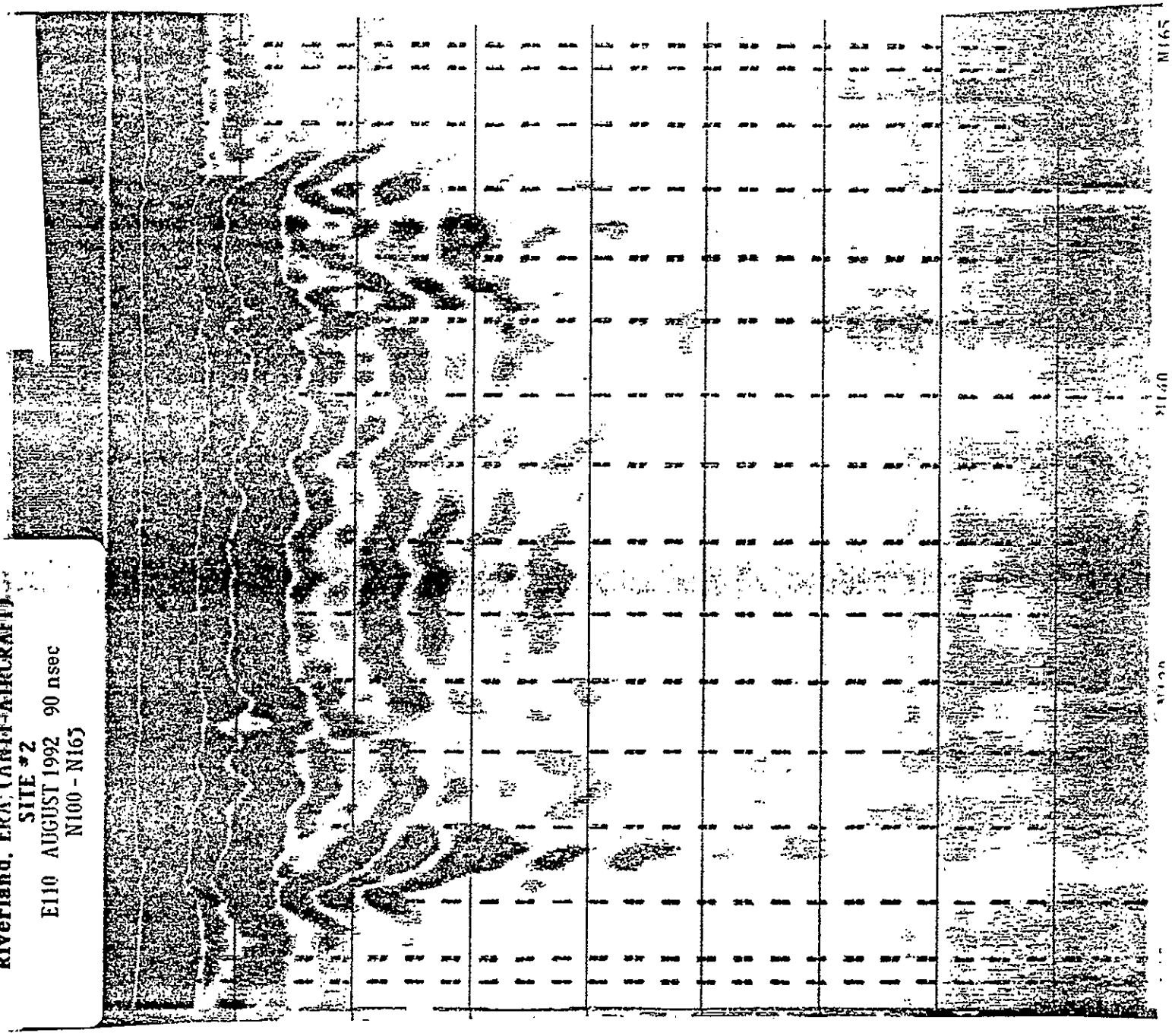
Riverland, ERA (ANH-AIRCRAFT)
SITE #2
E110 AUGUST 1992 90 nsec
N100 - N165
N165

9312975.0830

Riverland, ERA: (ANTI-AIRCRAFT)
SITE #2
E115 AUGUST 1992 90 nsec
N100 - N165



9312975.0831

Riverland, ERA (ANTI-AIRCRAFT)
SITE #2
E120 AUGUST 1992 90 nsec
N100 - N165



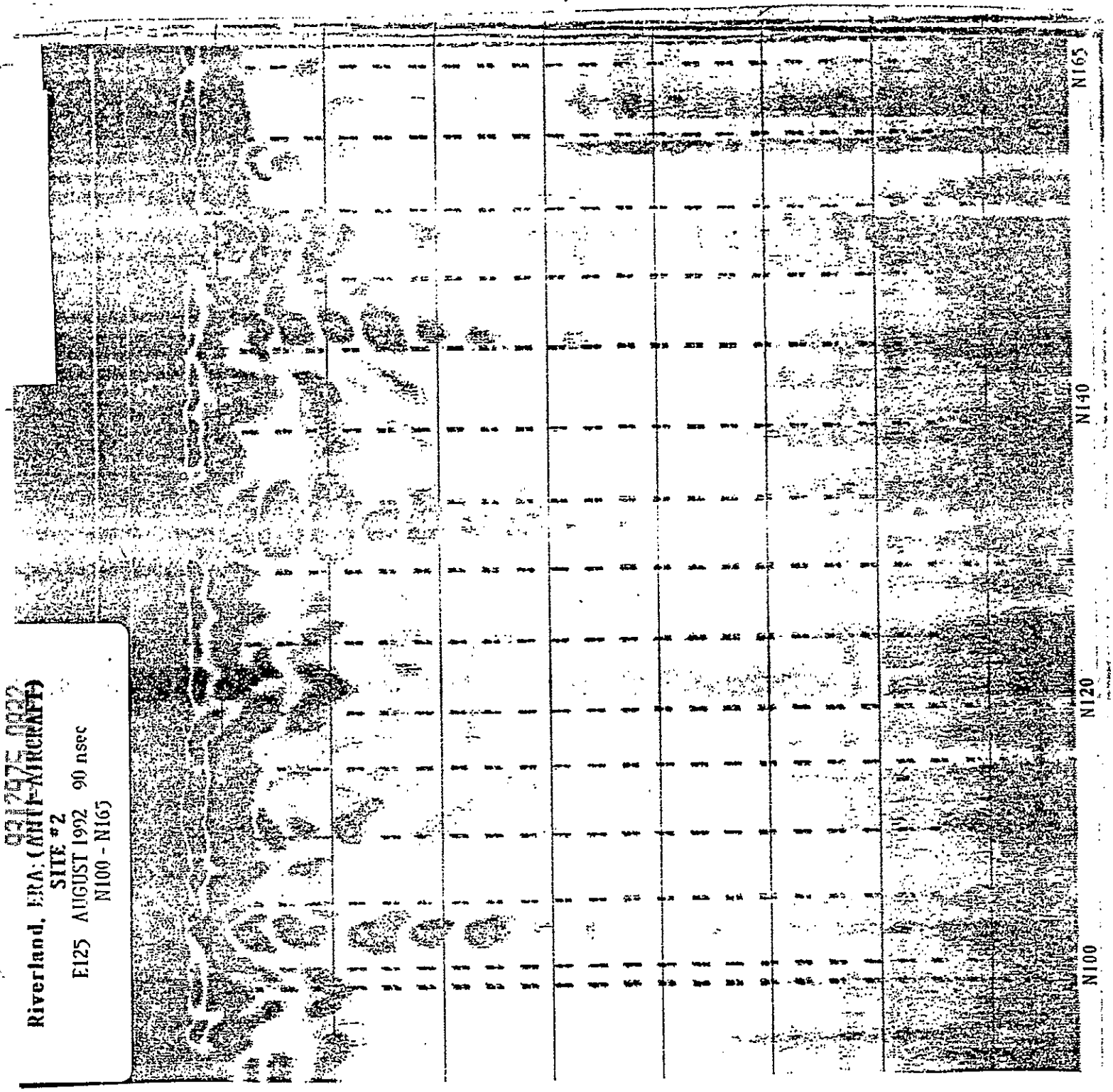
Riverland, ERA: (ANTI-AIRCRAFT)
SITE #2
E125 AUGUST 1992 90 nsec
N100 - N165
N100
N120
N140
N165

9212975.0833

Riverland, ERA; CAPE-AIRCRAFT

SITE #2

E130 AUGUST 1992 90 nsec

N100 - N165

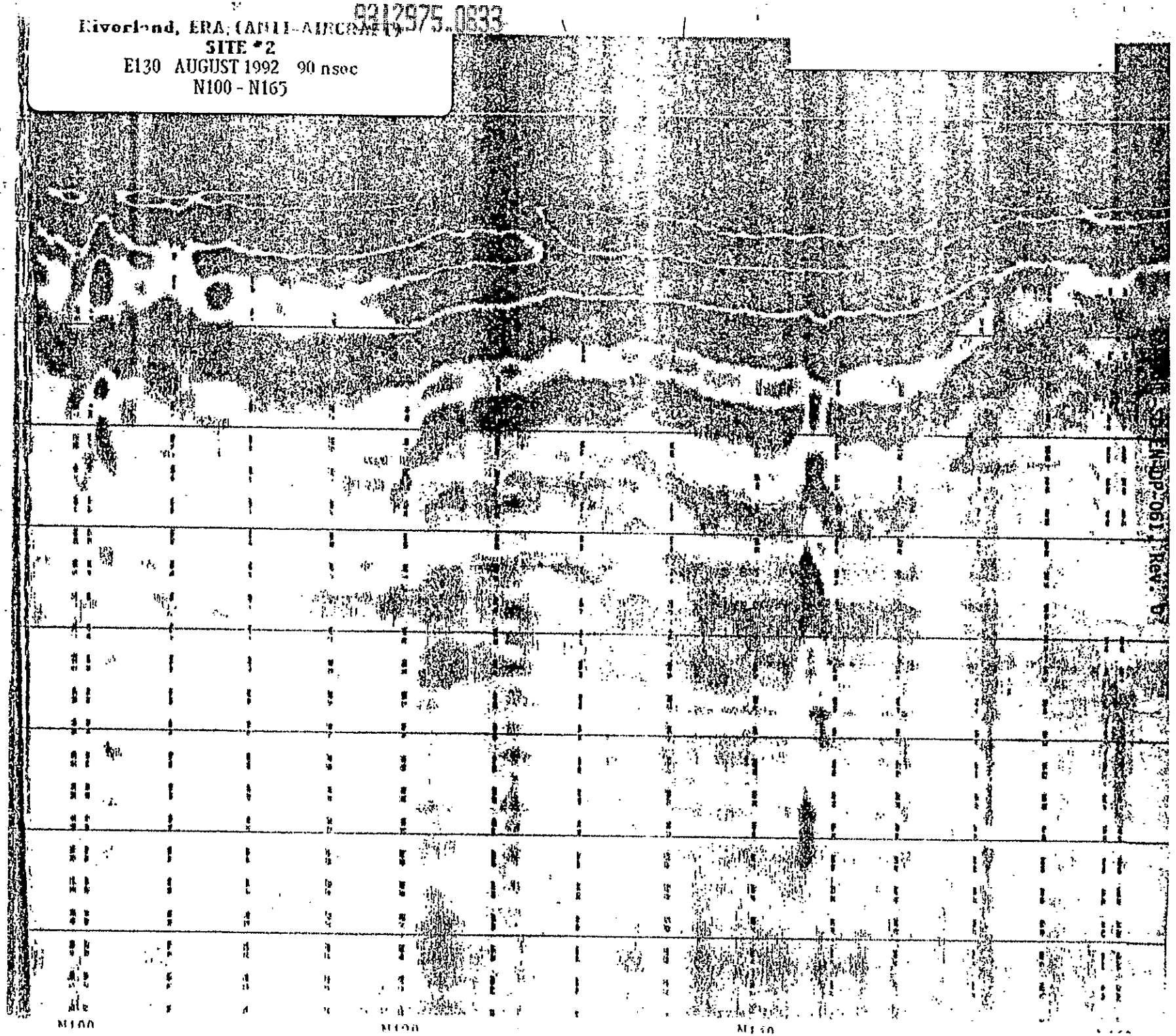

SEE NDP-190 Rev. 0

Fig. 6.19

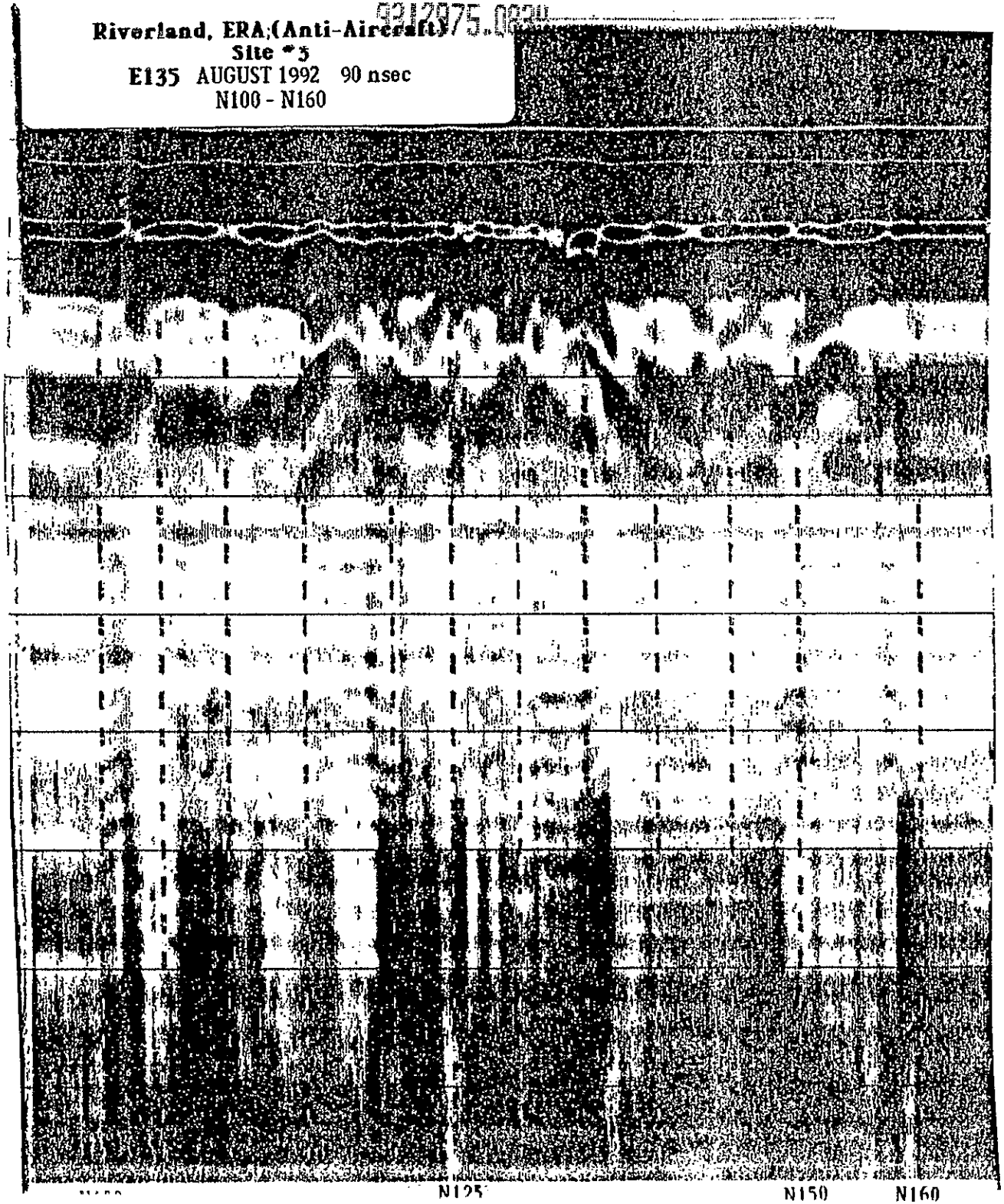
Riverland, ERA (Anti-Aircraft)
Site #5
E135 AUGUST 1992 90 nsec
N100 - N160
N125
N150
N160

9312975.0835

Riverland, ERA;(Anti-Aircraft)
Site #3
E130 AUGUST 1992 90 nsec
N100 - N150

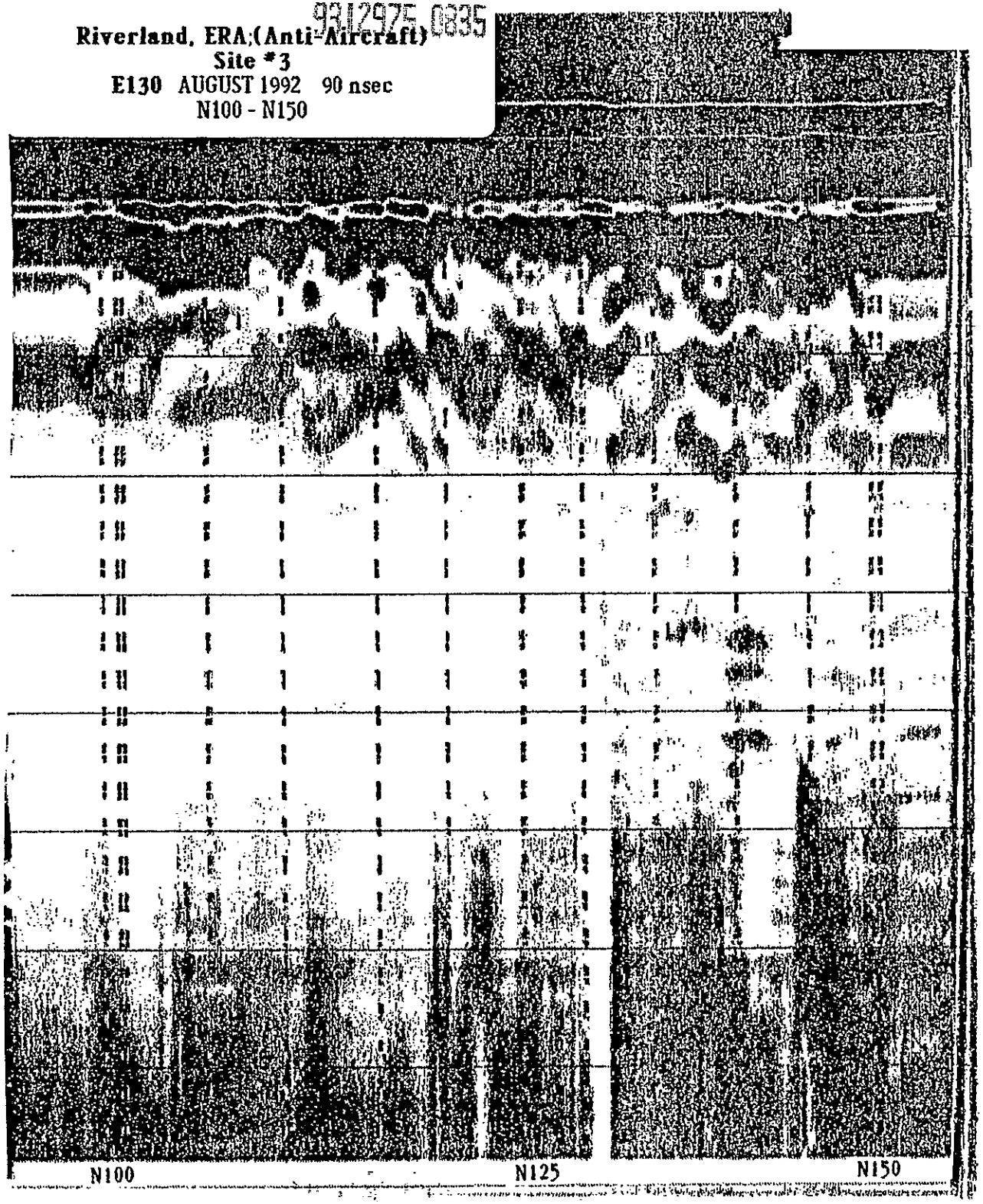

9312975.0836

Riverland, ERA (Anti-Aircraft)
Site # 3
E125 AUGUST 1992 90 nsec
N100 - N150

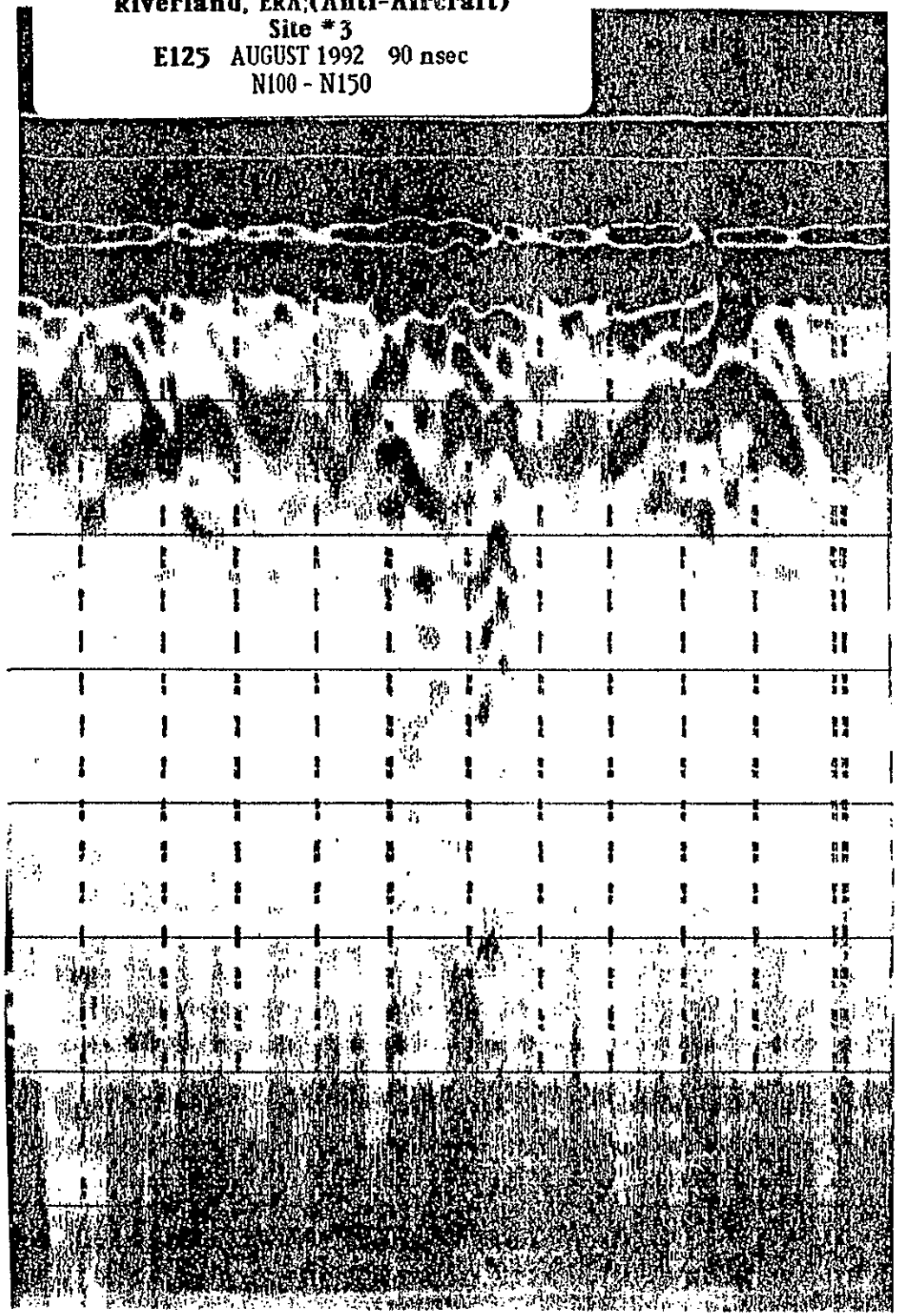

9312975.0837

Riverland, ERA (Anti-Aircraft)
Site #3
E120 AUGUST 1992 90 nsec
N100 - N150

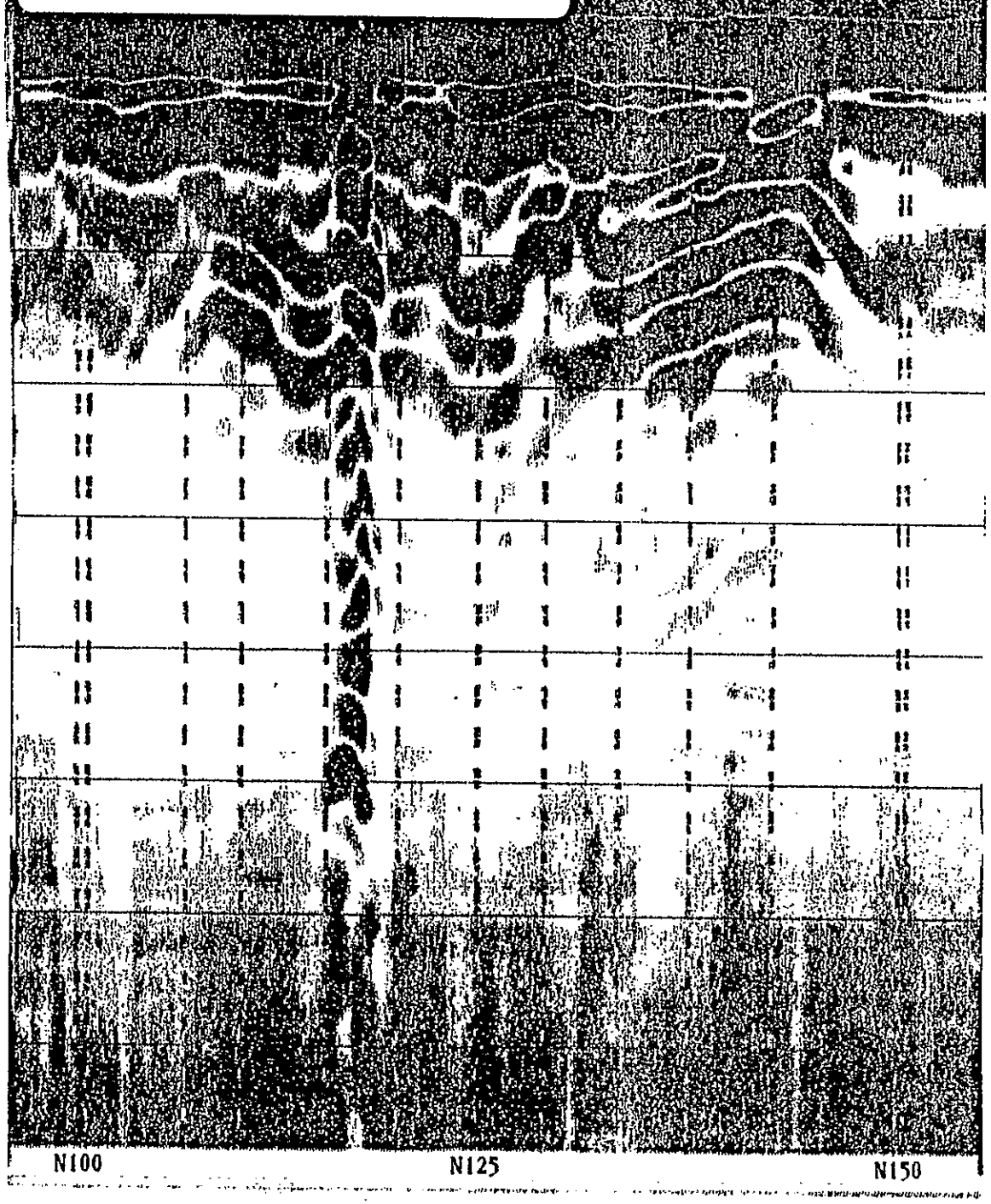

Riverland, ERA (Anti-Aircraft)
Site #3
E115 AUGUST 1992 90 nsec
N100 - N150

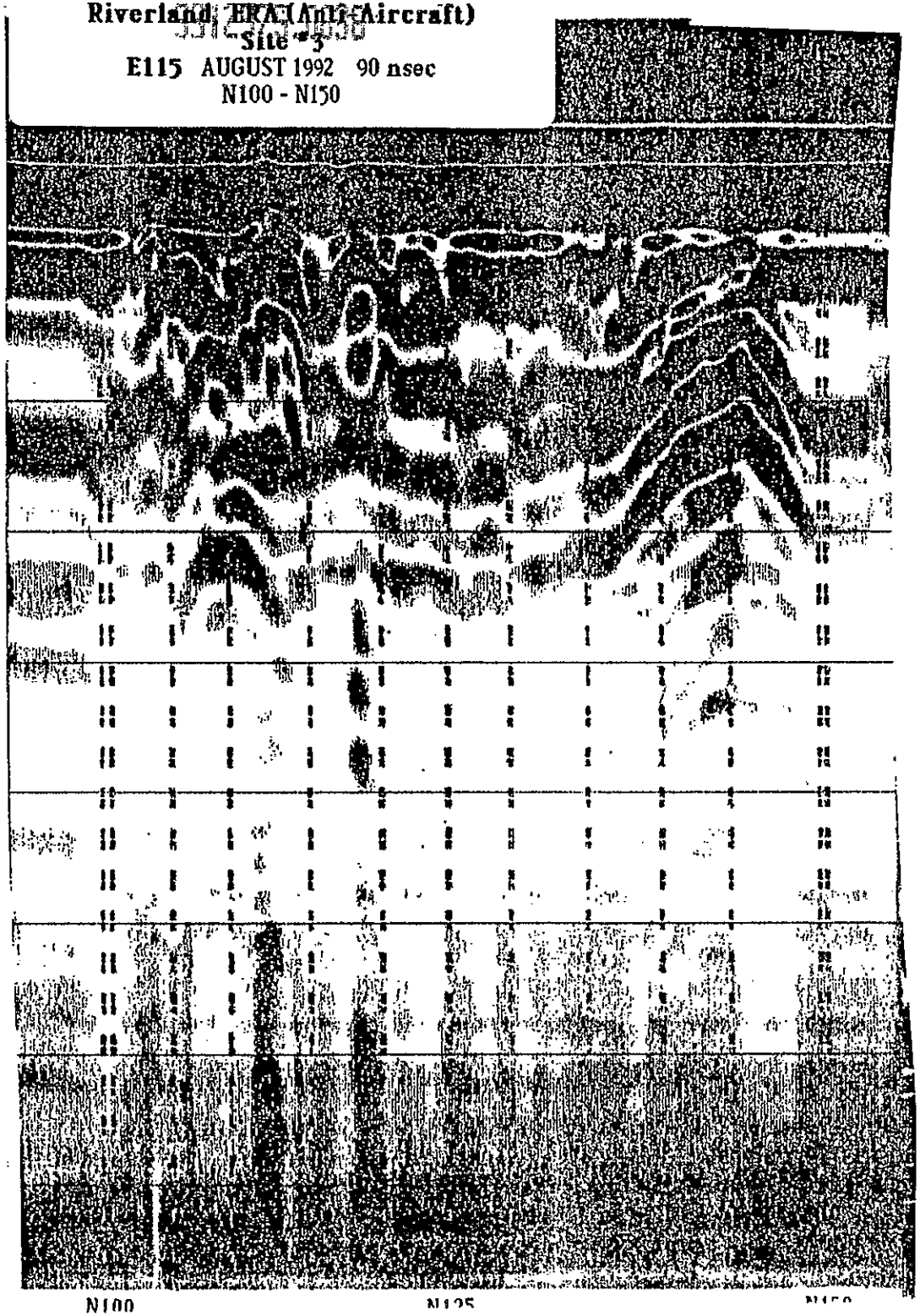

9312975.0929

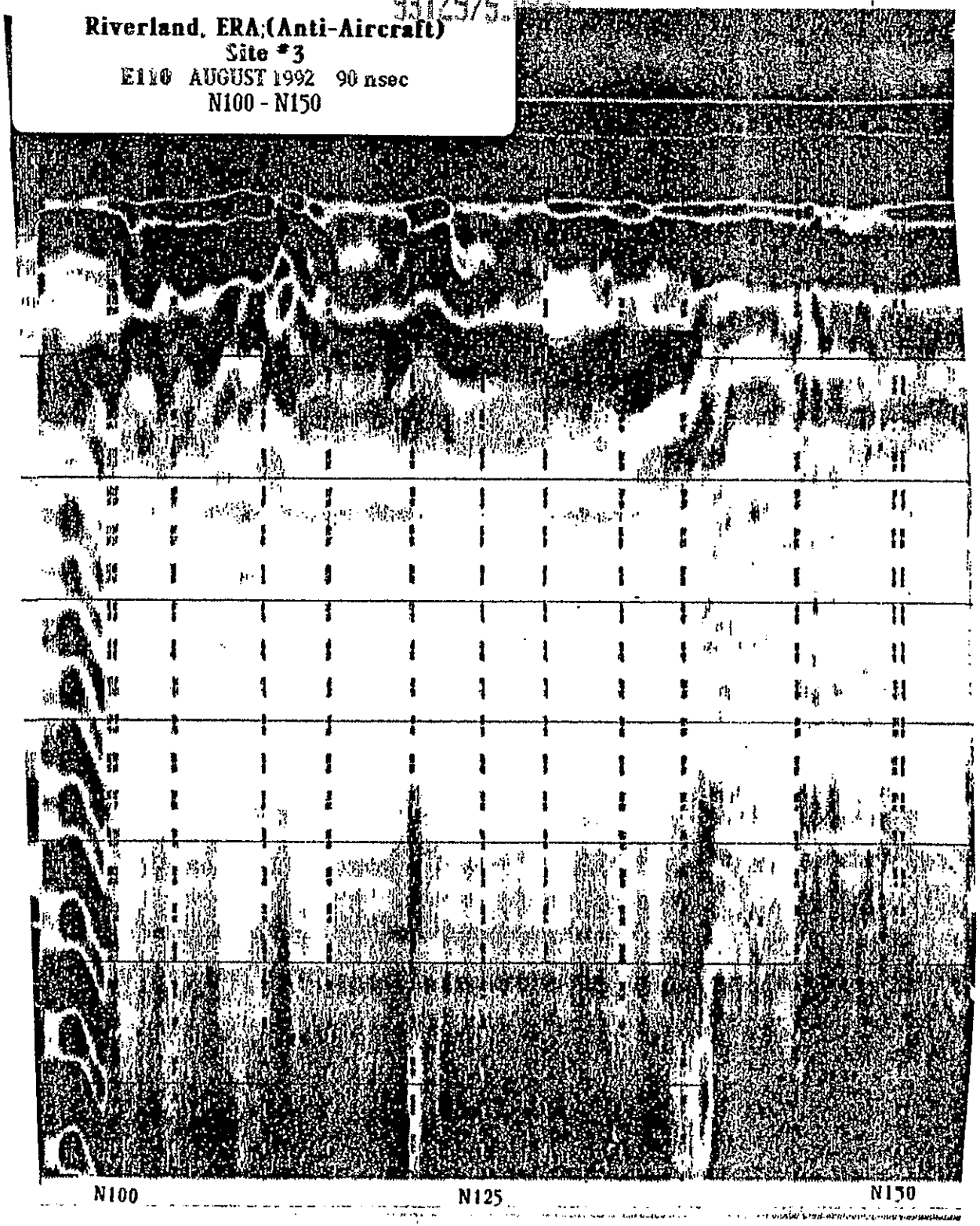

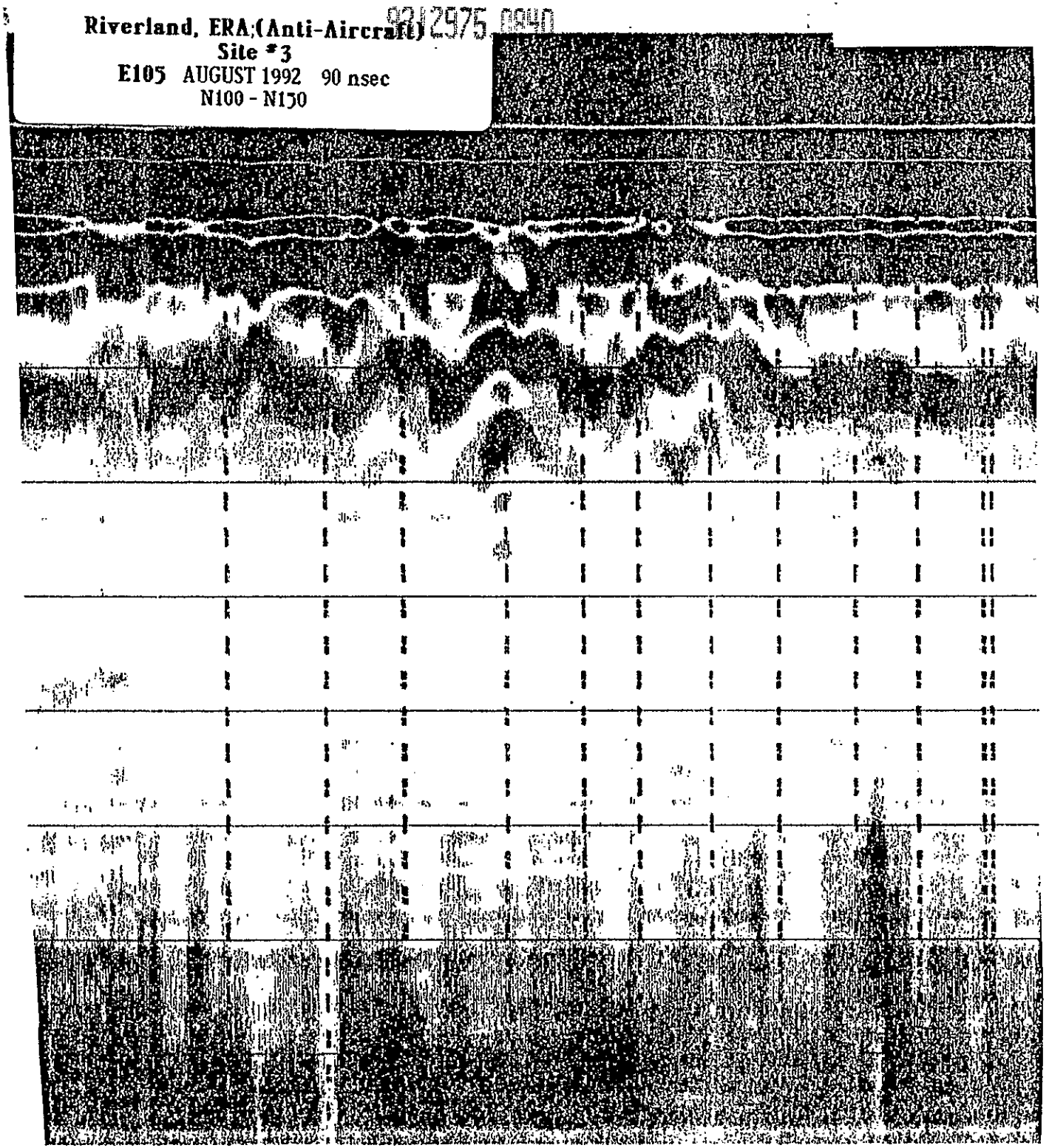
Riverland, ERA;(Anti-Aircraft)
Site #3
E105 AUGUST 1992 90 nsec
N100 - N150

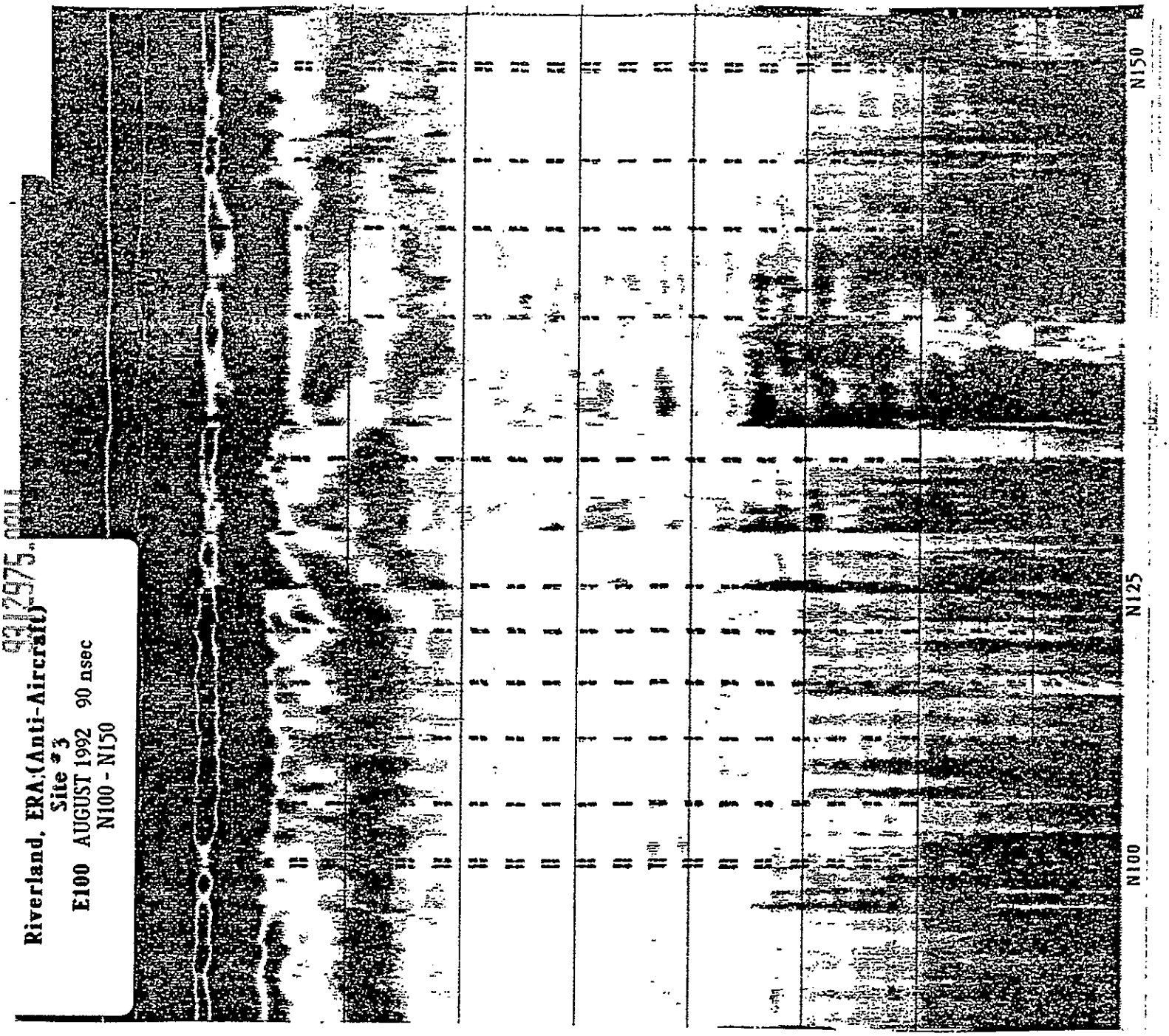
Riverland, ERA(Anti-Aircraft)
Site #3
E100 AUGUST 1992 90 nsec
N100 - N150
N100
N125
N150

9312975.0842

Riverland, ERA;(Anti-Aircraft)
Site #3
N150 AUGUST 1992 90 nsec
E100 - E135

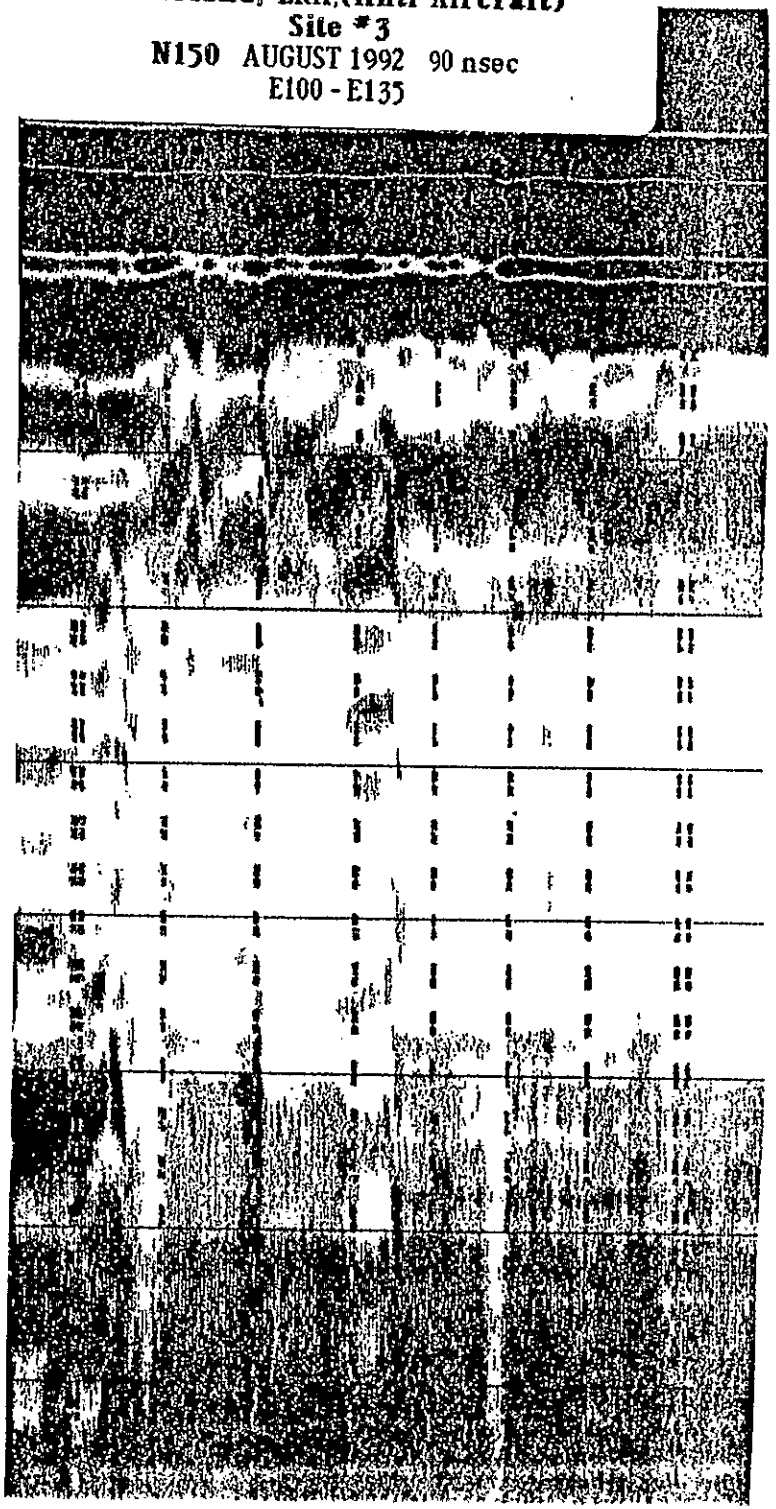

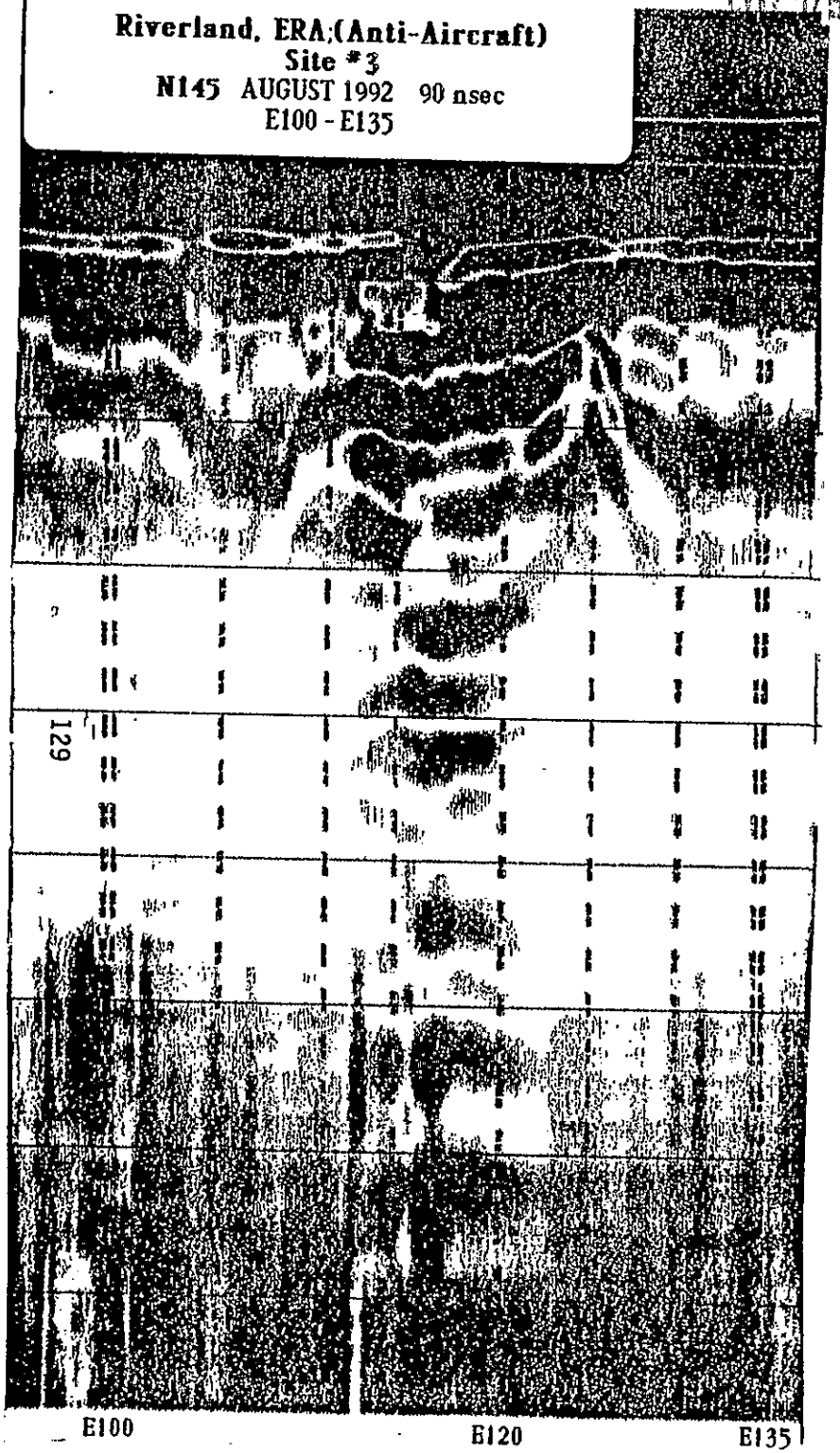
Riverland, ERA;(Anti-Aircraft)
Site #3
N145 AUGUST 1992 90 nsec
E100 - E135
129
E100
E120
E135

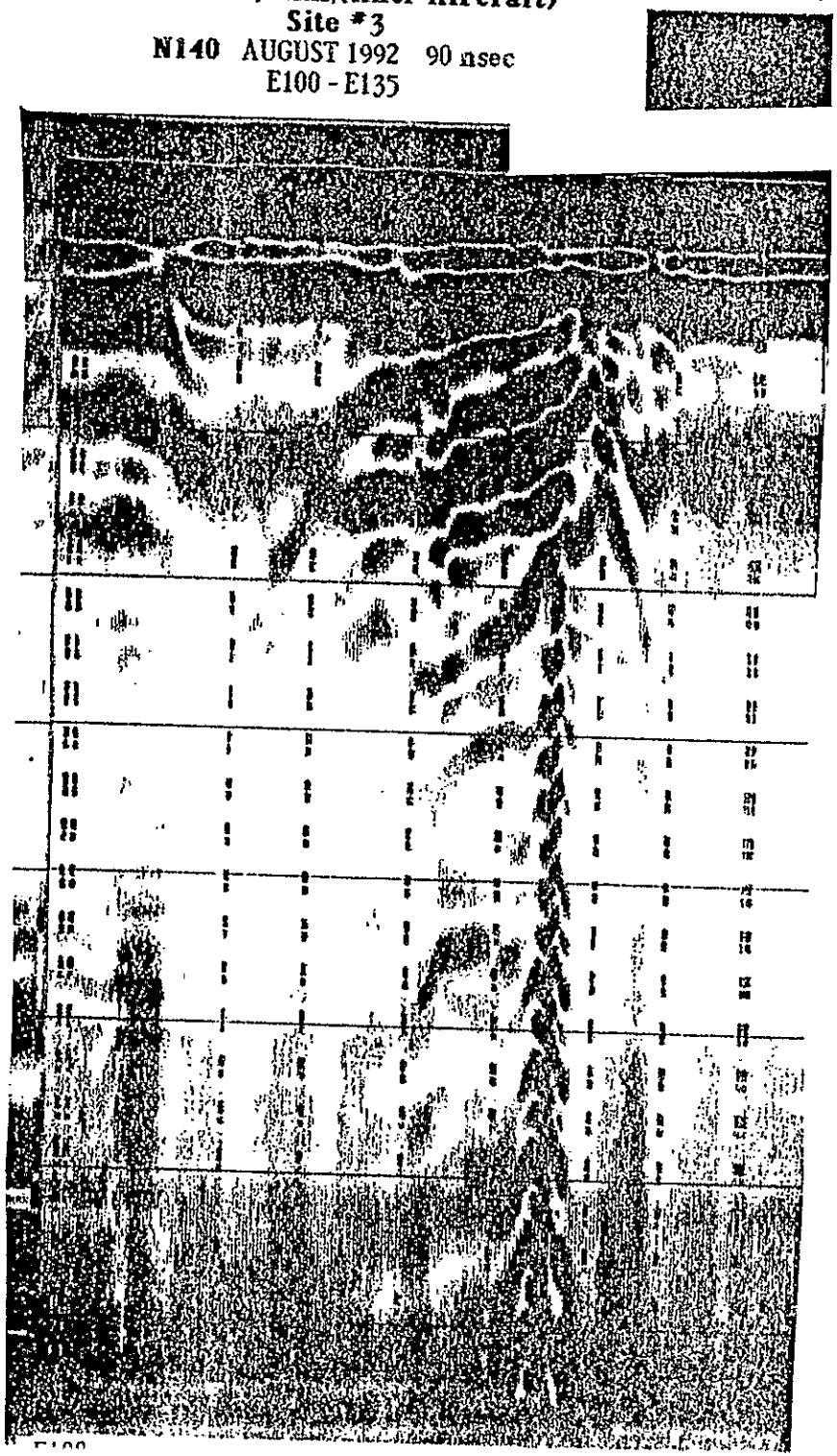
Riverland, ERA;(Anti-Aircraft)
Site #3
N140 AUGUST 1992 90 nsec
E100 - E135

Riverland, ERA;(Anti-Aircraft)
Site #3
N135 AUGUST 1992 90 nsec
E100 - E135

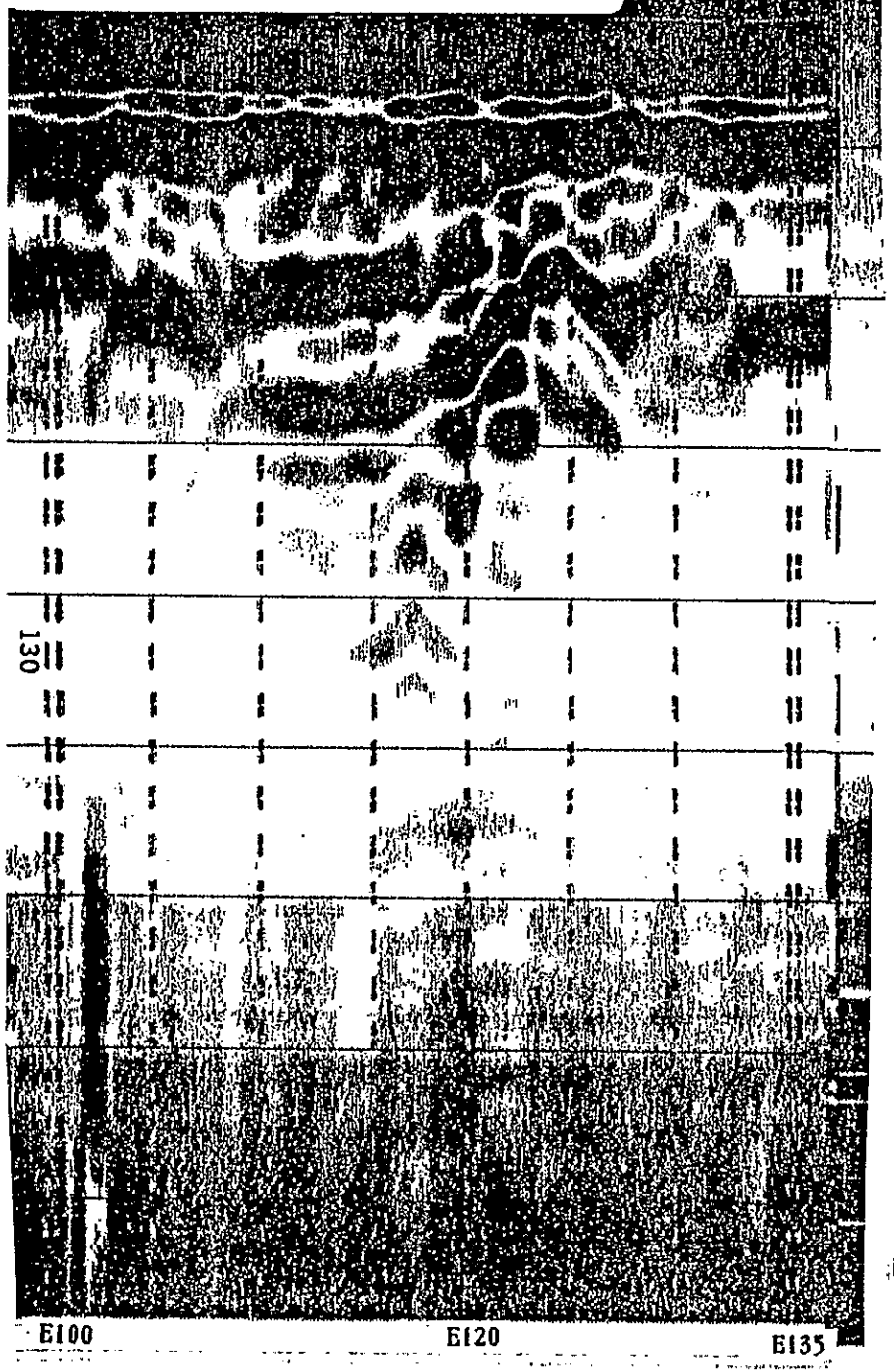

Riverland, ERA;(Anti-Aircraft)
Site #3
N130 AUGUST 1992 90 nsec
E100 - E135

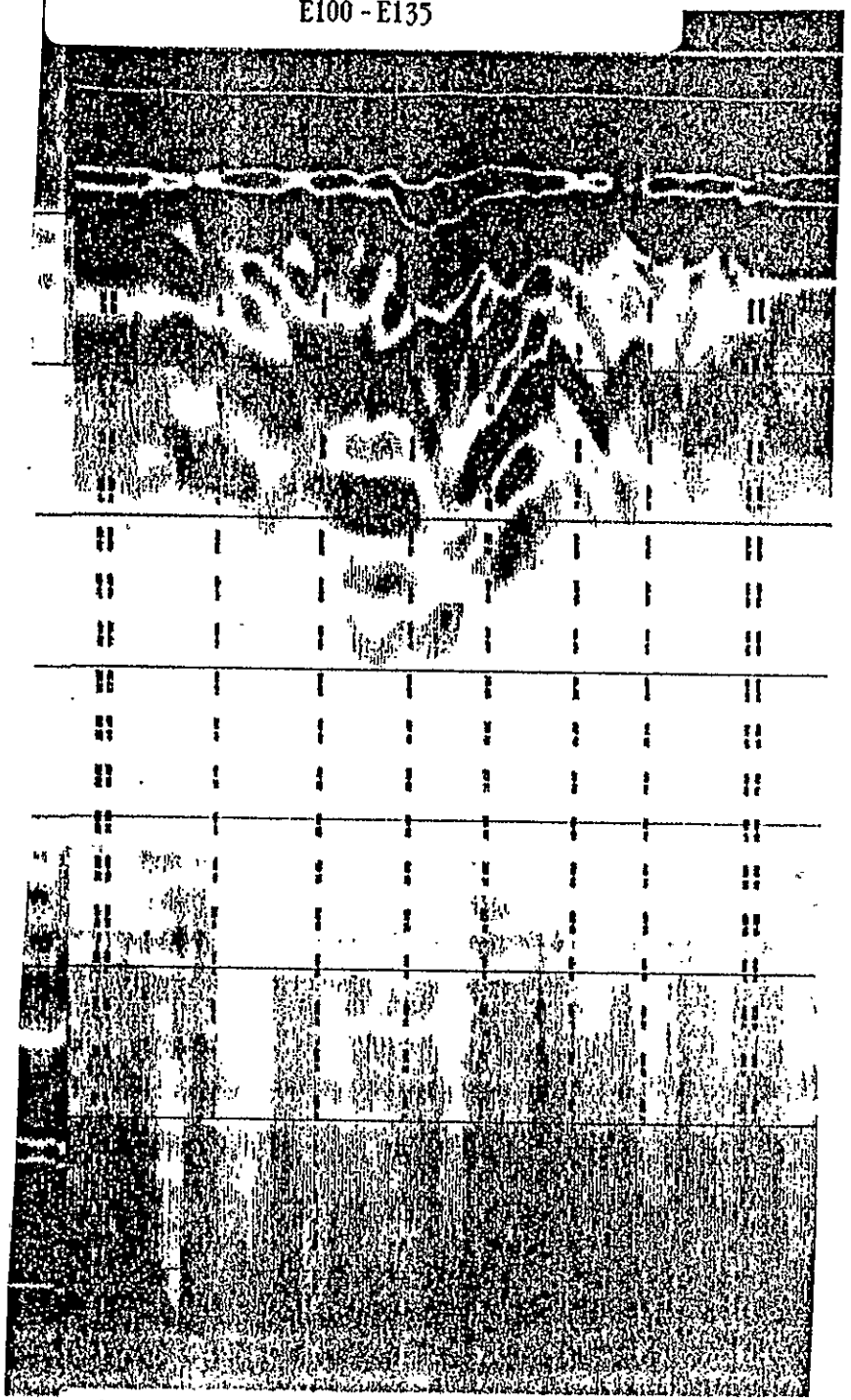

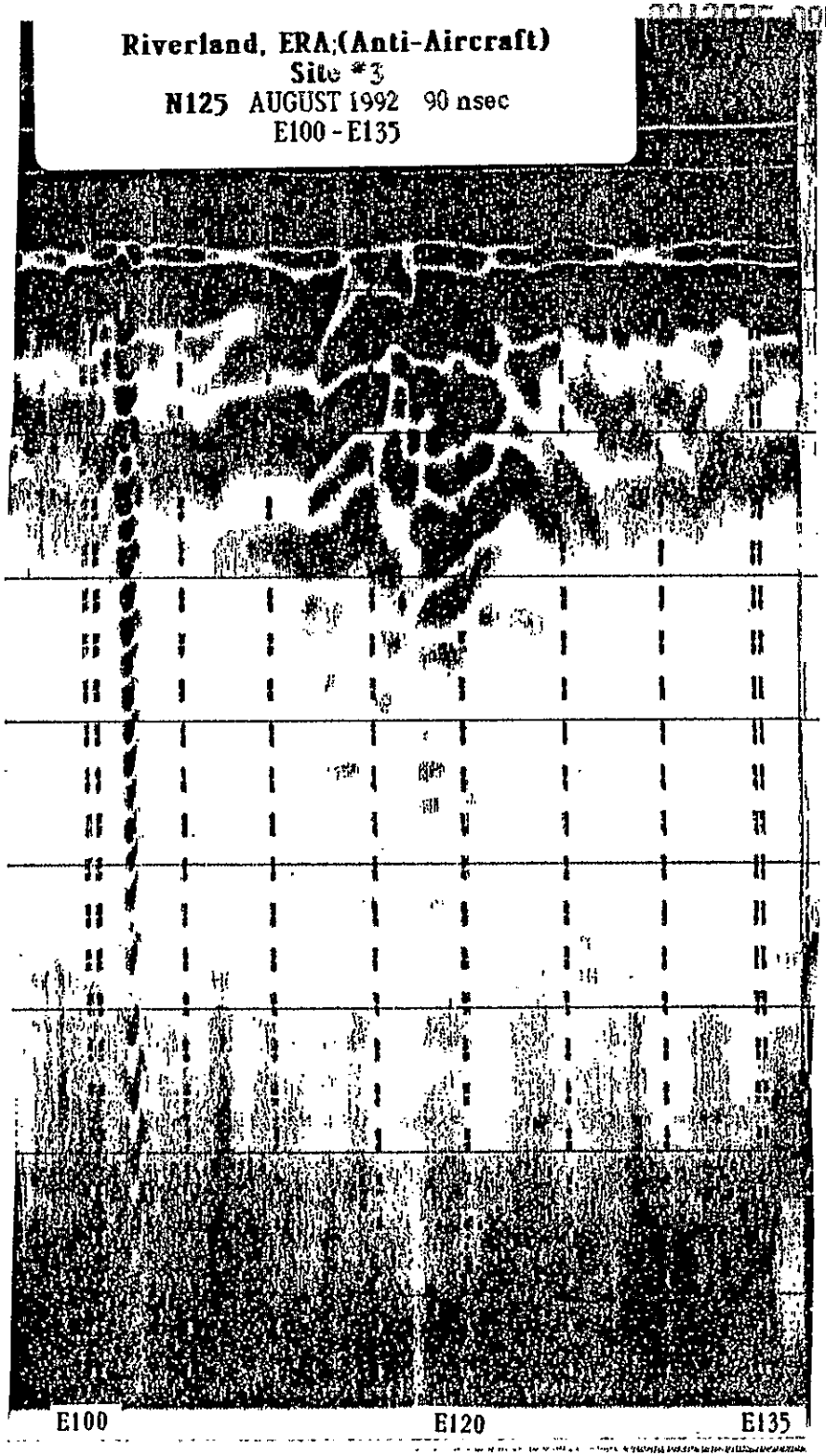
Riverland, ERA;(Anti-Aircraft)
Site #3
N125 AUGUST 1992 90 nsec
E100 - E135
E100
E120
E135

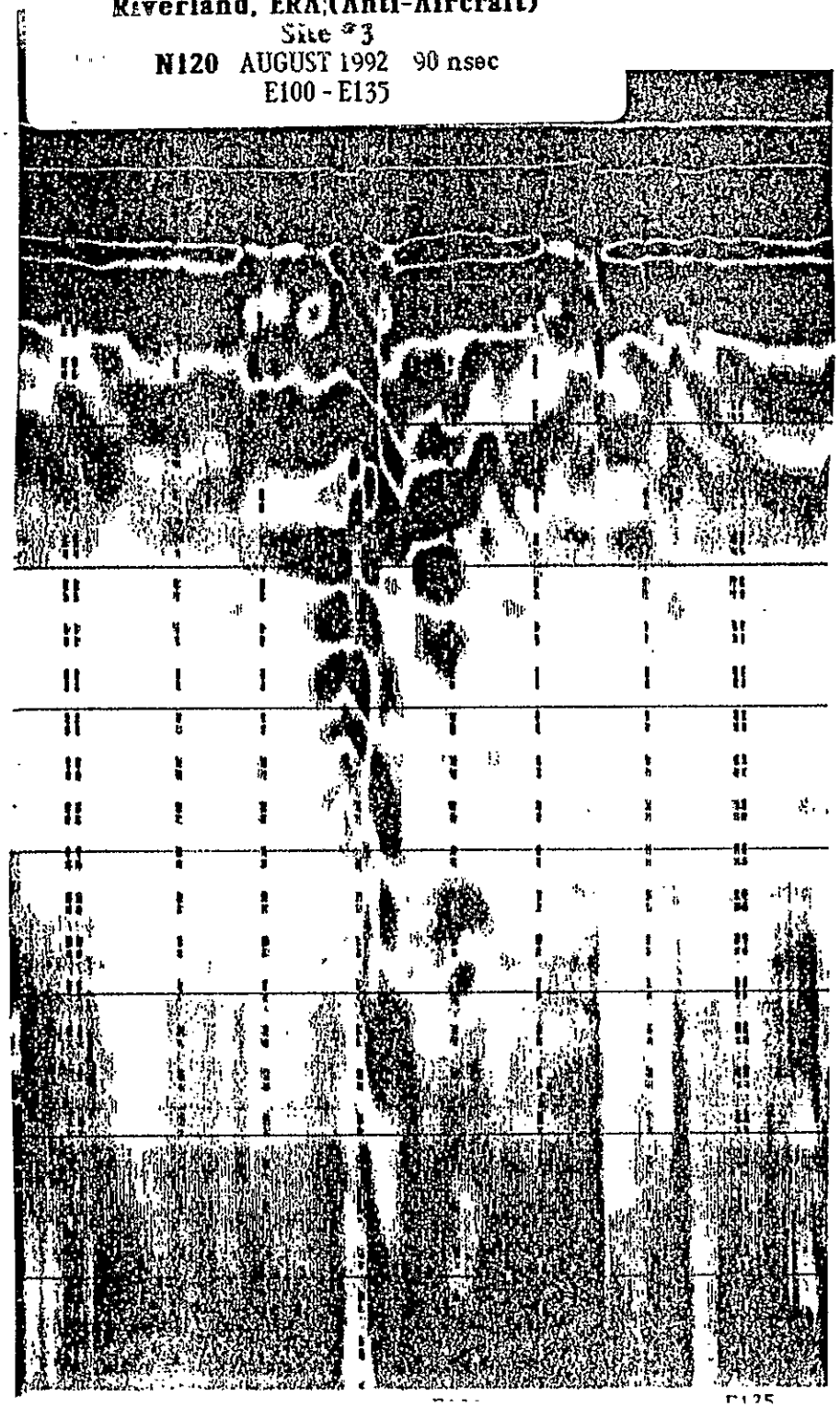
Riverland, ERA;(Anti-Aircraft)
Site #3
N120 AUGUST 1992 90 nsec
E100 - E135

9312975.0946

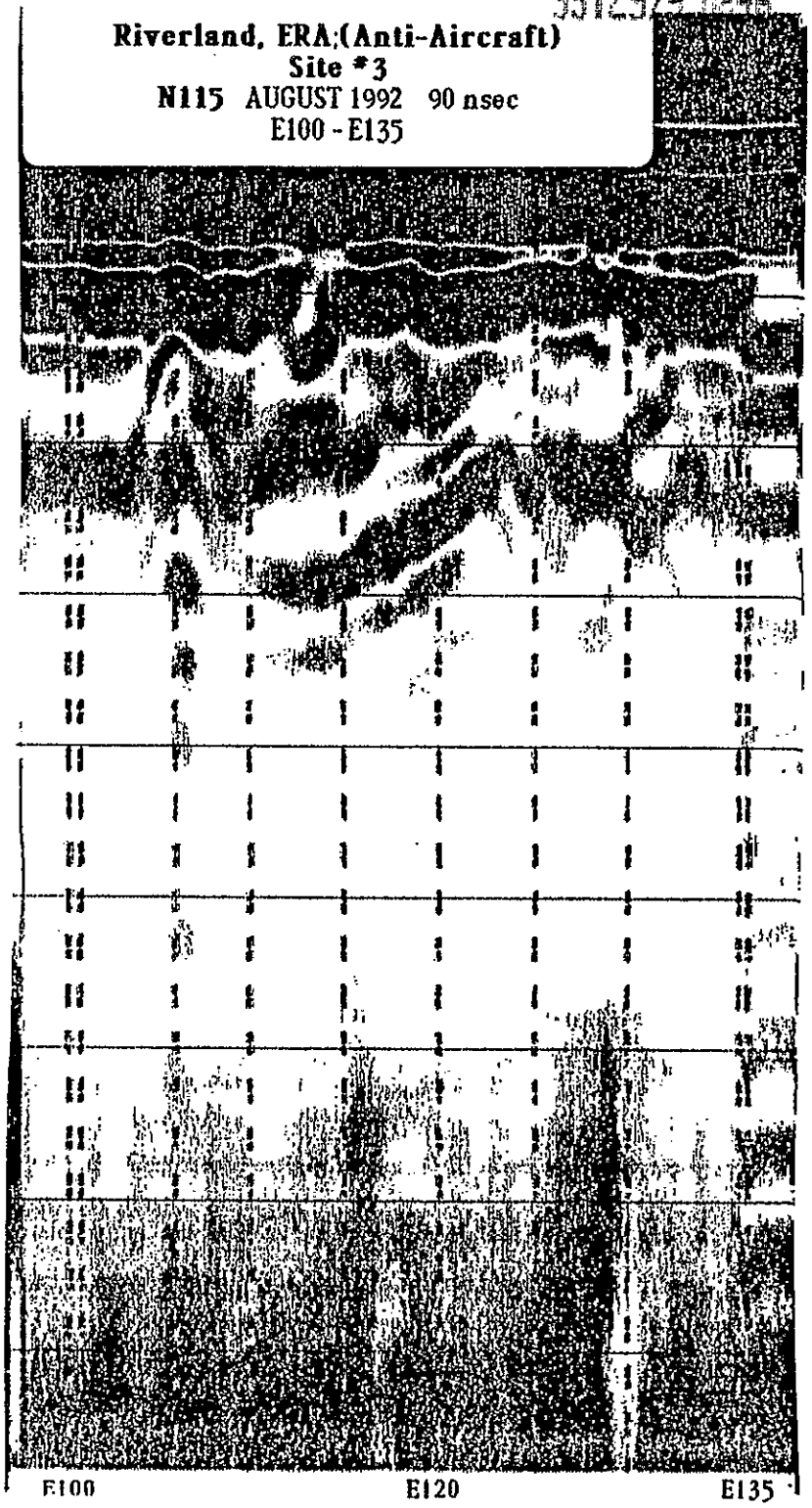

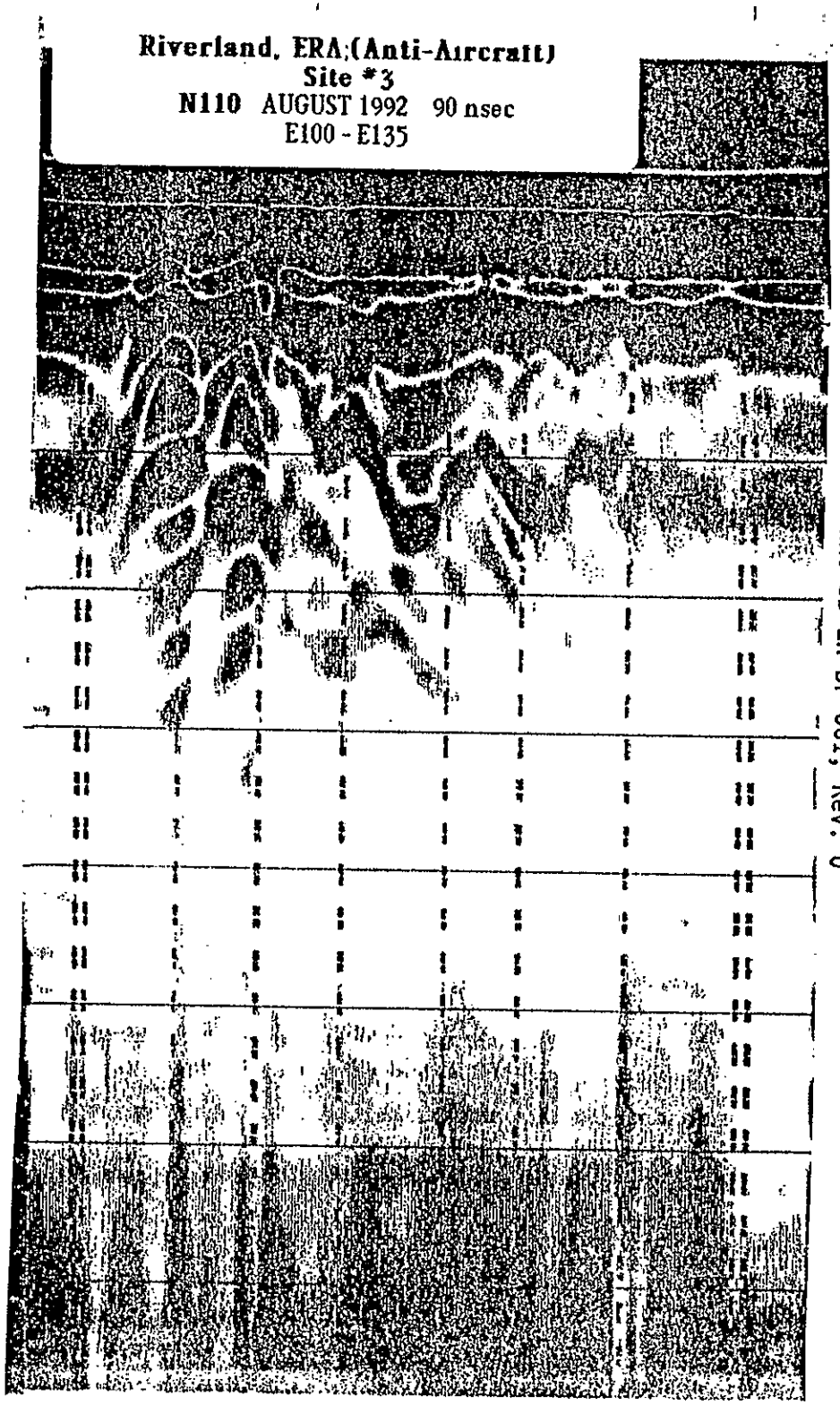

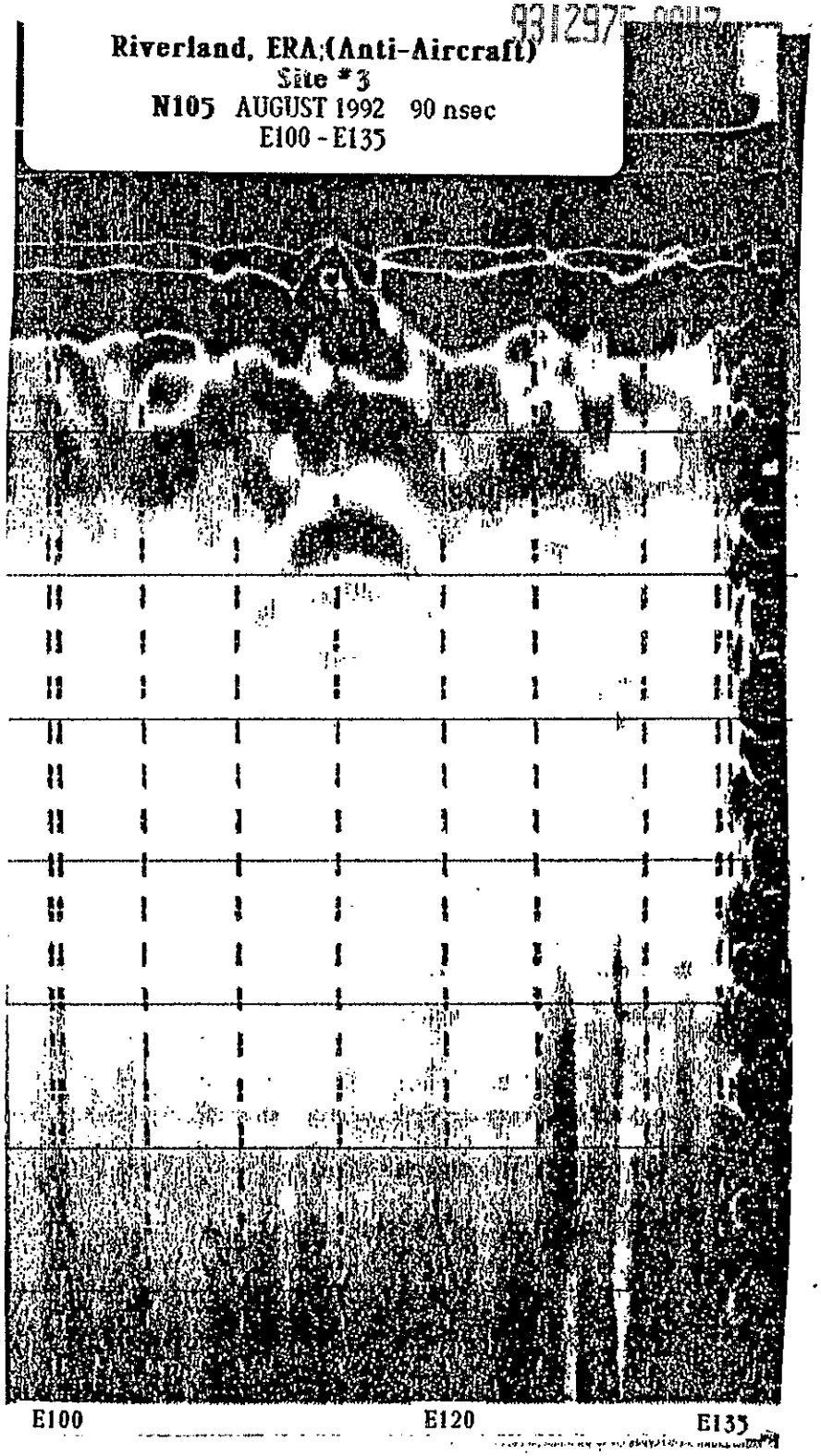
Riverland, ERA;(Anti-Aircraft)
Site #3
N105 AUGUST 1992 90 nsec
E100 - E135
E100
E120
E135


Riverland, ERA;(Anti-Aircraft)
Site #3
N100 AUGUST 1992 90 nsec
E100 - E135

GROUND-PENETRATING RADAR (GPR) SURVEY

Team Geophysics, Westinghouse Hanford Operations

TITLE: Riverland ERA, PHASE III Extension West

DATE: 11-11-92

LOCATION:
Midway railroad decon. site.

CLIENT: Paul Valcich

DATA COLLECTED BY
K.A. Bergstrom, T.H. Mitchell

EQUIPMENT USED:
GSSI System 8, model 4800
Calibrator Model P731
Digital Tape Recoder DT6000A

ANTENNA(S) USED:
100 ____ 300 XX 100 BISTATIC ____

LOG BOOK: EFL 1029

TIME WINDOW (NS): 100

PROCEDURES FOLLOWED: WHC-CM-7-7 EII 11.2, REV. 3

GRID : 50x80' NO. OF PROFILES: 28 TOTAL FOOTAGE COLLECTED: 1730

PARAMETERS:
Two sets of perpendicular profiles; five feet between profiles.

DATA TAPE NO.: ERA #3 RECORDS LOCATION: Geophysical files

TAPE ADDRESS : 0-20781 ____ CALIBRATION ADDRESS: 20281-20781

INTERPRETED BY : T.H. Mitchell REVIEWED BY : K. A. Bergstrom

INTERPRETATION DELIVERED TO draft to P. Valcich DATE : 9-92

OBJECTIVE(S):
To determine where a buried pipe, that was detected during the investigation of the diesel tank, go to. To determine whether there were additional structures further to the west.

NOTES:

Antenna pulled by hand at 1-2 mph. 50 meter cable. Pulled on south and east side of survey marks.

9312975.0946

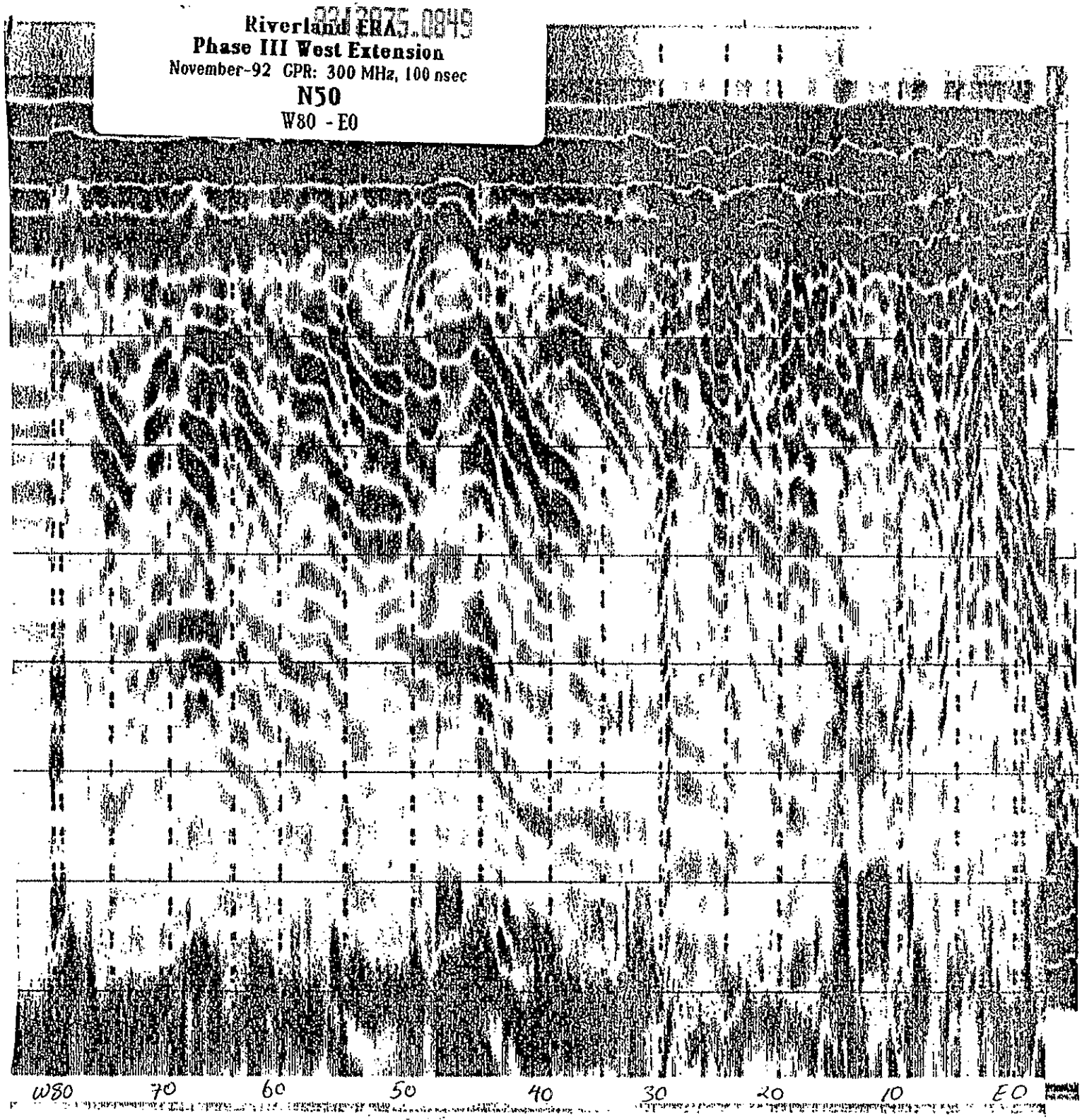
93/2875.0849
Riverland ERA
Phase III West Extension
November-92 GPR: 300 MHz, 100 nsec
N50
W80 - E0
W80
70
60
50
40
30
20
10
E0

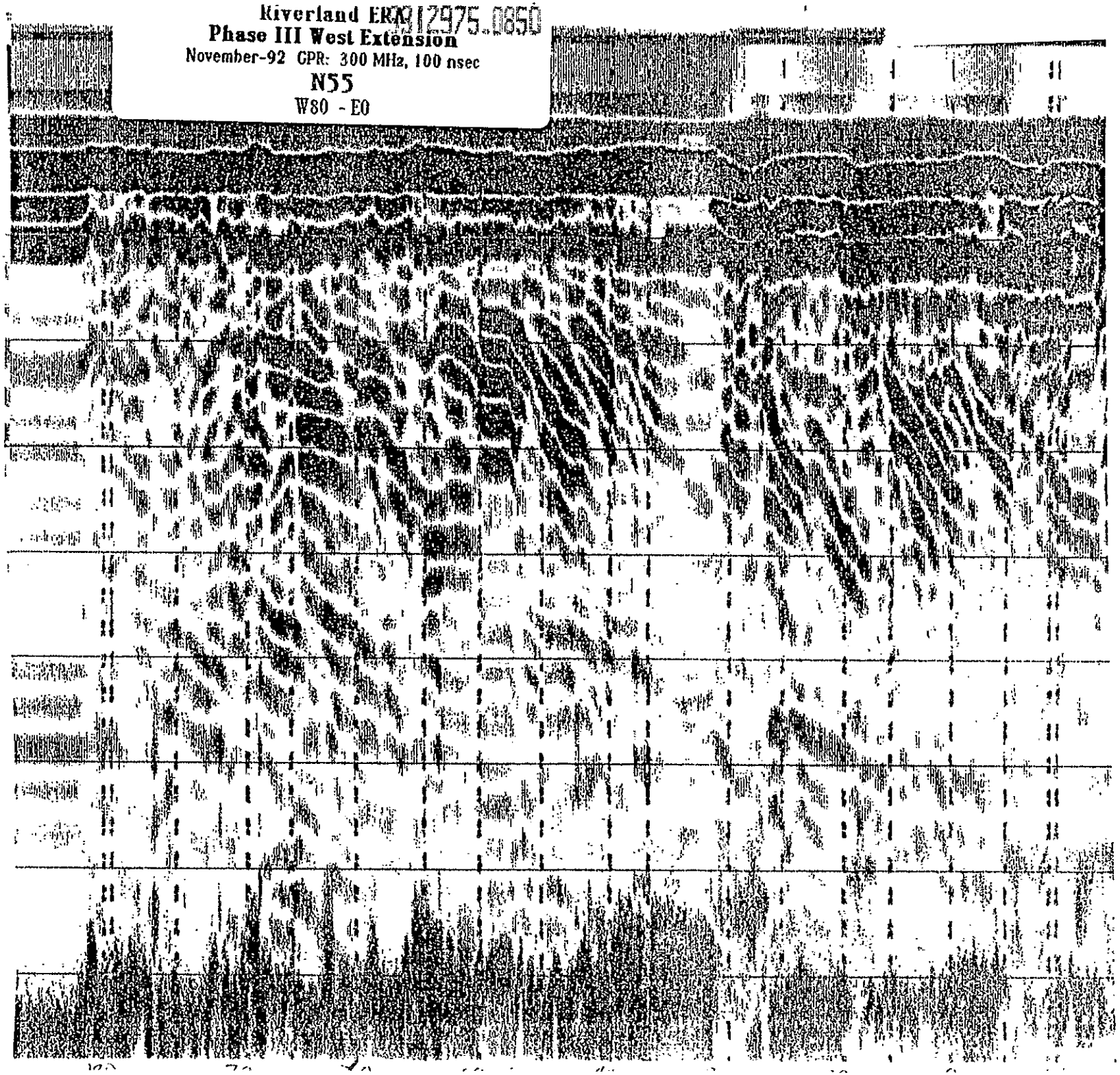
Riverland ERA 12975.0850
Phase III West Extension
November-92 GPR: 300 MHz, 100 nsec
N55
W80 - E0

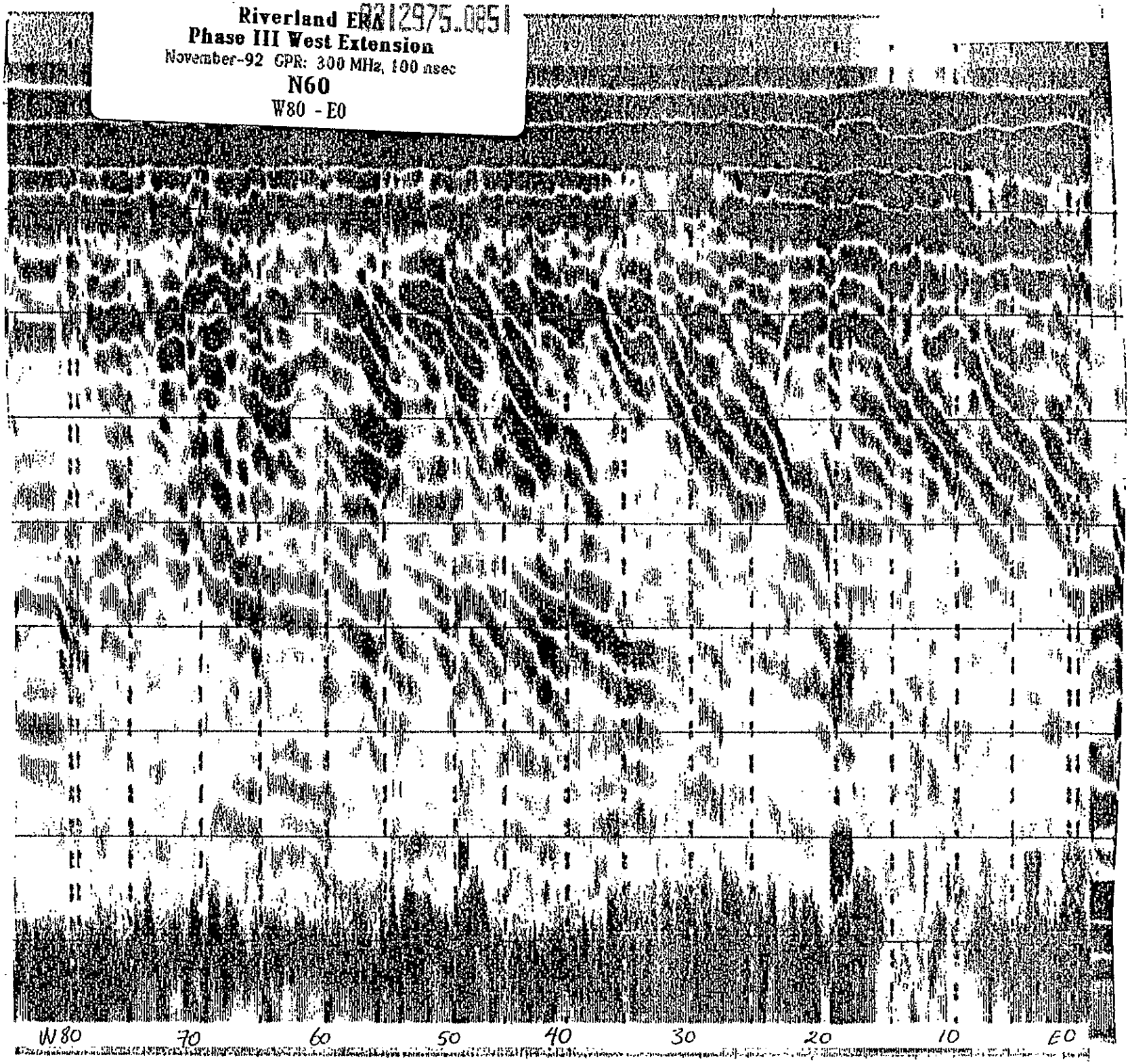
9212975.0851
Riverland ERA
Phase III West Extension
November-92 GPR: 300 MHz, 100 nsec
N60
W80 - E0
W80
70
60
50
40
30
20
10
E0

Phase III West Extension
November-92 GPR: 300 MHz, 100 nsec
N65
W80 - E0

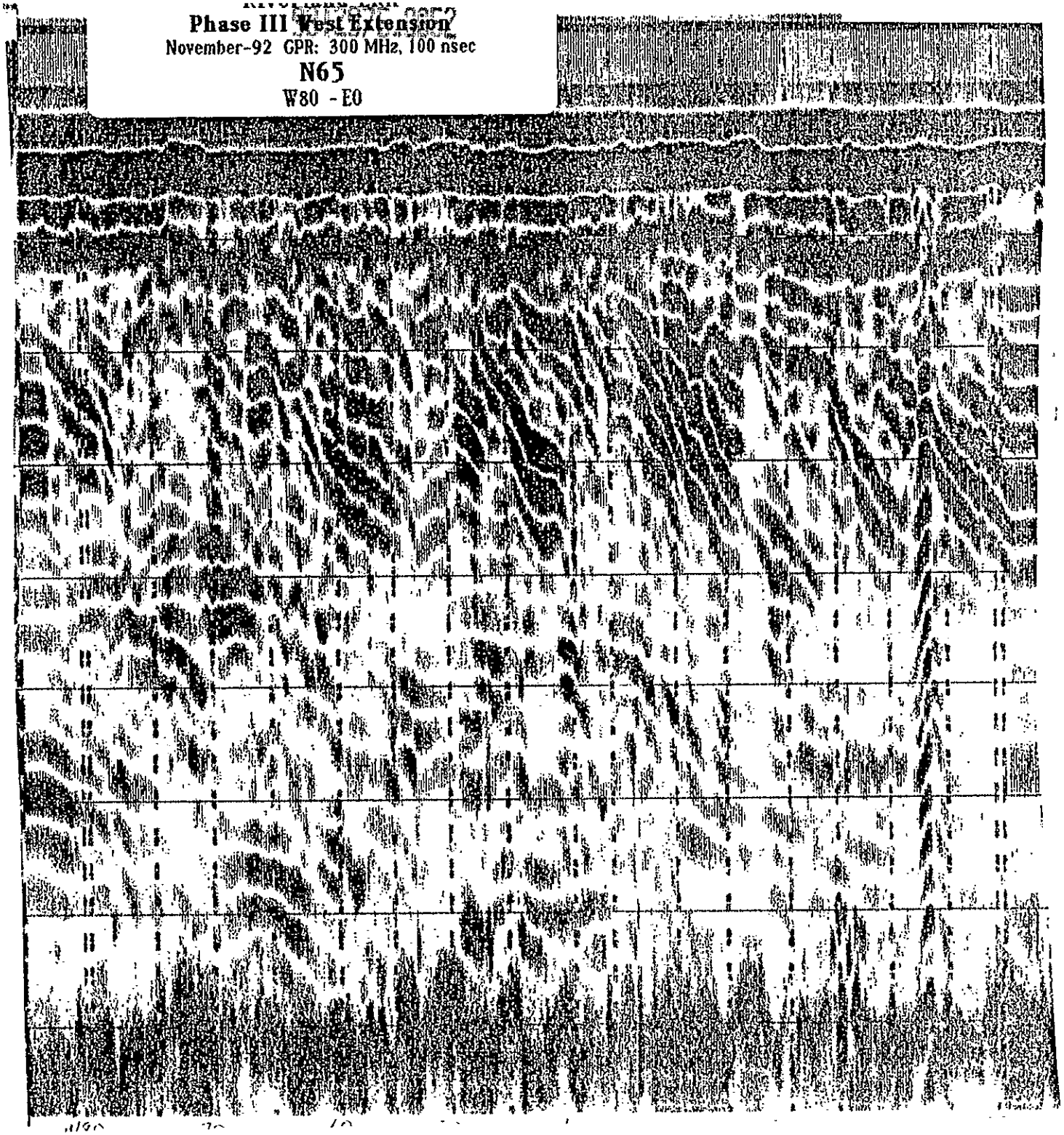

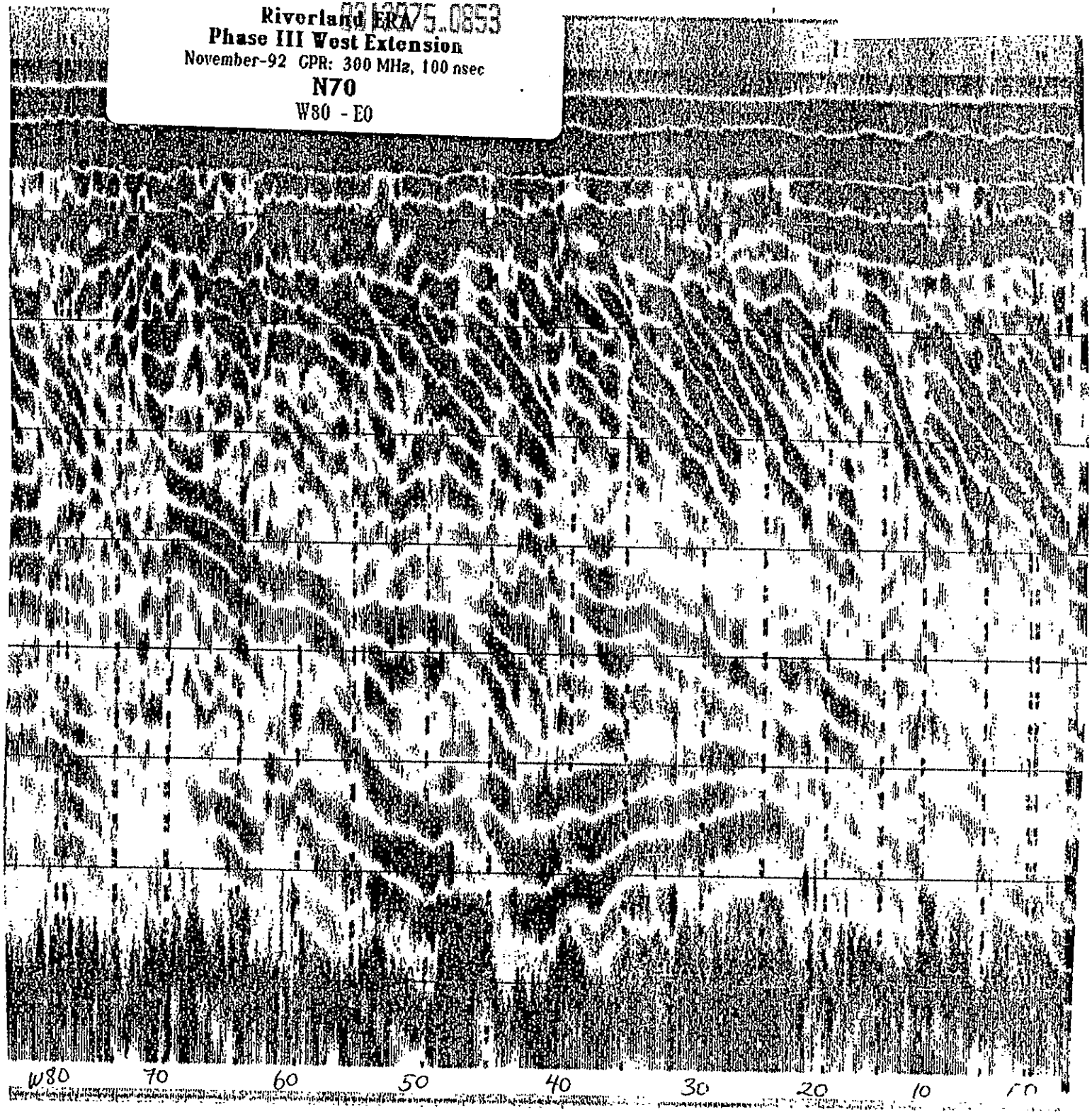
Riverland ERA 5.0853
Phase III West Extension
November-92 GPR: 300 MHz, 100 nsec
N70
W80 - E0
W80
70
60
50
40
30
20
10

Riverland ERN 2975.0859
Phase III West Extension
November-92 GPR: 300 MHz, 100 nsec
N75
W80 - E0

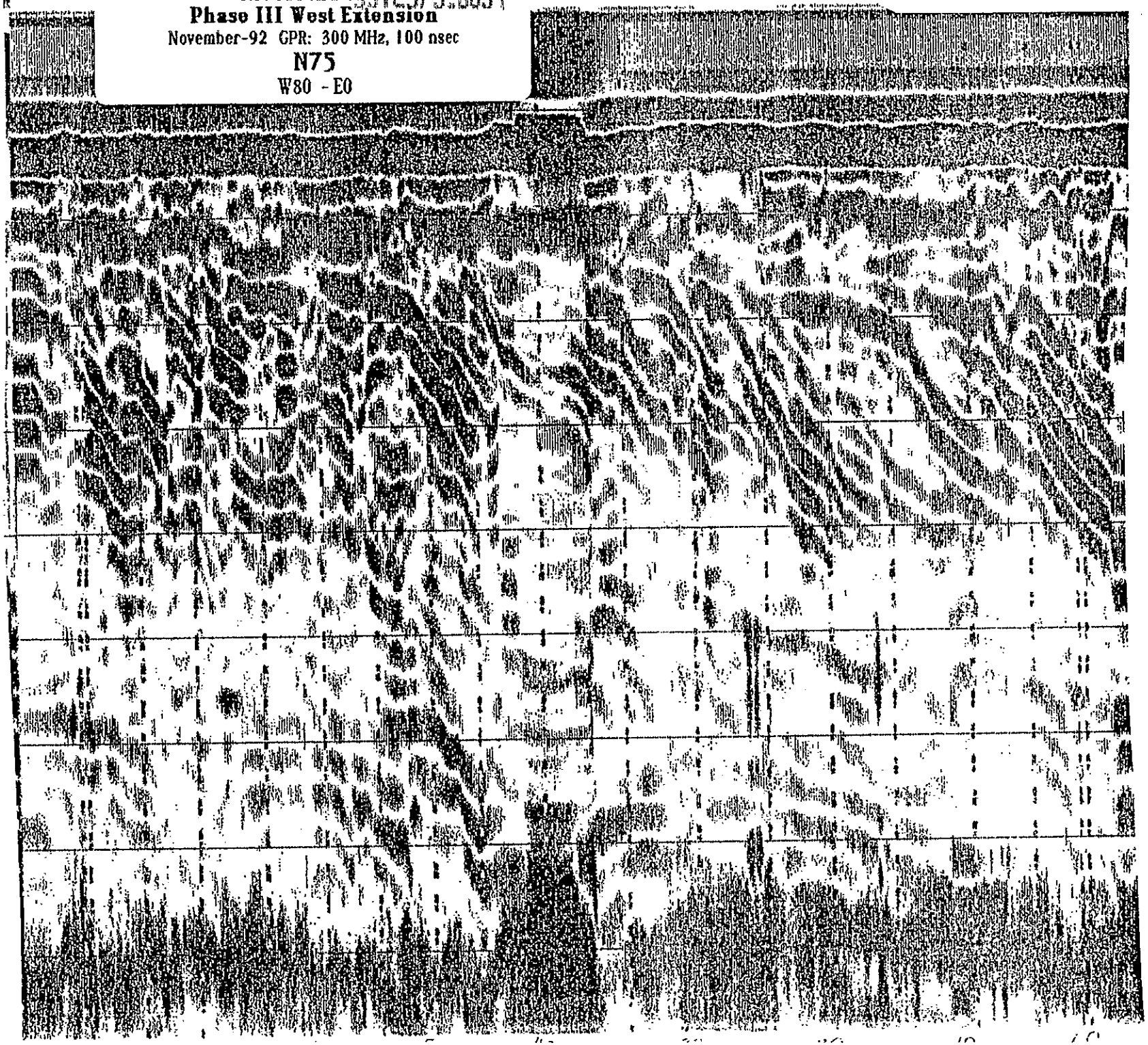

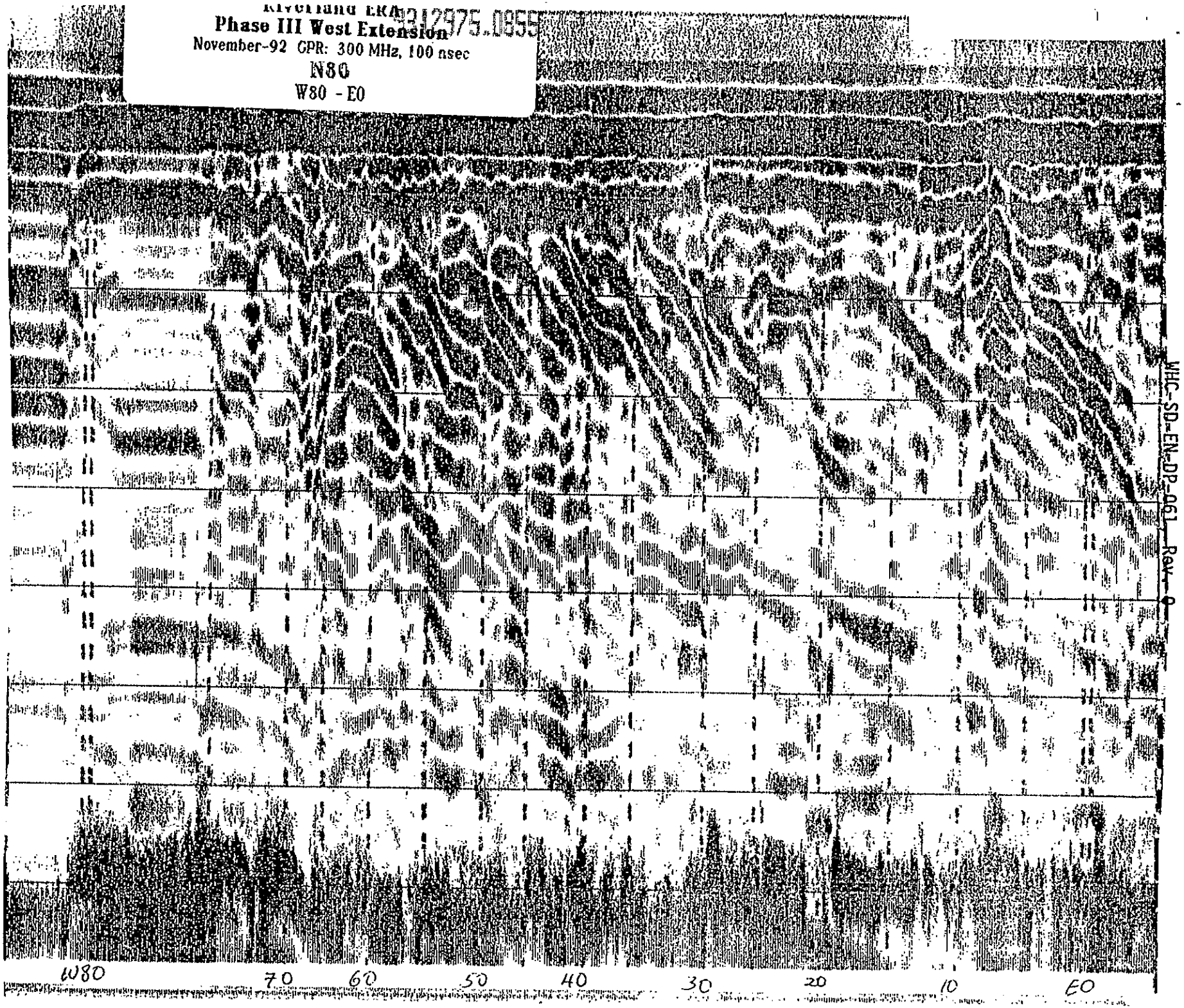
Riverland ERA 9312975.0855
Phase III West Extension
November-92 GPR: 300 MHz, 100 nsec
N80
W80 - E0
W80
70
60
50
40
30
20
10
E0

Riverland ERA 9312975.0855
Phase III West Extension
November-92 GPR: 300 MHz, 100 nsec
N85
W80 - E0

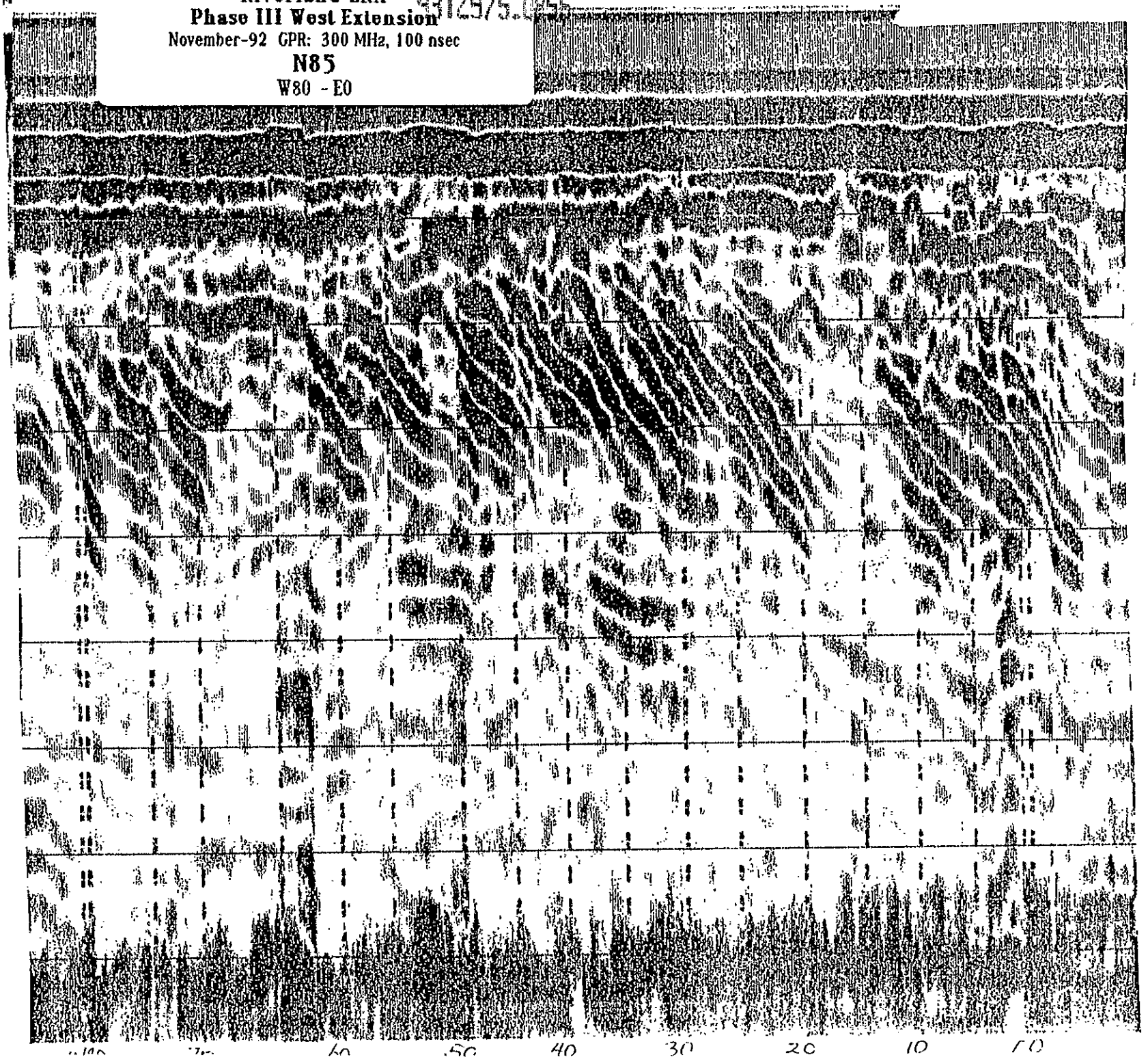

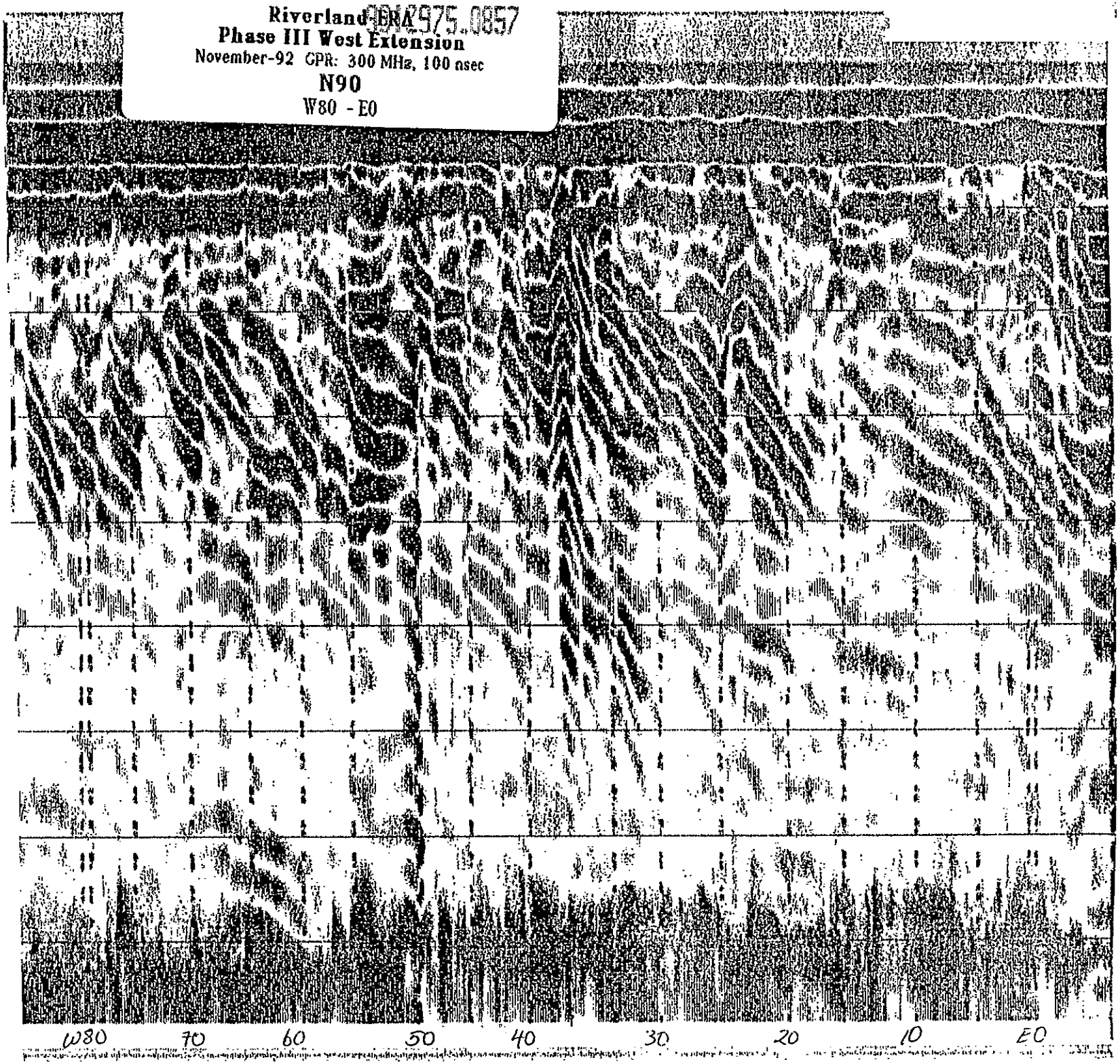
Riverland ERA 975.0857
Phase III West Extension
November-92 GPR: 300 MHz, 100 nsec
N90
W80 - E0
W80
70
60
50
40
30
20
10
E0

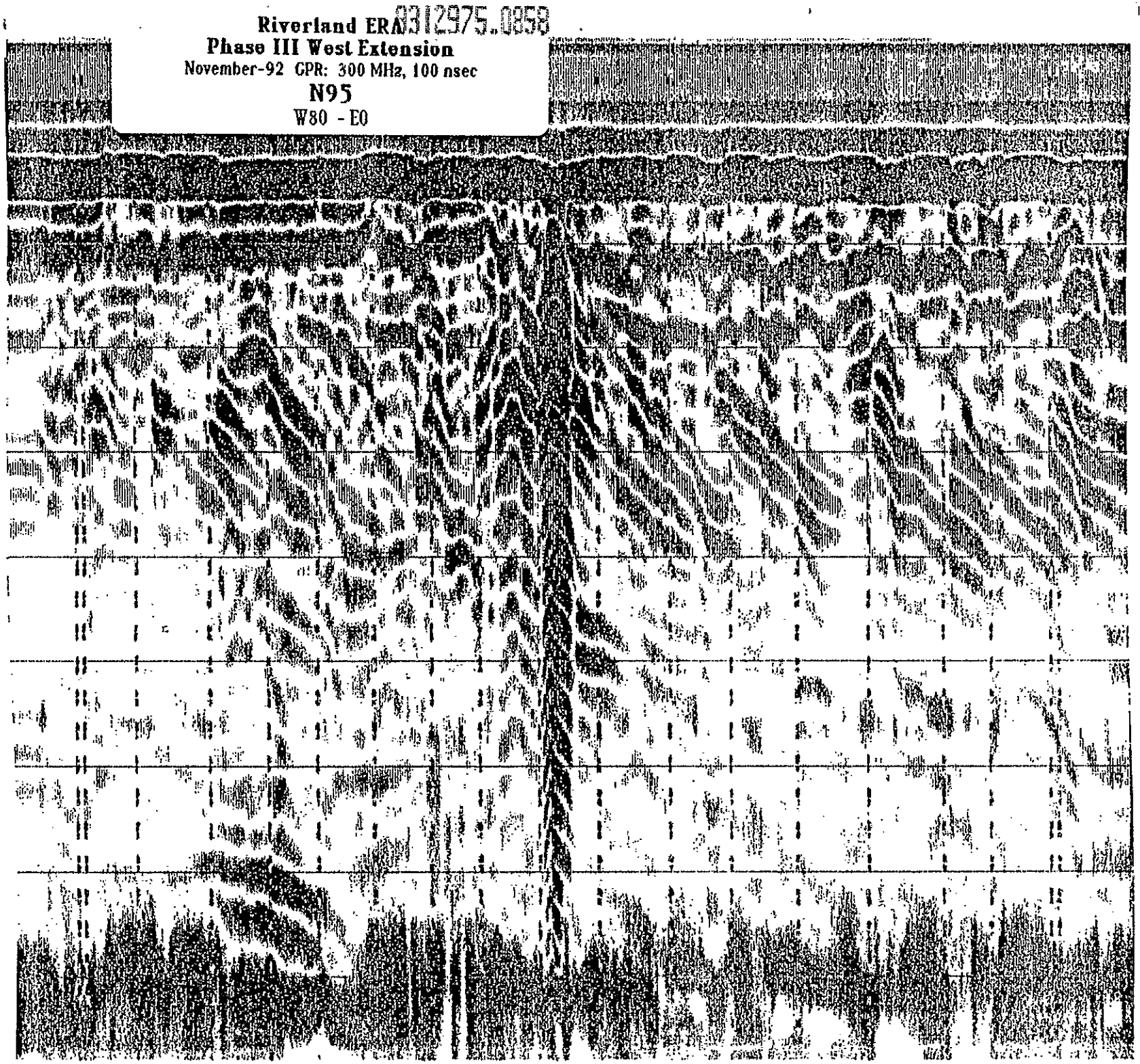
9312975.0858
Riverland ERA
Phase III West Extension
November-92 GPR: 300 MHz, 100 nsec
N95
W80 - E0

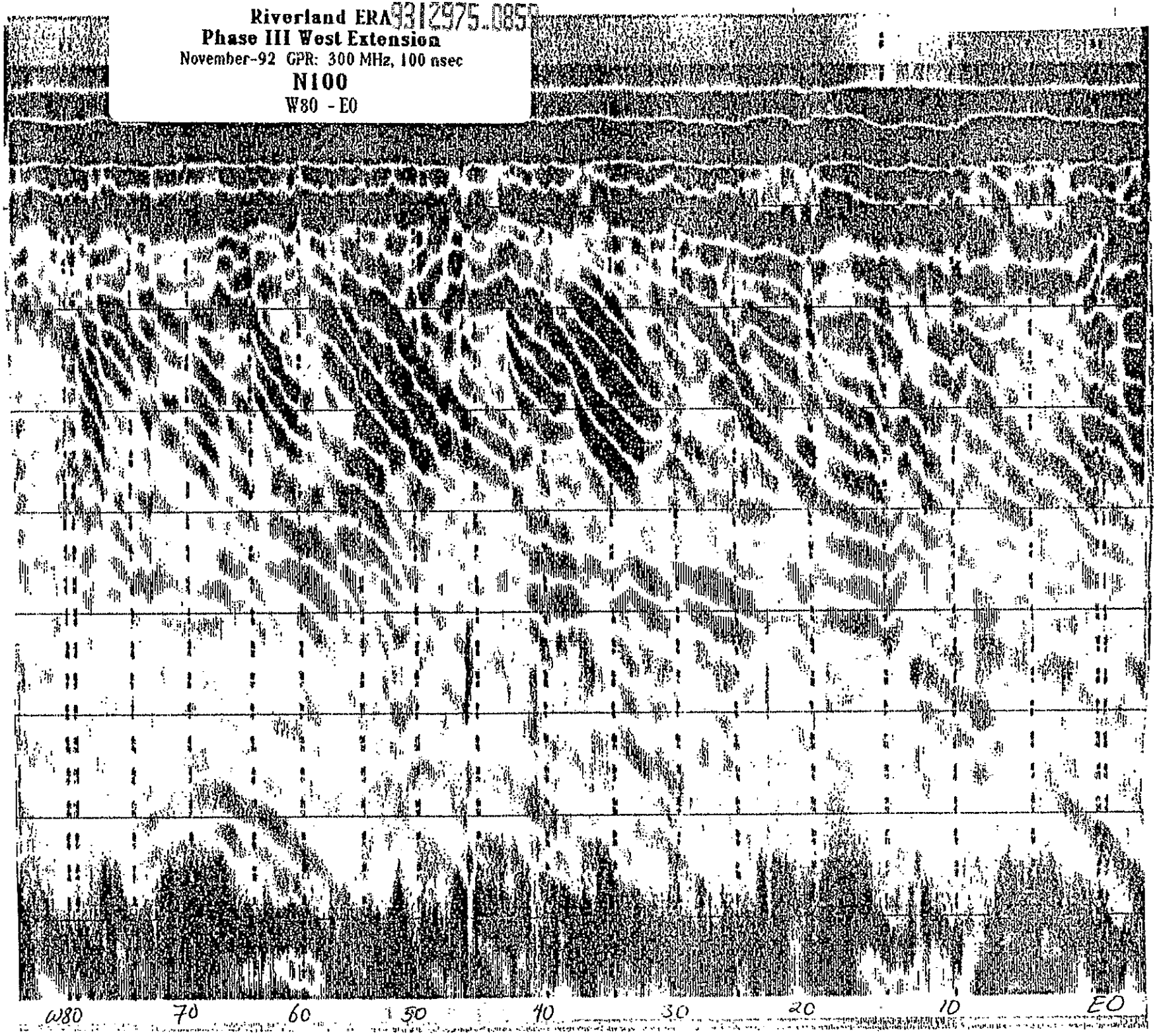
Riverland ERA 9312975.0850
Phase III West Extension
November-92 GPR: 300 MHz, 100 nsec
N100
W80 - E0
W80
70
60
50
40
30
20
10
E0

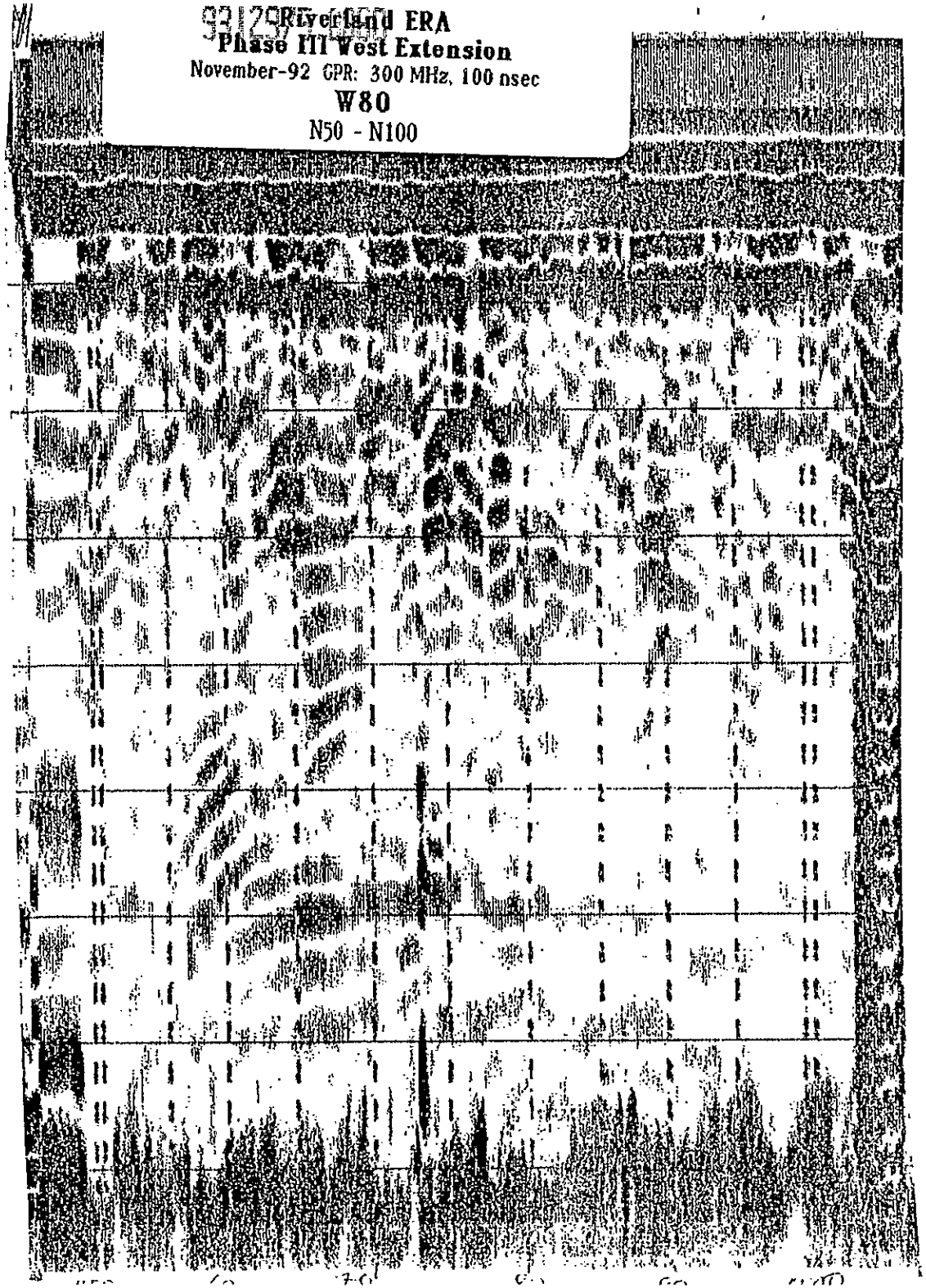
93129 Riverland ERA
Phase III West Extension
November-92 GPR: 300 MHz, 100 nsec
W80
N50 - N100

9312975.0961

Riverland ERA
Phase III West Extension
November-92 GPR: 300 MHz, 100 nsec
W75
N50 - N100

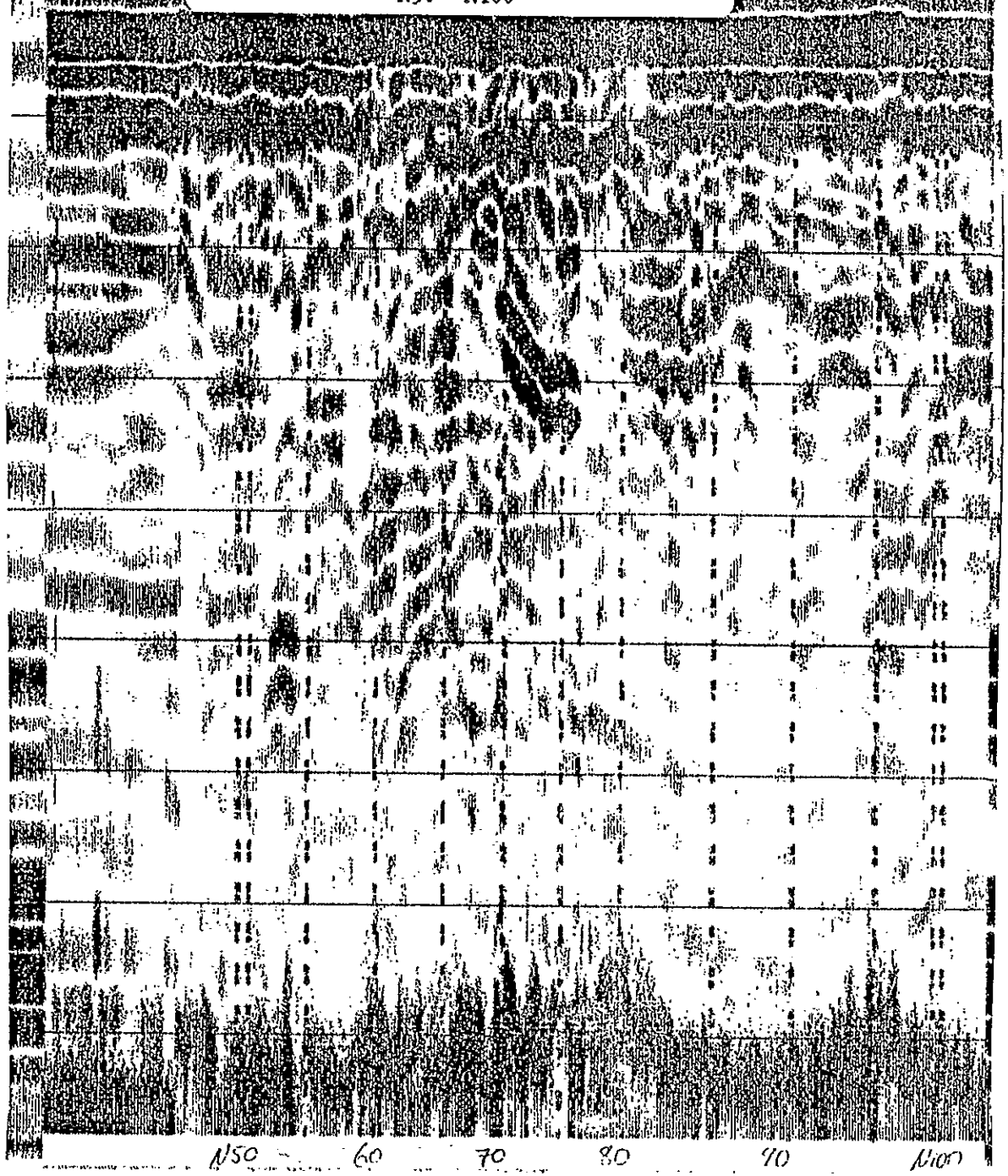

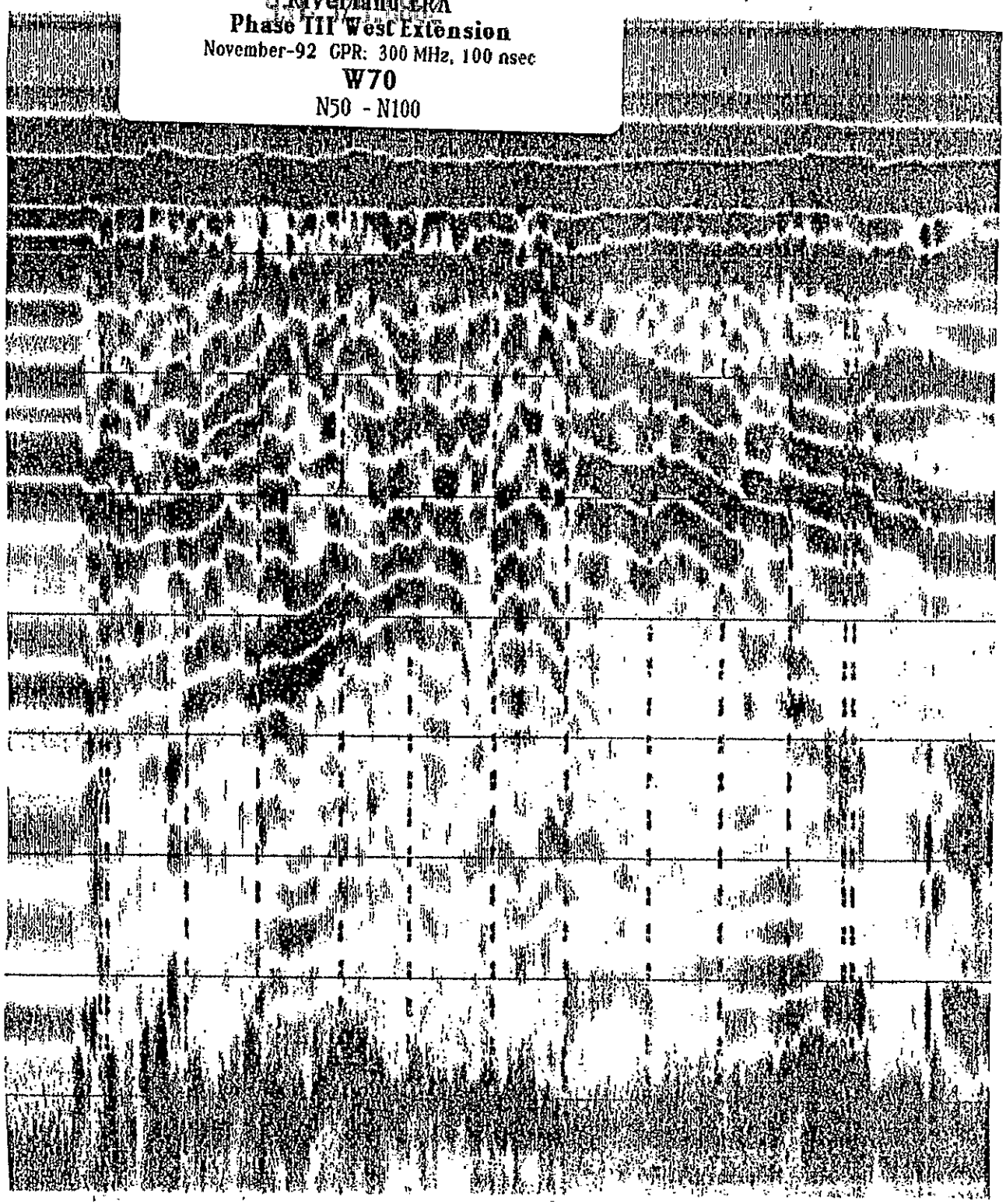
Phase III West Extension
November-92 GPR: 300 MHz, 100 nsec
W70
N50 - N100

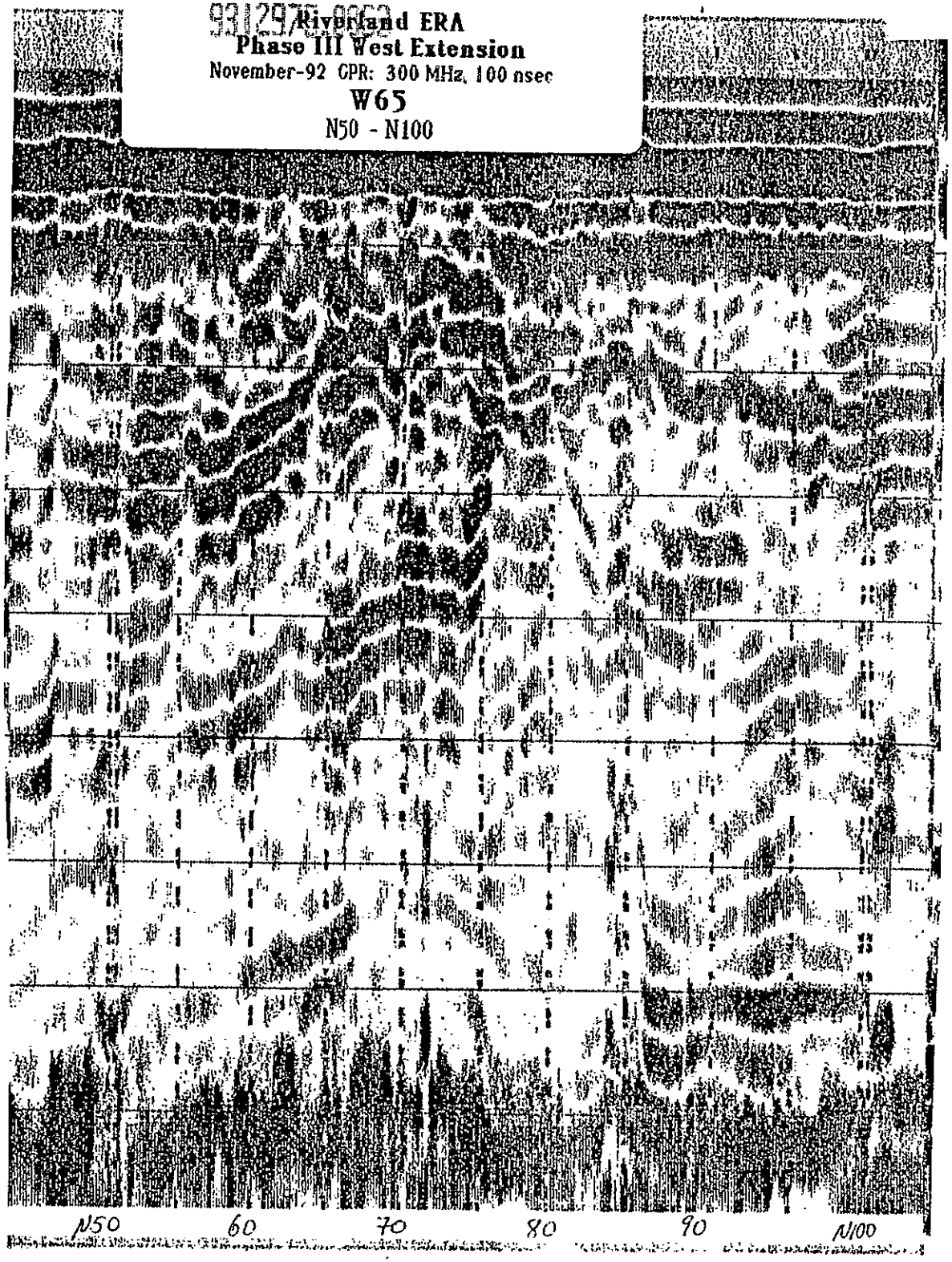
93129
Riverland ERA
Phase III West Extension
November-92 GPR: 300 MHz, 100 nsec
W65
N50 - N100
N50
60
70
80
90
N100

Riverland LKA
Phase III West Extension
November-92 GPR: 300 MHz, 100 nsec
W60
N50 - N100

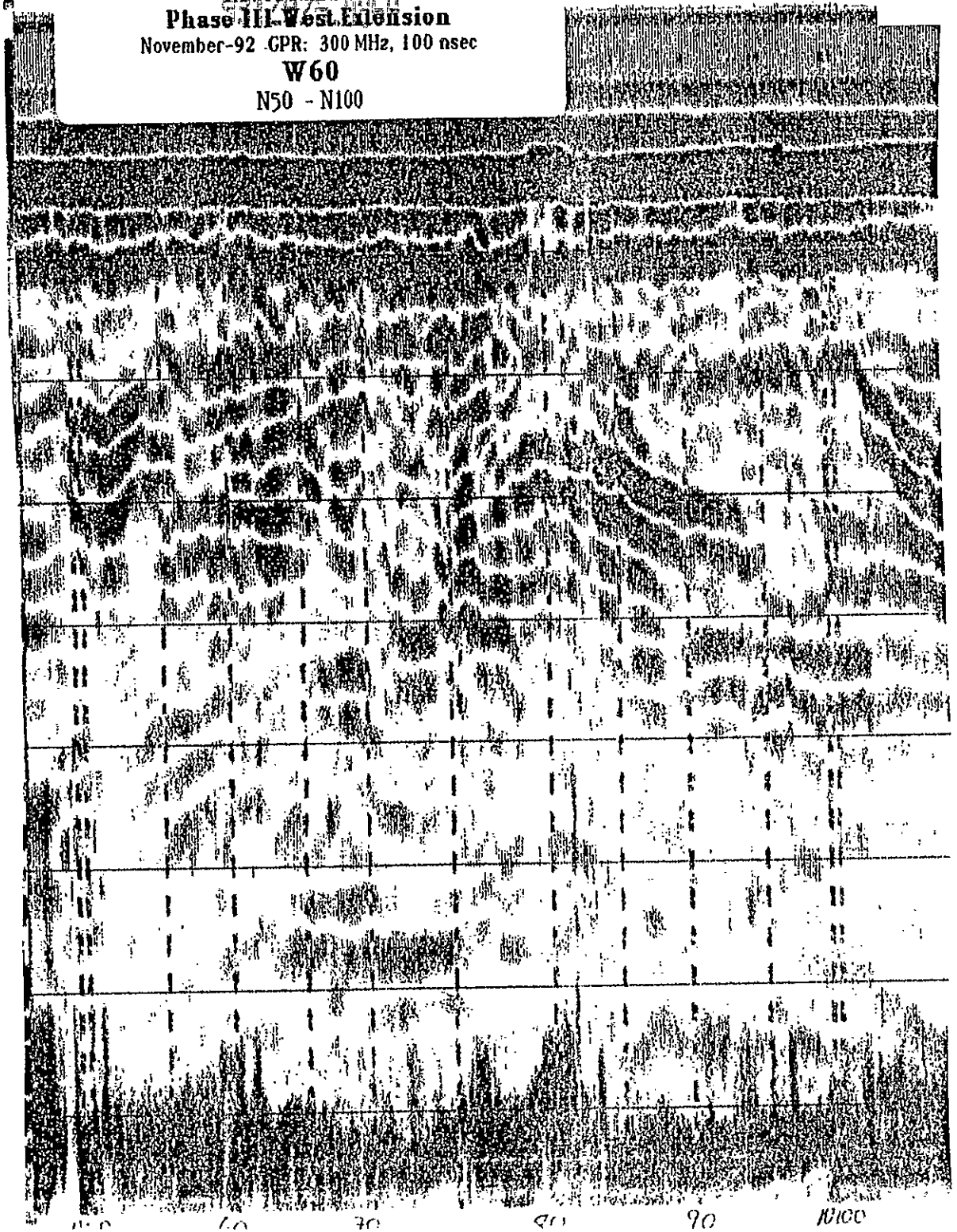

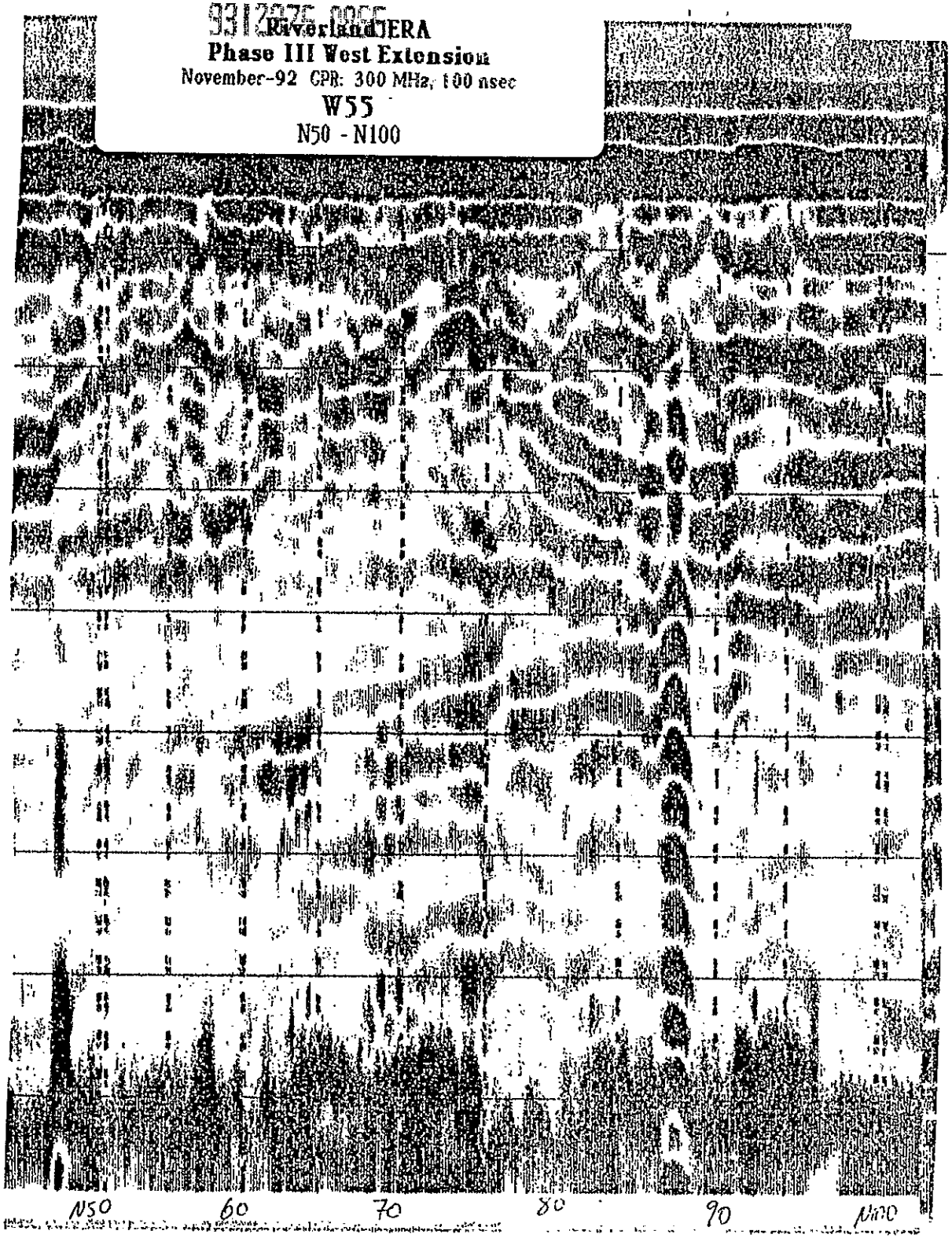
9312076.0966
Riverland GERA
Phase III West Extension
November-92 CPR: 300 MHz, 100 nsec
W55
N50 - N100
N50
60
70
80
90
N100

9312975.0869

Riverland ERA
Phase III West Extension
November-92 GPR: 300 MHz, 100 nsec
W50
N50 - N100

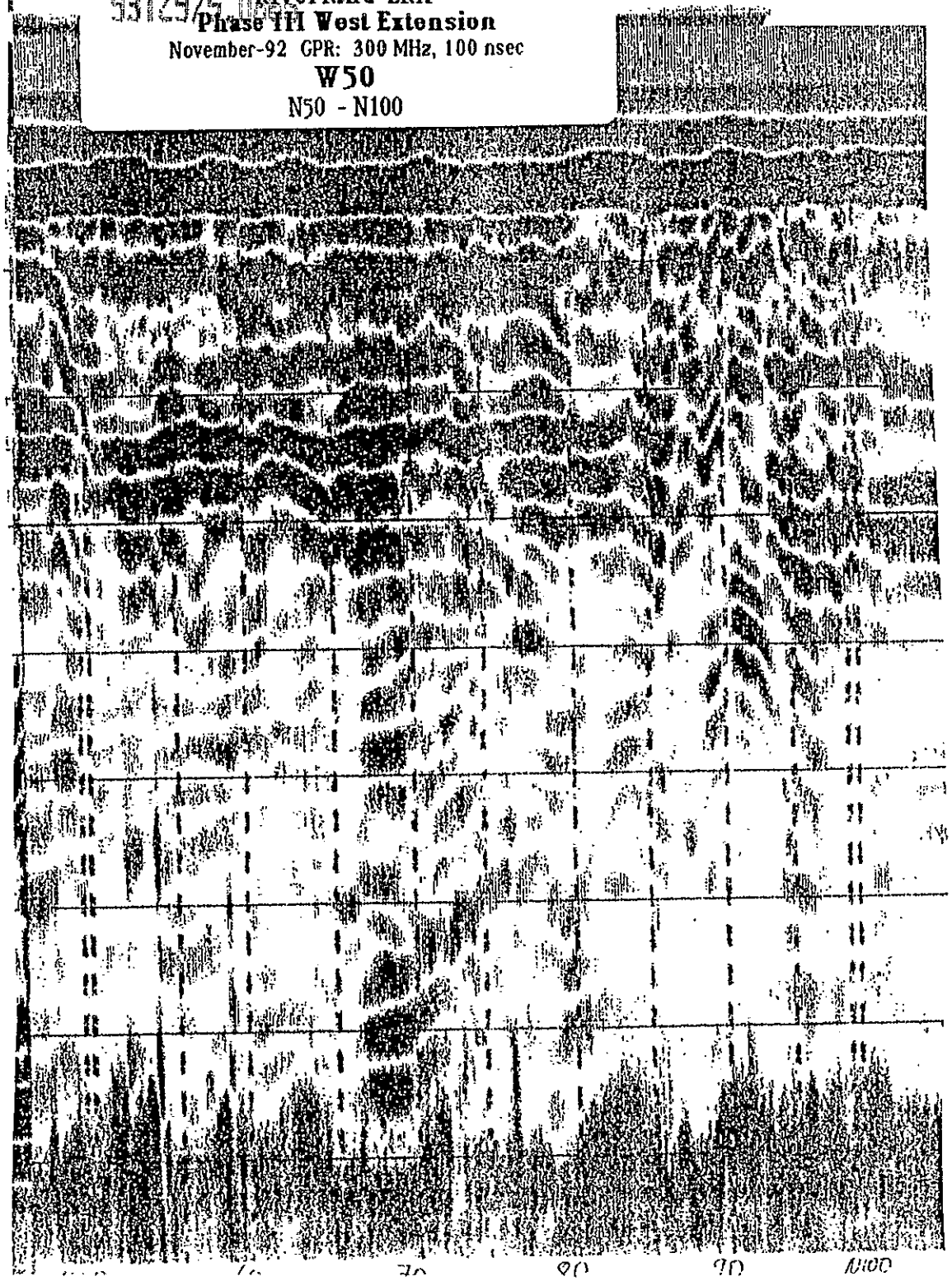

9312975.0957

Riverland ERA

Phase III West Extension

November-92 GPR: 300 MHz, 100 nsec

W45

N50 - N100

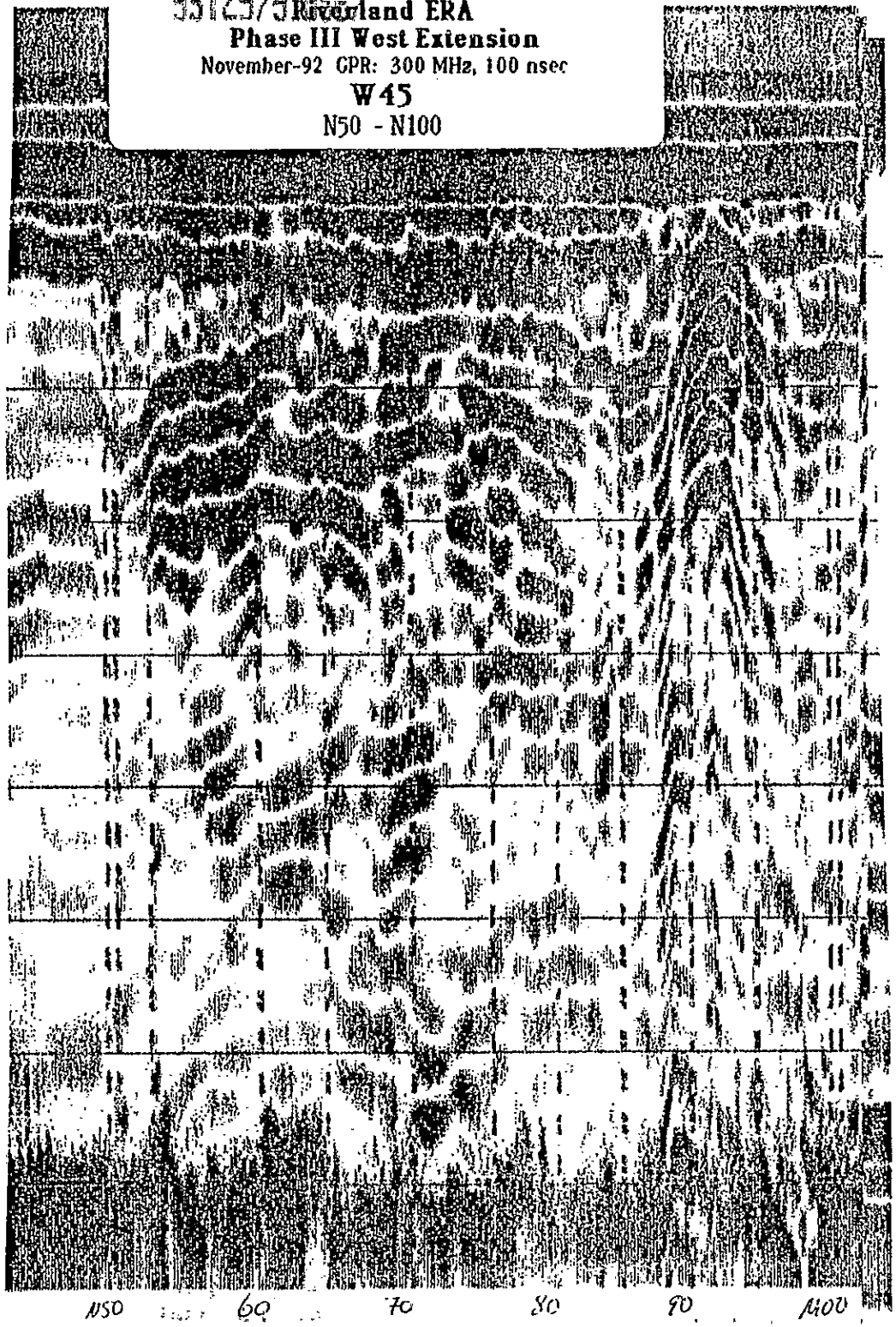

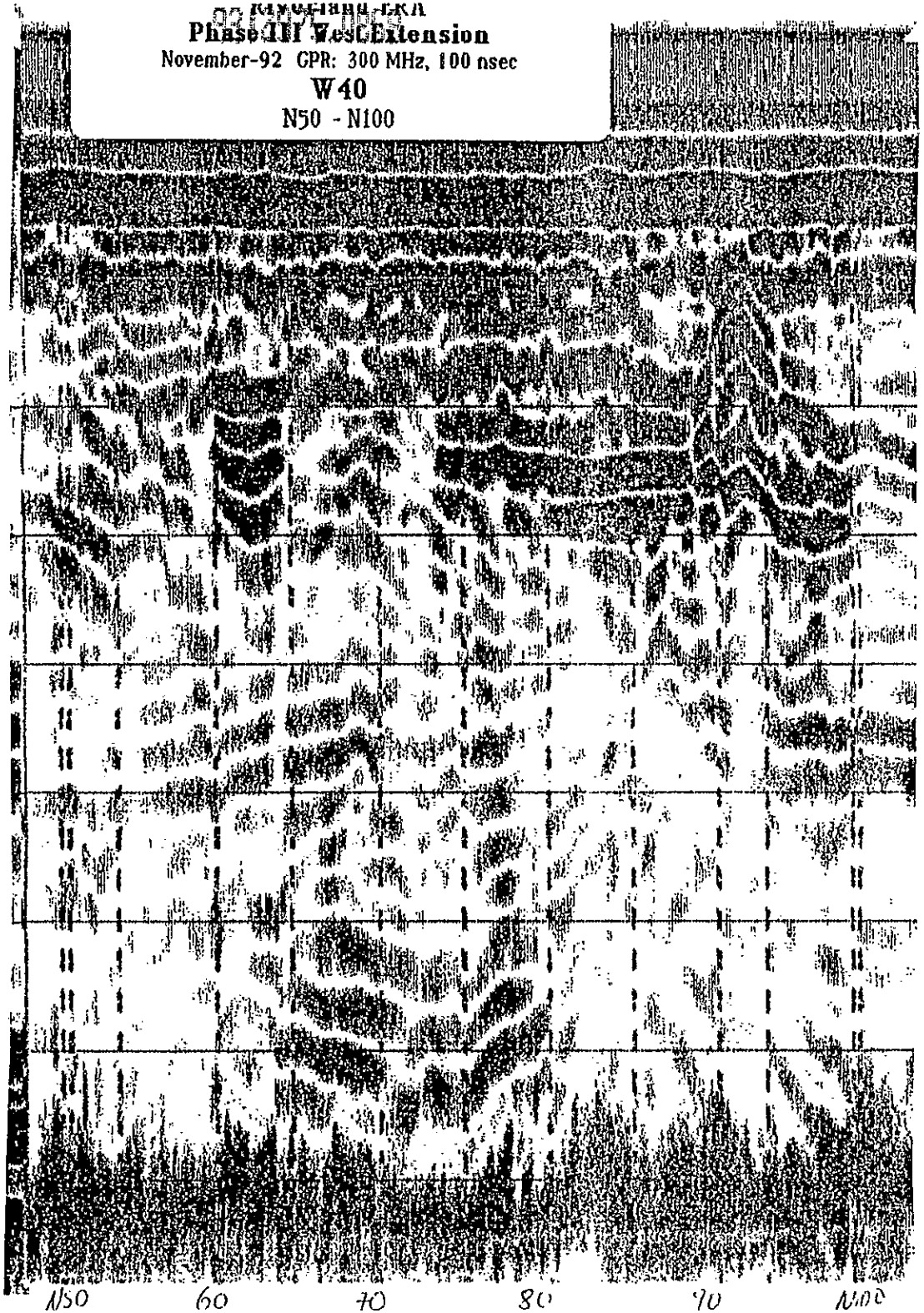
Phase III West Extension
November-92 GPR: 300 MHz, 100 nsec
W40
N50 - N100
N50
60
70
80
90
N100

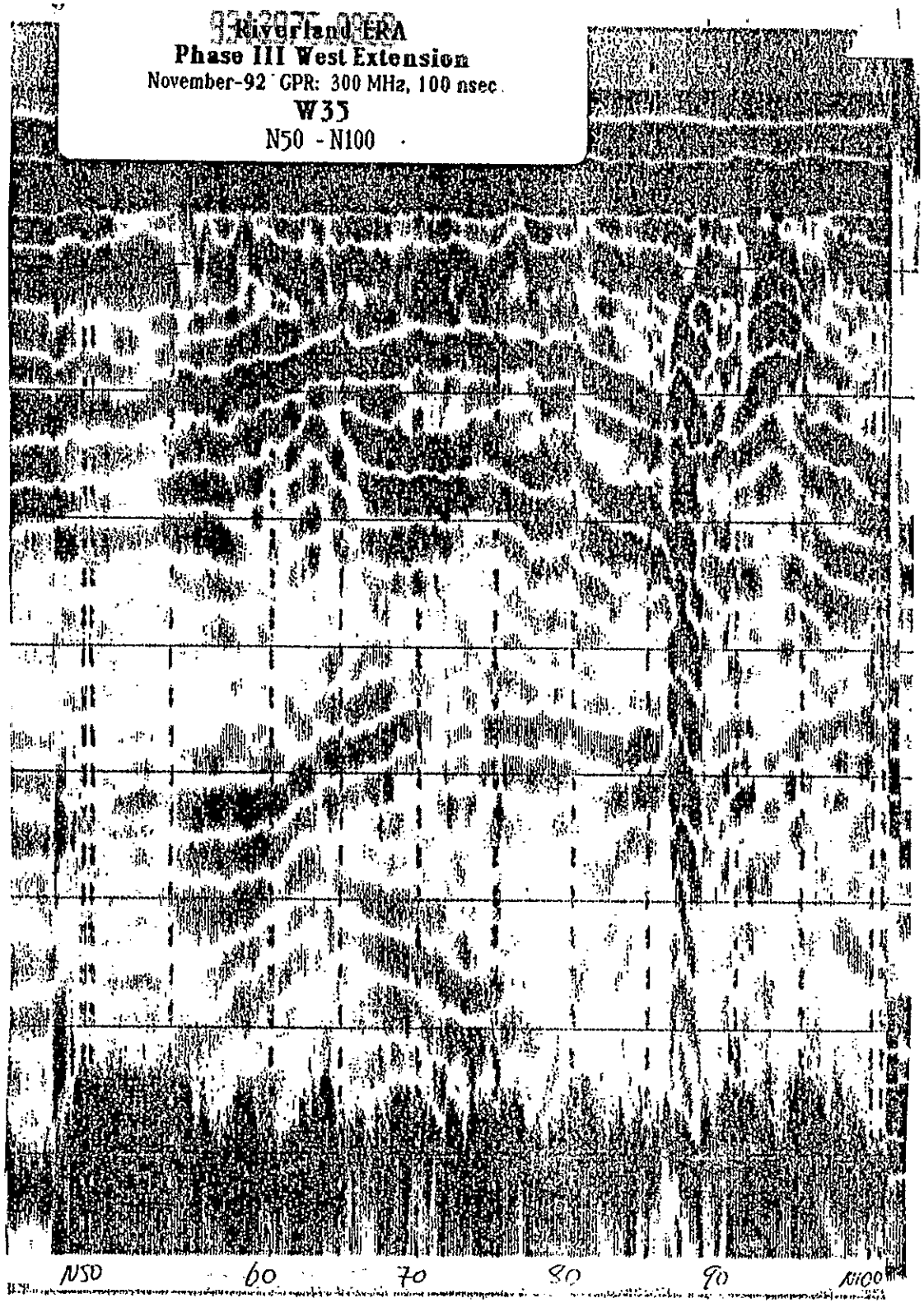
Riverland ERA
Phase III West Extension
November-92 GPR: 300 MHz, 100 nsec
W35
N50 - N100
N50
60
70
80
90
N100

Riverland ERA
Phase III West Extension
November-92 GPR: 300 MHz, 100 nsec
W30
N50 - N100

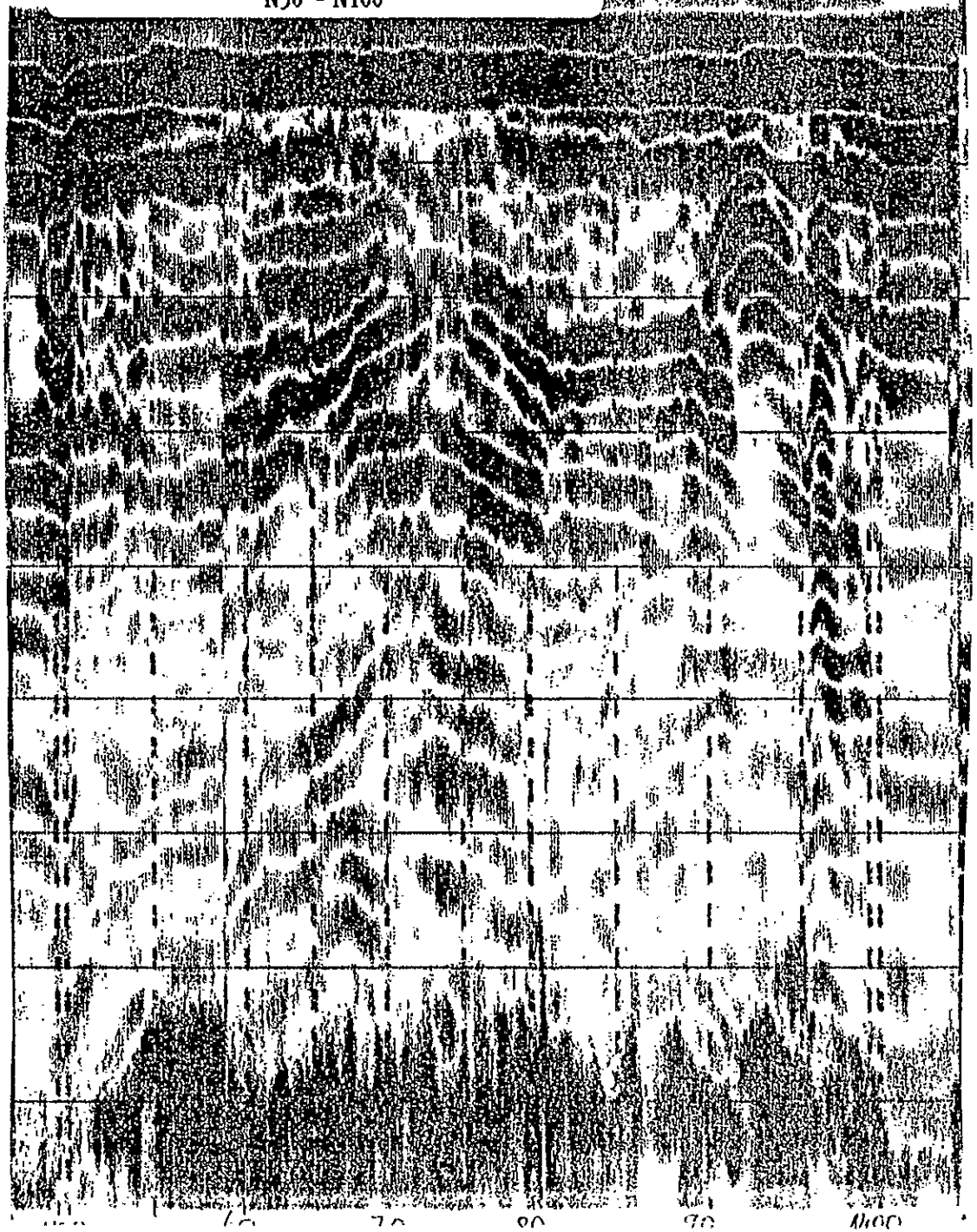

93|2875.087|ERA

Riverland

Phase III West Extension

November-92 GPR: 300 MHz, 100 nsec

W25

N50 - N100

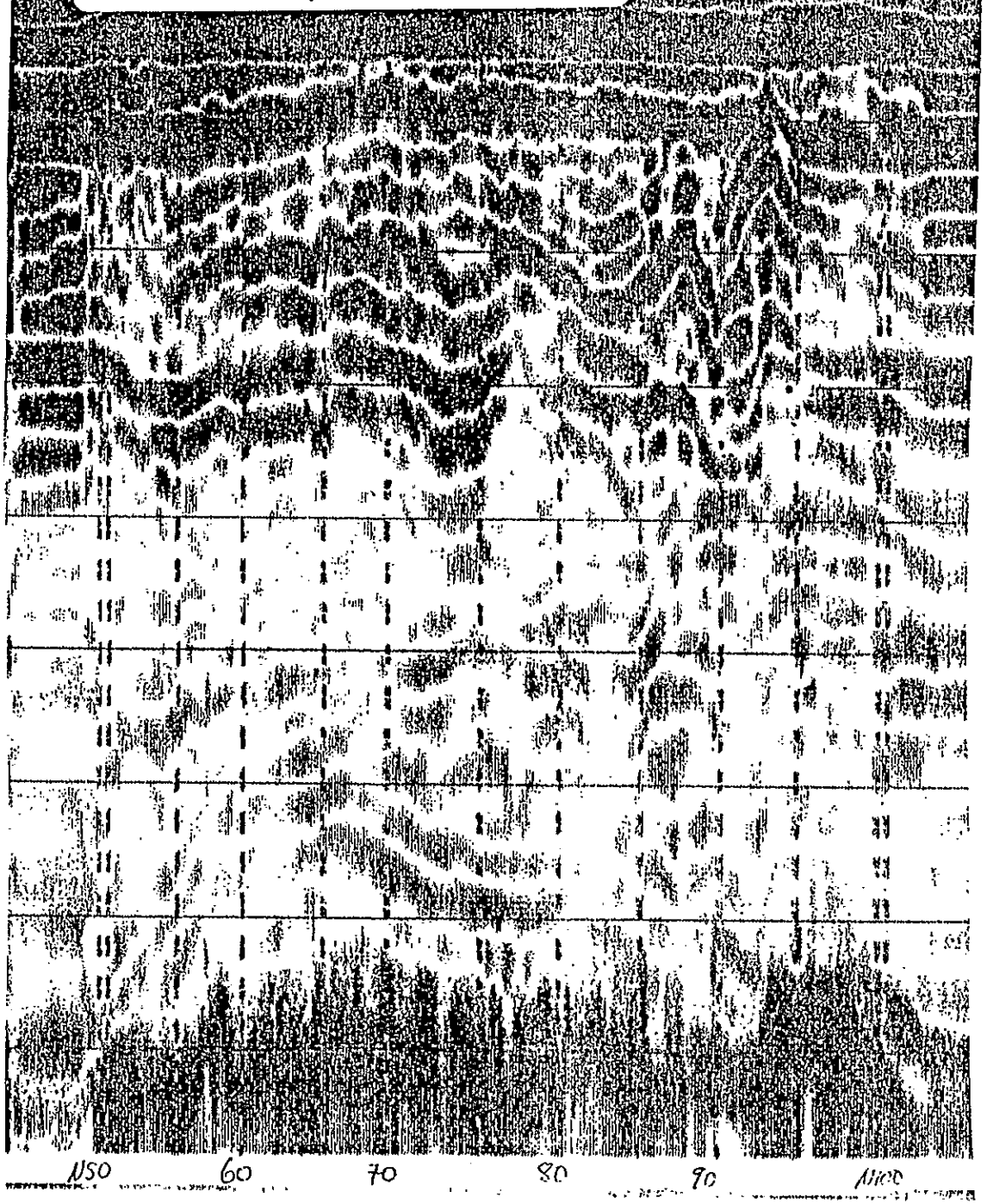

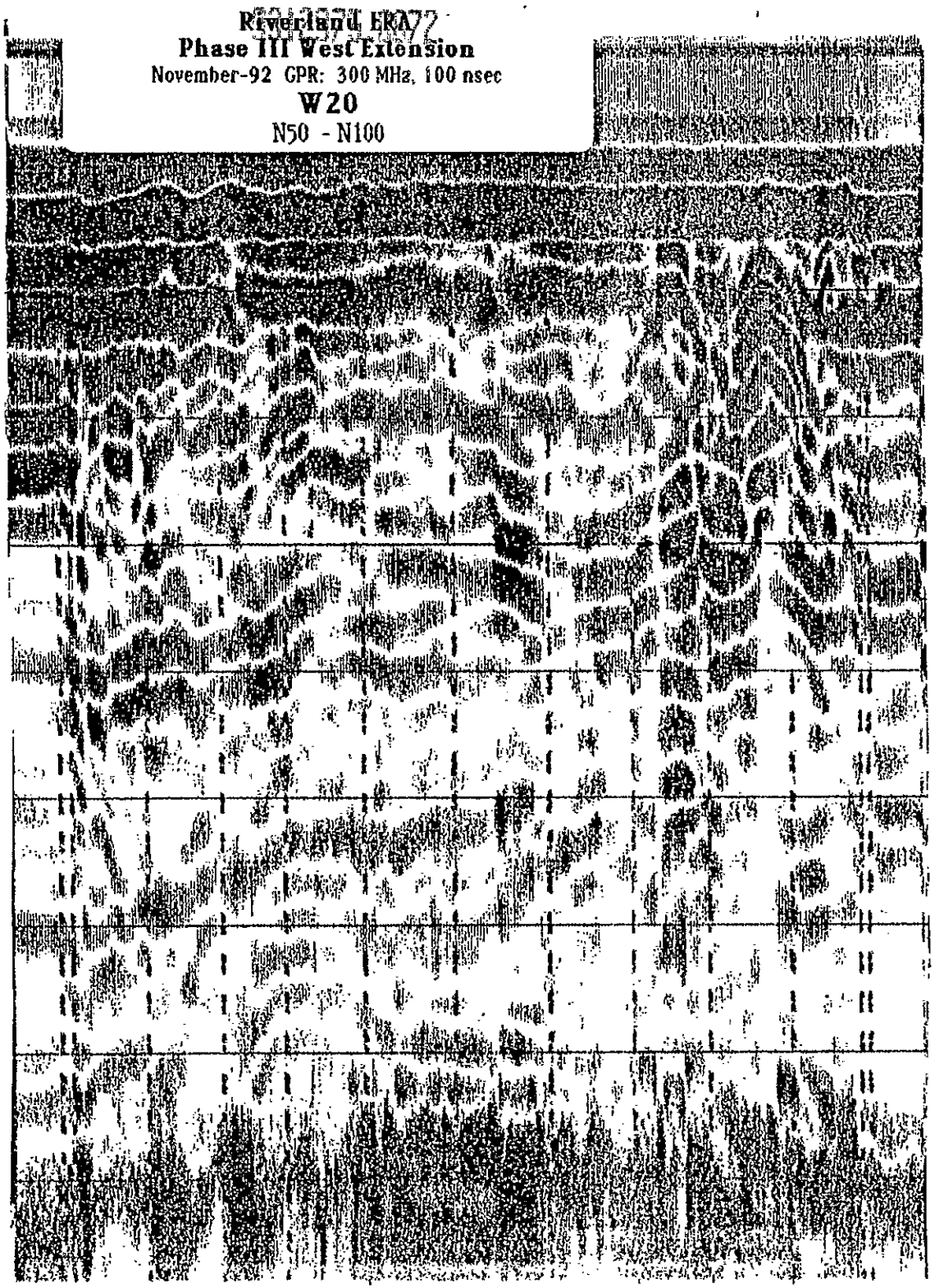
Riverland ERA72
Phase III West Extension
November-92 GPR: 300 MHz, 100 nsec
W20
N50 - N100

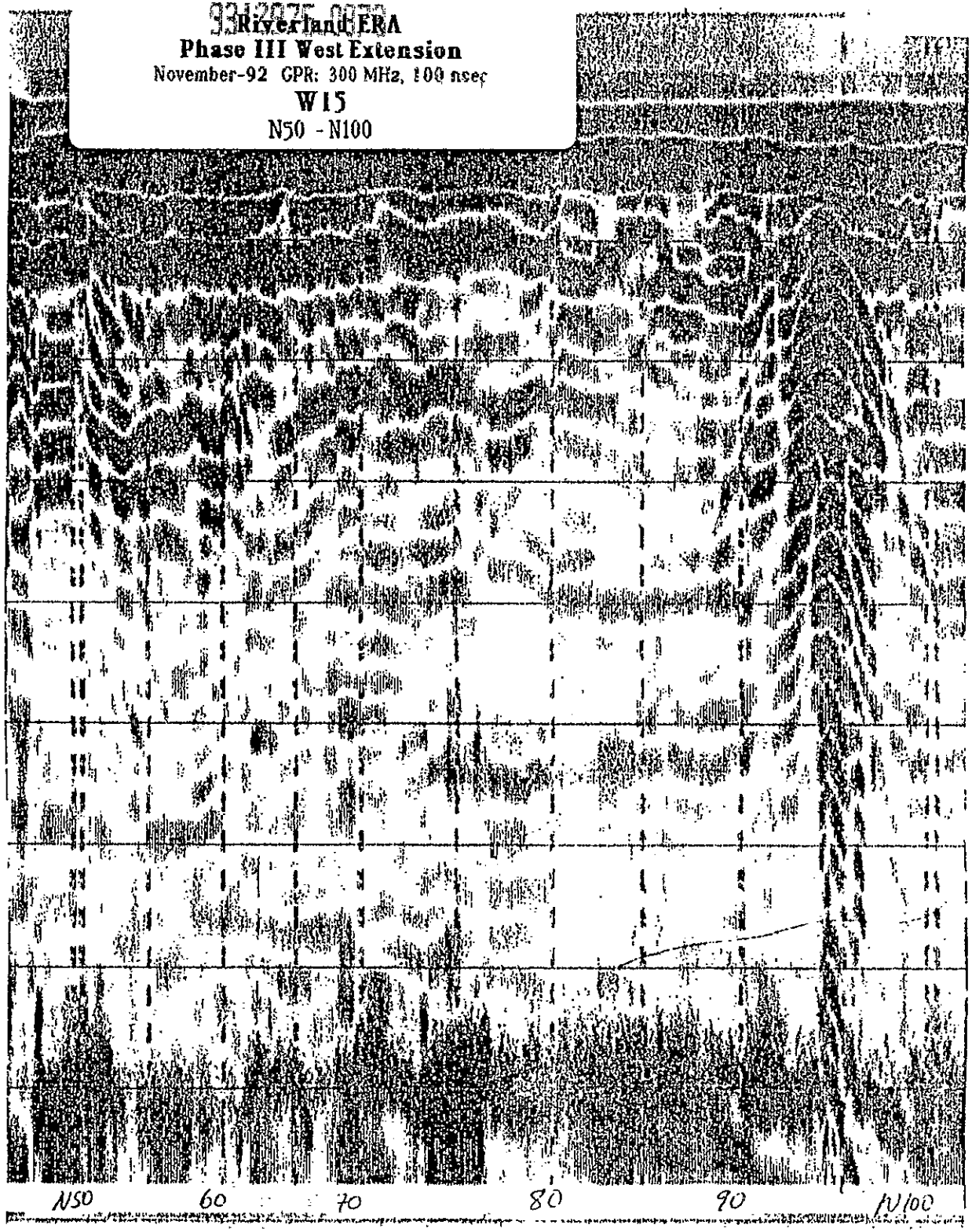
Riverland ERA
Phase III West Extension
November-92 GPR: 300 MHz, 100 nsec
W15
N50 - N100
N50
60
70
80
90
N100

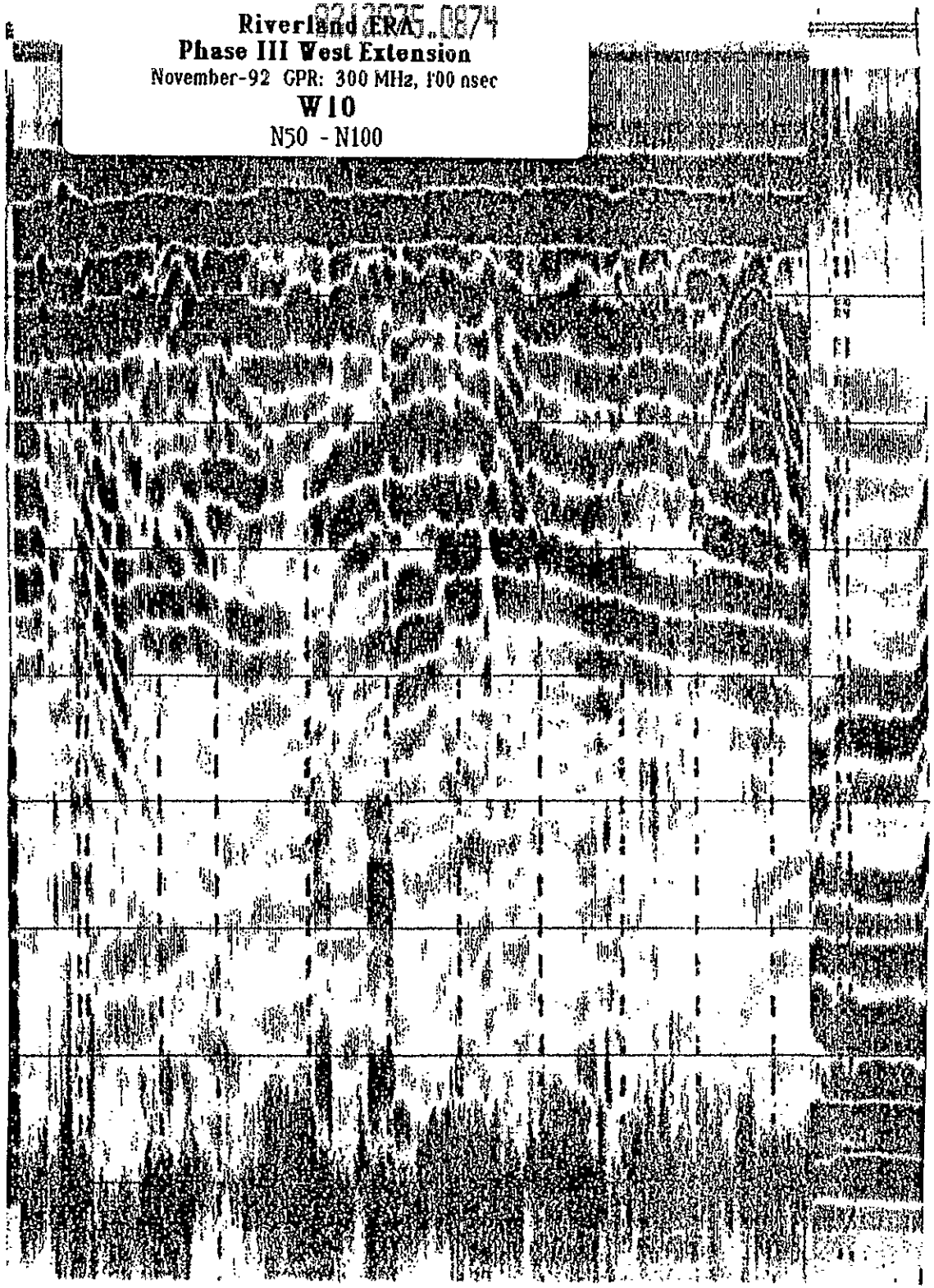
9213675.0874
Riverland ERA
Phase III West Extension
November-92 GPR: 300 MHz, 100 nsec
W10
N50 - N100

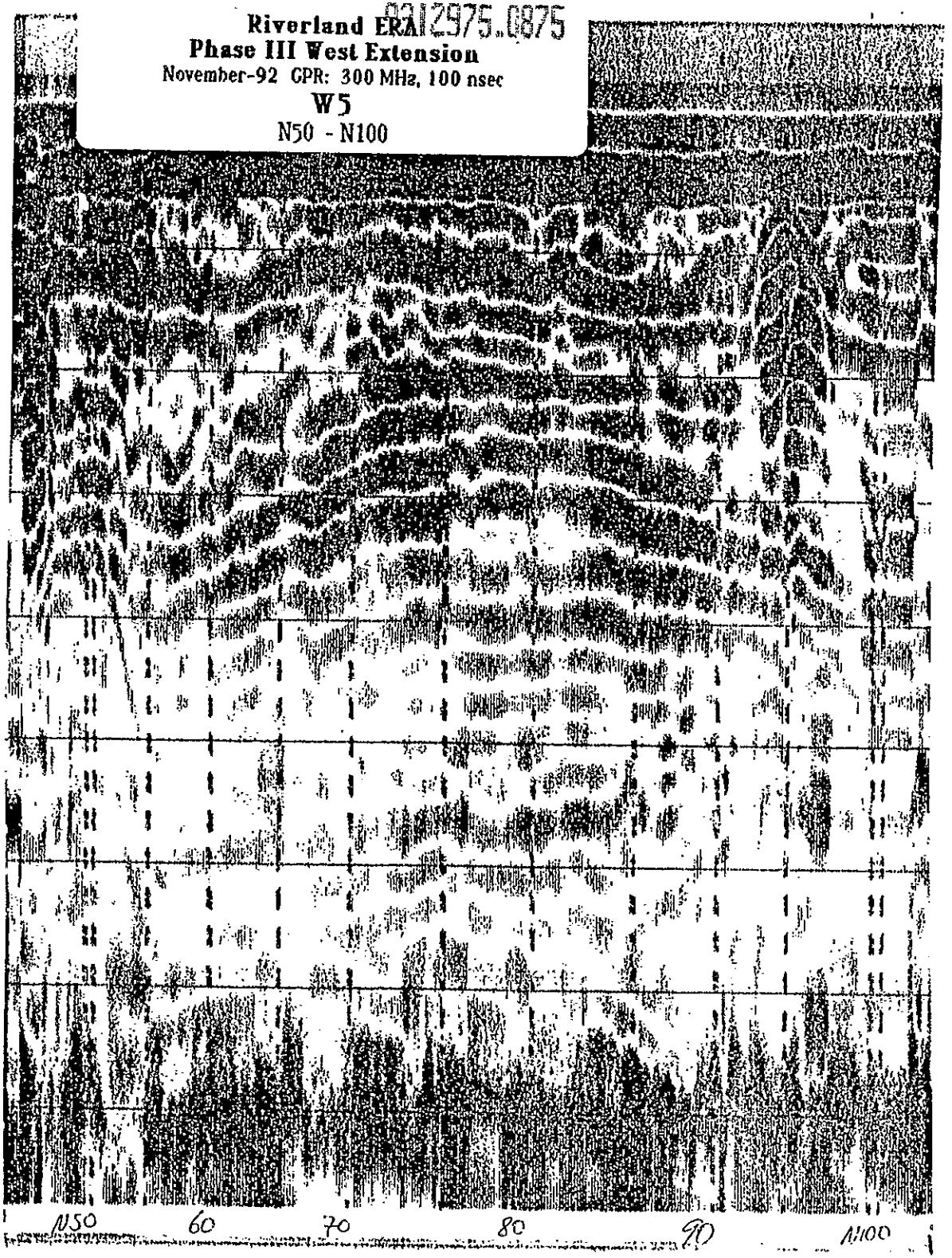
9312975.0875
Riverland ERA
Phase III West Extension
November-92 GPR: 300 MHz, 100 nsec
W5
N50 - N100
N50
60
70
80
90
N100

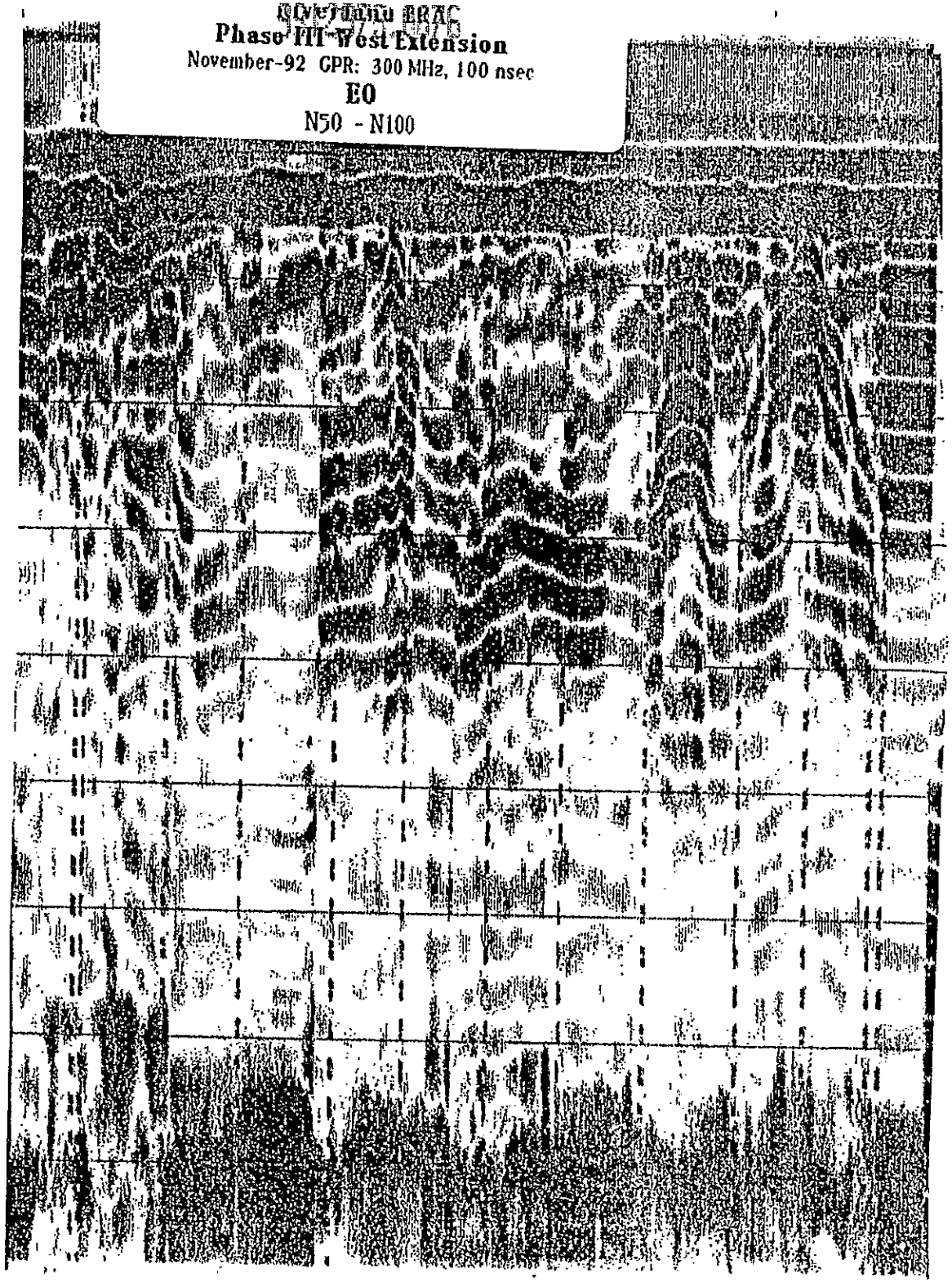
Cleveland BRAC
Phase III West Extension
November-92 GPR: 300 MHz, 100 nsec
E0
N50 - N100

GROUND PENETRATING RADAR (GPR) SURVEY

Team Geophysics, Westinghouse Hanford Operations

TITLE: Riverland ERA, PHASE III Extension East	DATE: 11-11-92
LOCATION: Midway railroad decon. site.	
CLIENT: Paul Valcich	DATA COLLECTED BY K.A. Bergstrom, T.H. Mitchell
EQUIPMENT USED: GSSI System 8, model 4800; Calibrator Model P731; Digital Tape Recoder DT6000A	ANTENNA(S) USED: 100 ____ 300 XX 100 BISTATIC ____
	LOG BOOK: EFL 1029
	TIME WINDOW (NS): 100

PROCEDURES FOLLOWED: WHC-CM-7-7 EII 11.2, REV 3

GRID : 50x90' NO. OF PROFILES: 30 TOTAL FOOTAGE COLLECTED: 1900

PARAMETERS:
Two sets of perpendicular profiles; five feet between profiles.

DATA TAPE NO.: ERA #3 RECORDS LOCATION: Geophysical files

TAPE ADDRESS : 20781-40993 CALIBRATION ADDRESS: 40116-40993

INTERPRETED BY : T.H. Mitchell REVIEWED BY : K. A. Bergstrom

INTERPRETATION DELIVERED TO draft to P. Valcich DATE : 9-92

OBJECTIVE(S):
To determine where a pipe, that was detected during recon. excavation, went to.

NOTES:
Antenna pulled by hand at 1-2 mph. 50 meter cable. Pulled on south and east side of survey marks.

9312975.0977

9312975.0878

Riverland ERA
Phase III EAST Extension
November-92 GPR: 300 MHz, 100 nsec
E220
N50 - N100

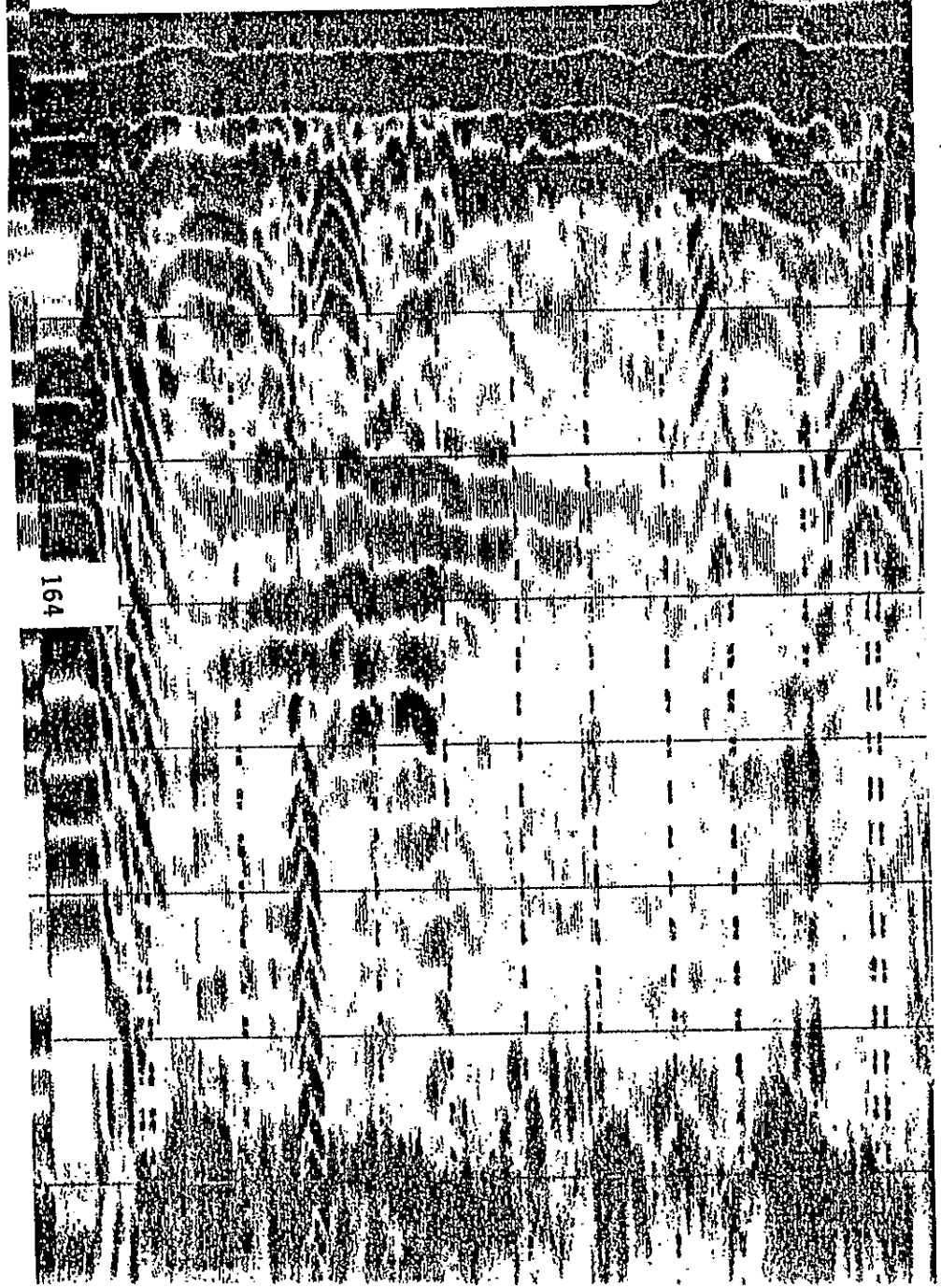

Riverland ERA
Phase III EAST Extension
November-92 GPR: 300 MHz, 100 nsec
E225
N50 - N100

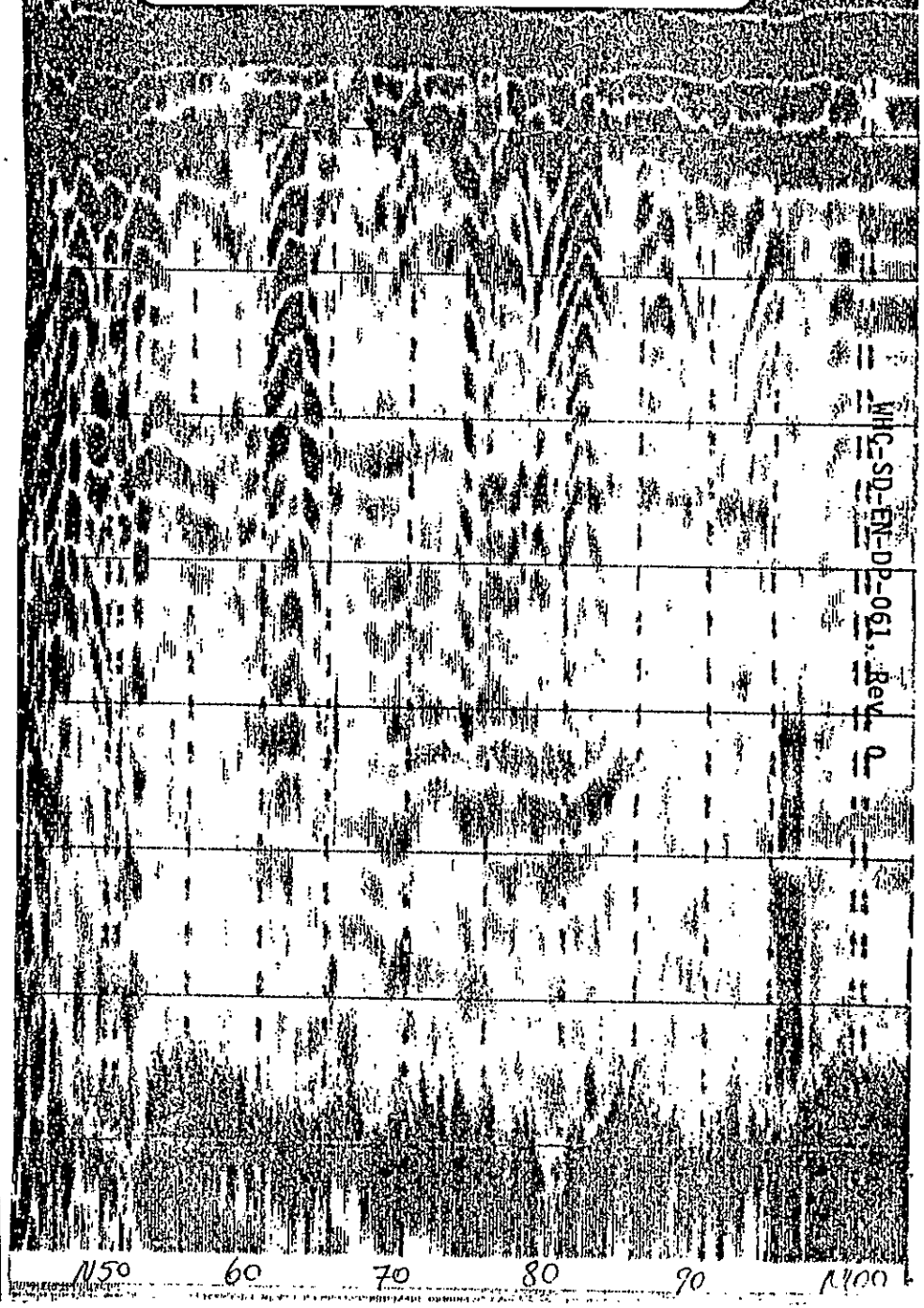

93129[illegible]

Riverland ERA
Phase III EAST Extension
November-92 GPR: 300 MHz, 100 nsec
EZ30
N50 - N100

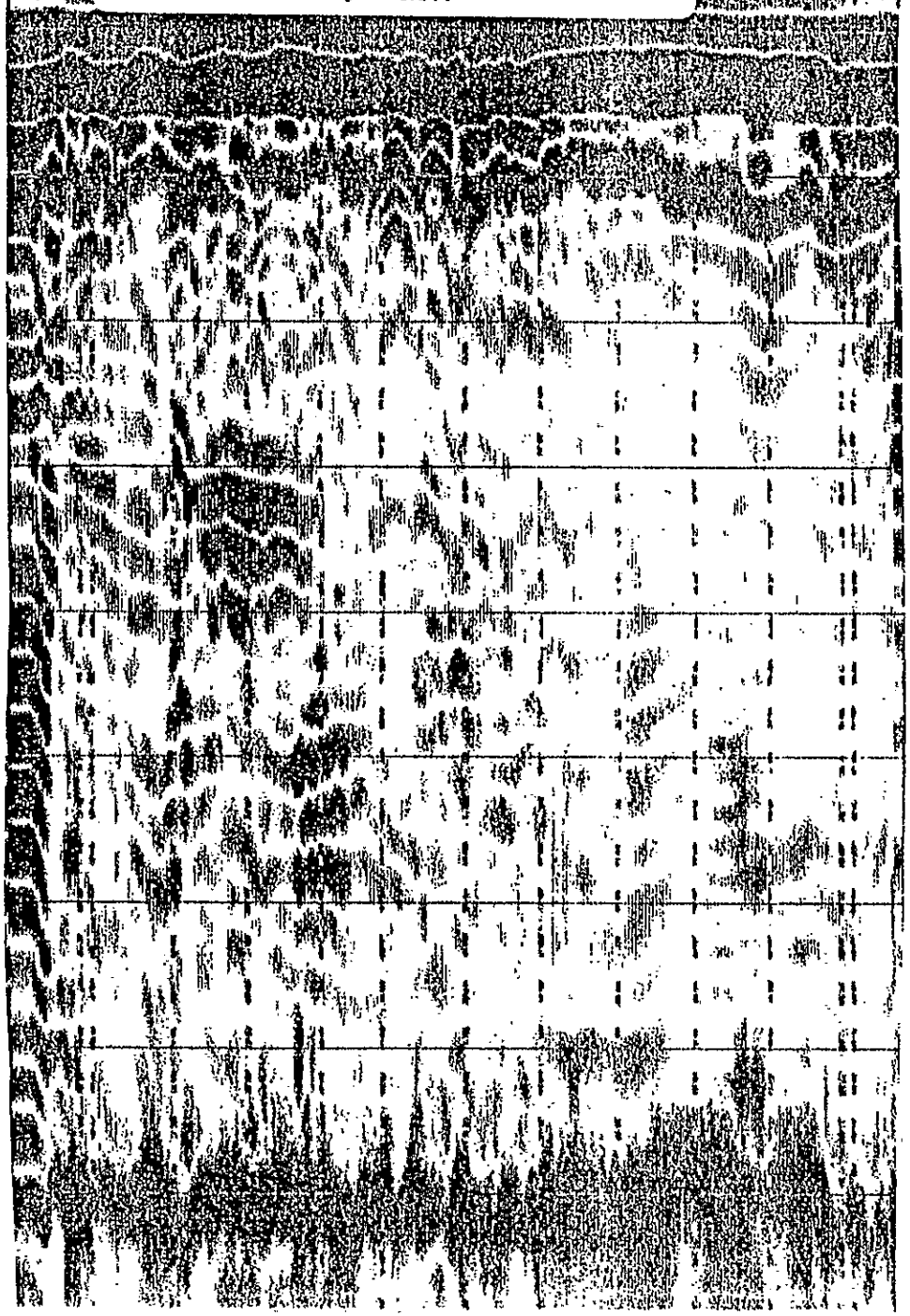

9312975.0000

Riverland ERA
Phase III EAST Extension
November-92 GPR: 300 MHz, 100 nsec
E235
N50 - N100

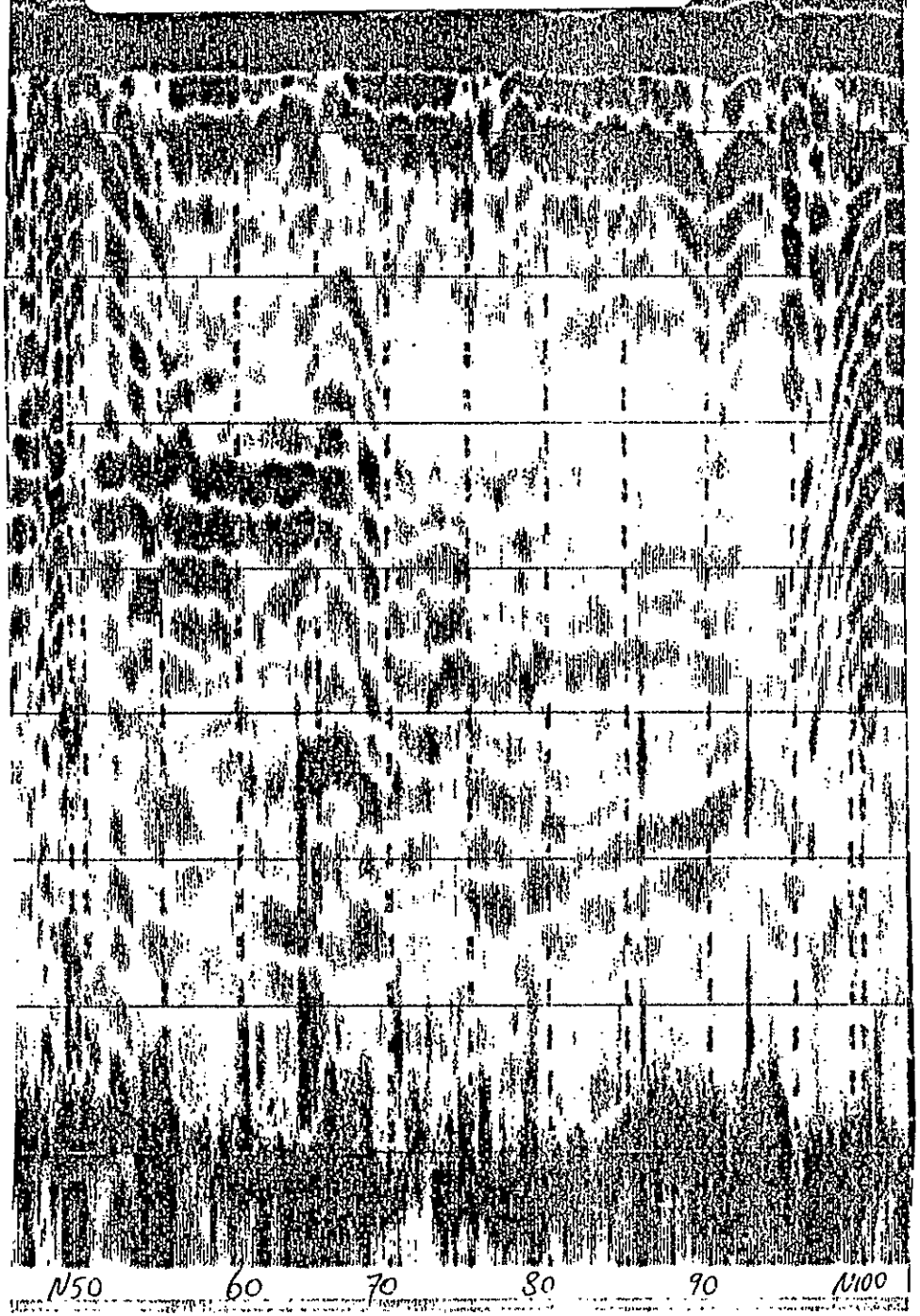

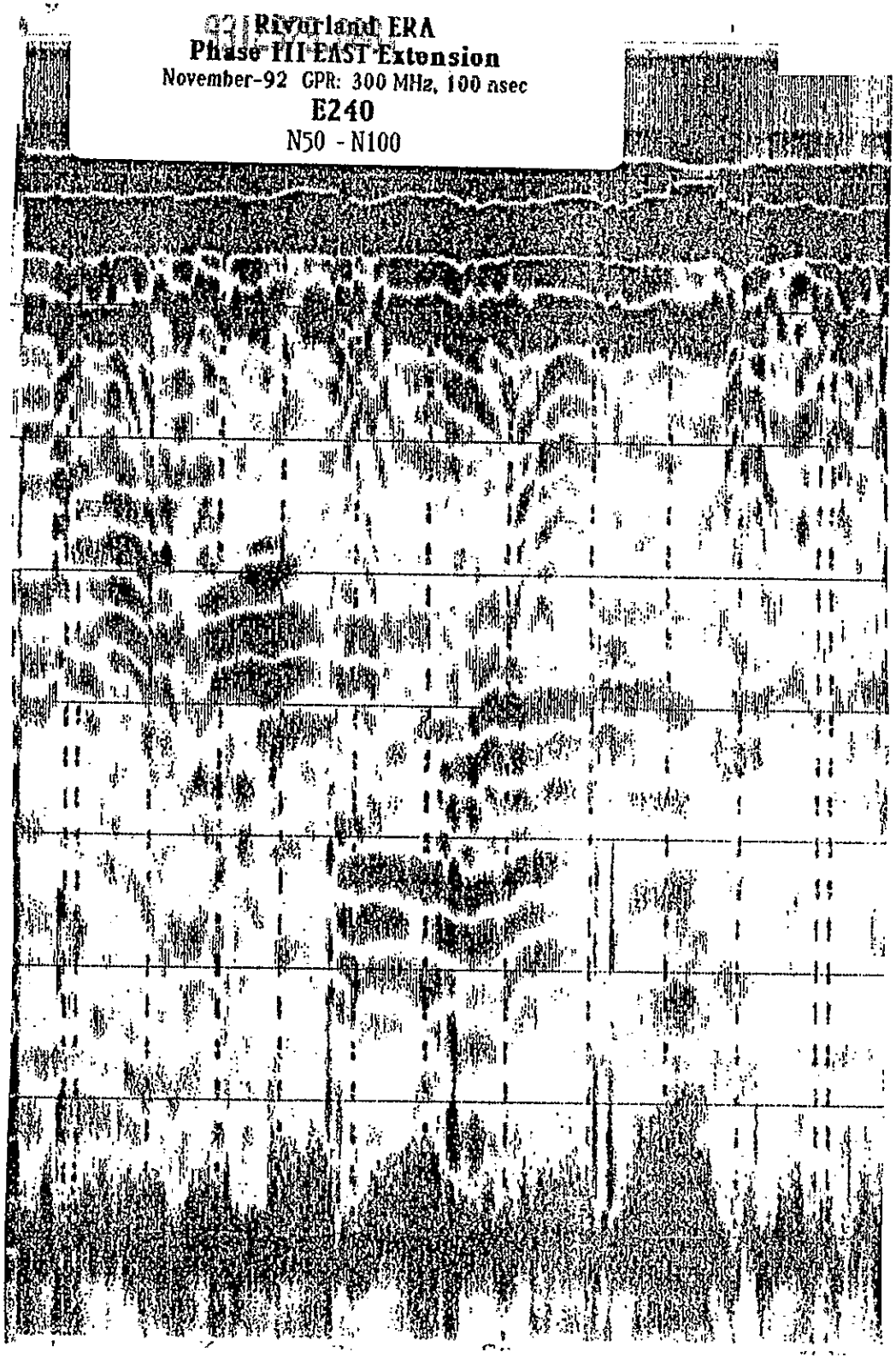
Riverland ERA
Phase III EAST Extension
November-92 GPR: 300 MHz, 100 nsec
E240
N50 - N100

Riverland ERA
Phase III EAST Extension
November-92 GPR: 300 MHz, 100 nsec
E245
N50 - N100

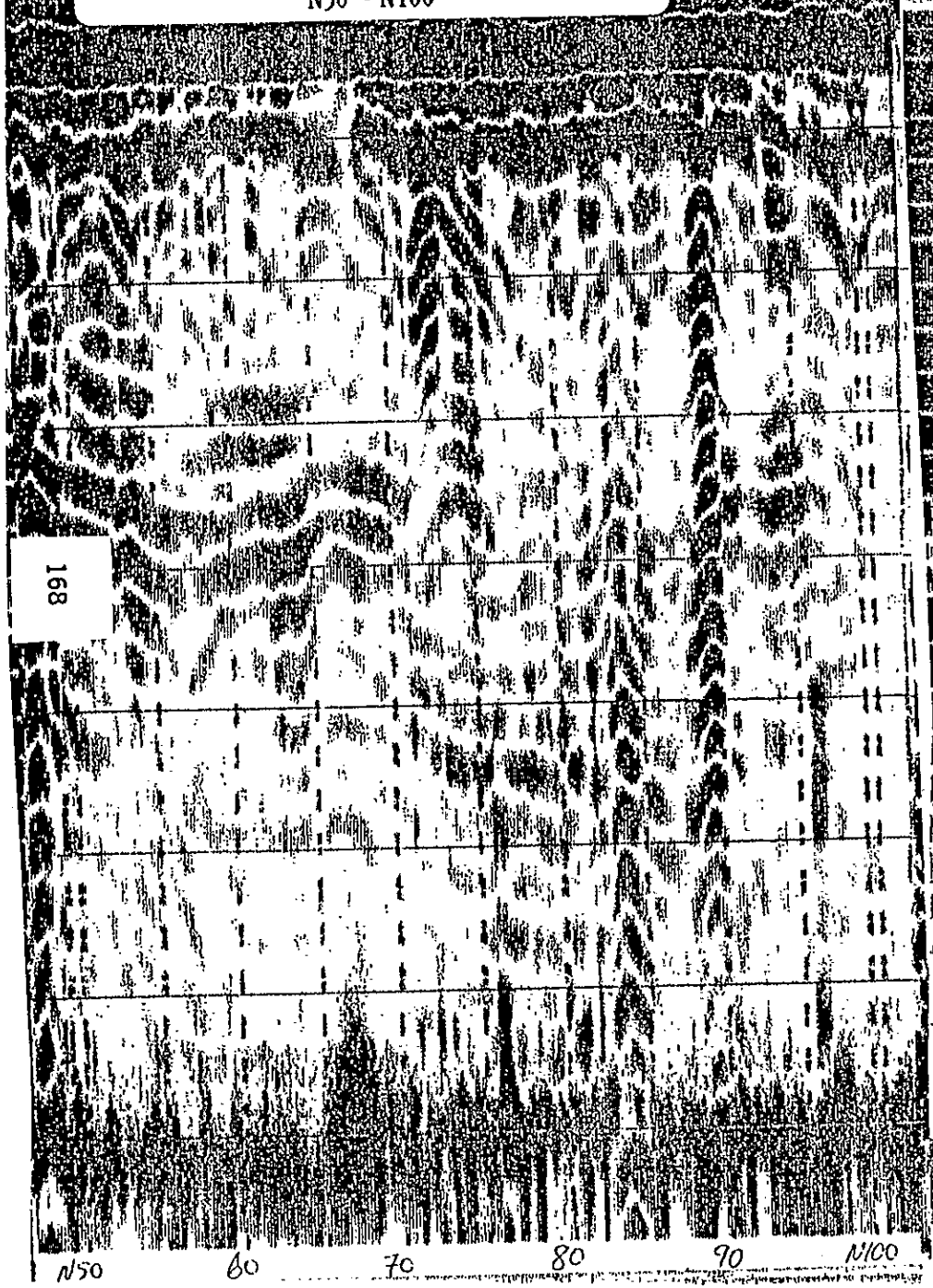

Riverland ERA
Phase III EAST Extension
November-92 GPR: 300 MHz, 100 nsec
E250
N50 - N100

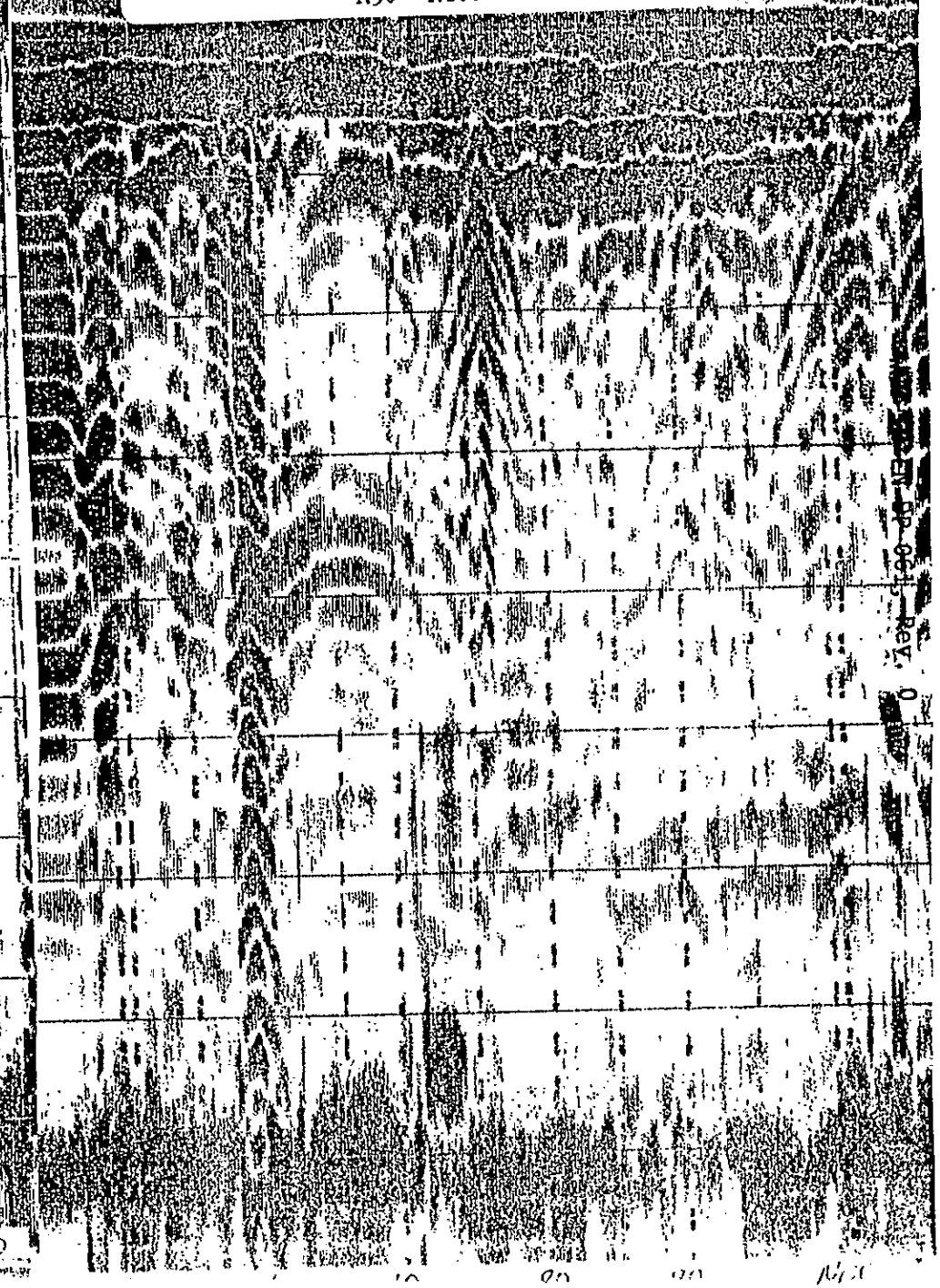

Riverland ERA
Phase III EAST Extension
November-92 GPR: 300 MHz, 100 nsec
E255
N50 - N100

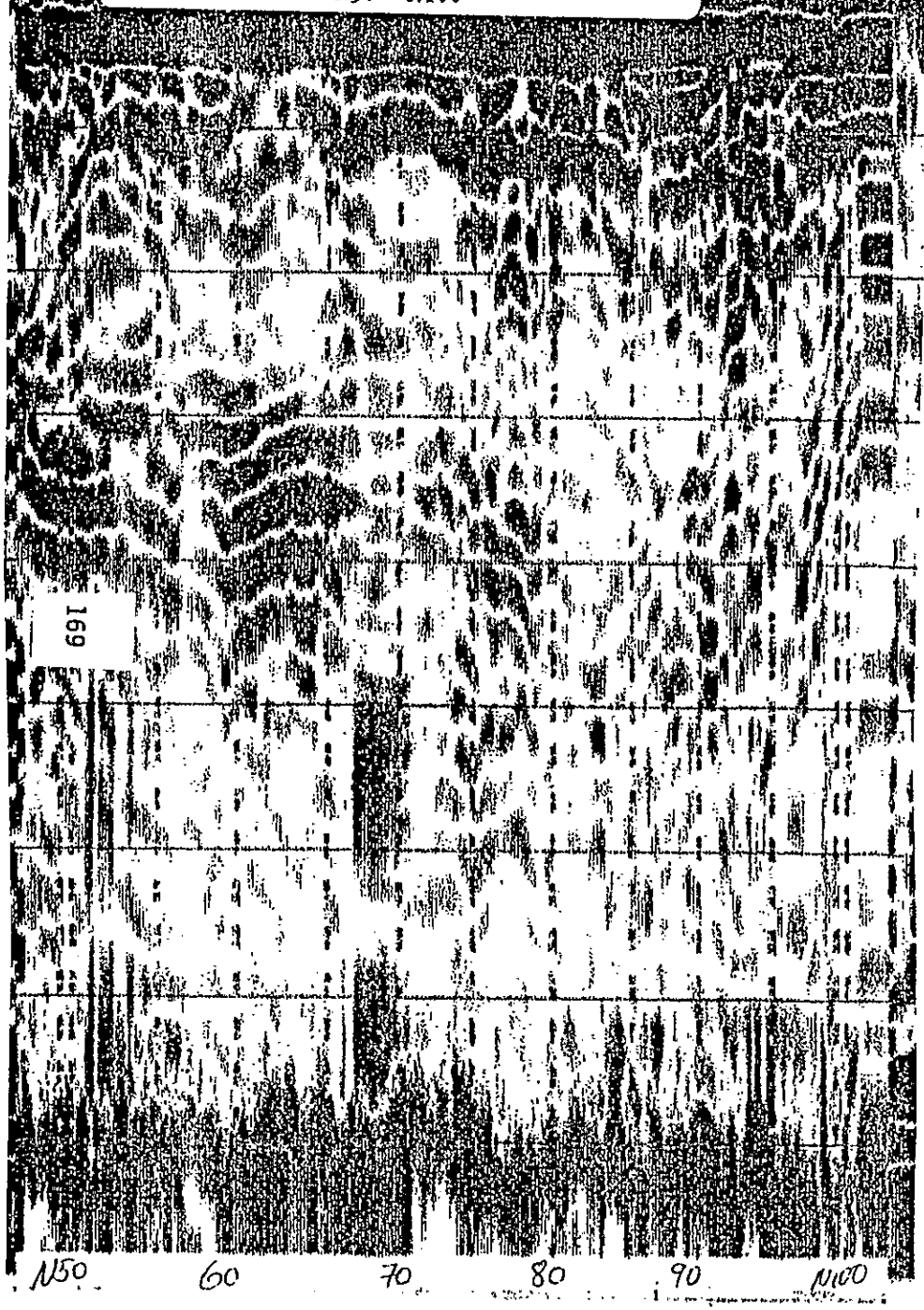

Riverland ERA
Phase III EAST Extension
November-92 GPR: 300 MHz, 100 nsec
E260
N50 - N100

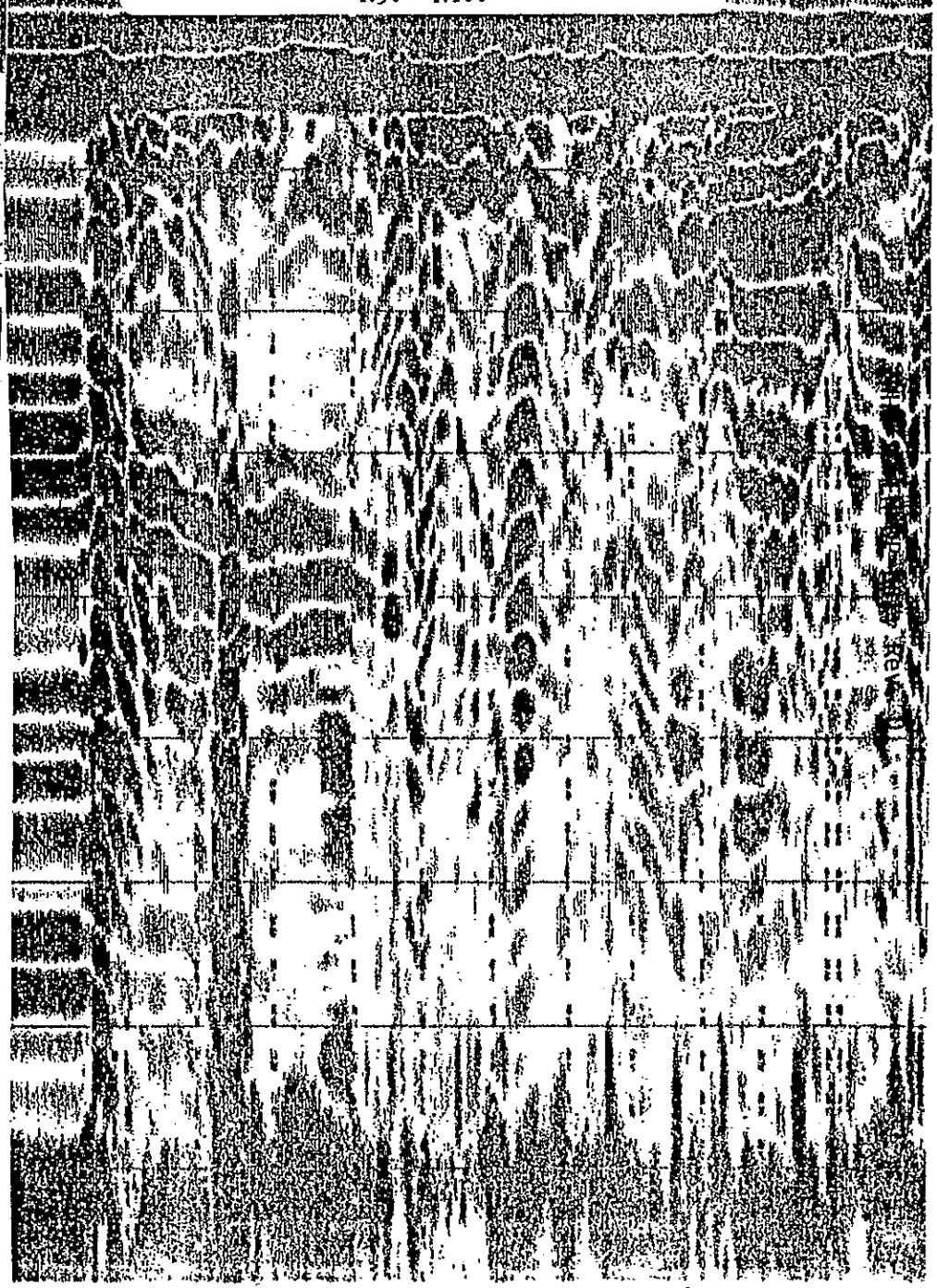

9312975.0884

Riverland ERA
Phase III EAST Extension
November-92 GPR: 300 MHz, 100 nsec
E270
N50 - N100

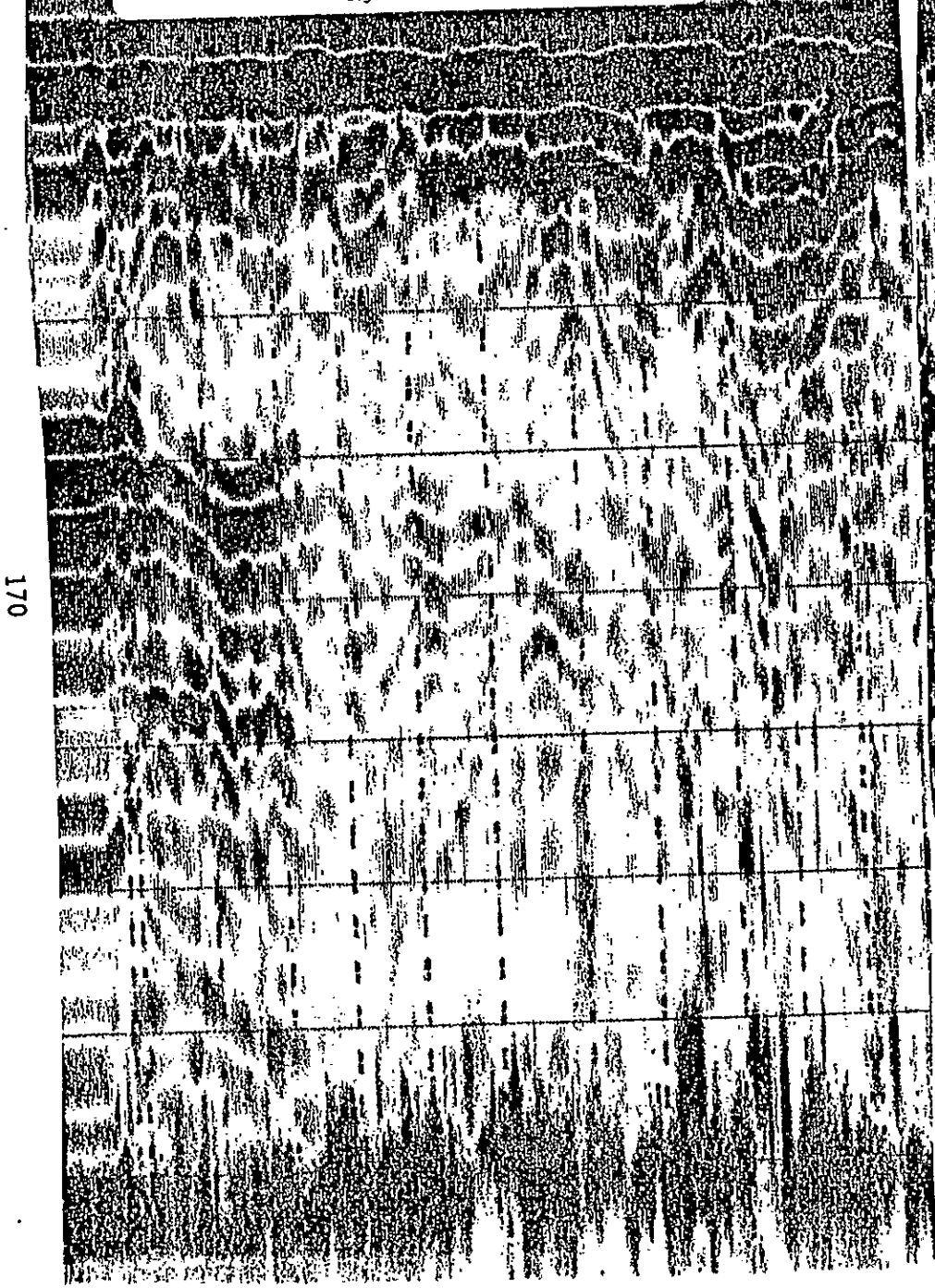

Riverland ERA
Phase III EAST Extension
November-92 GPR: 300 MHz, 100 nsec
E265
N50 - N100

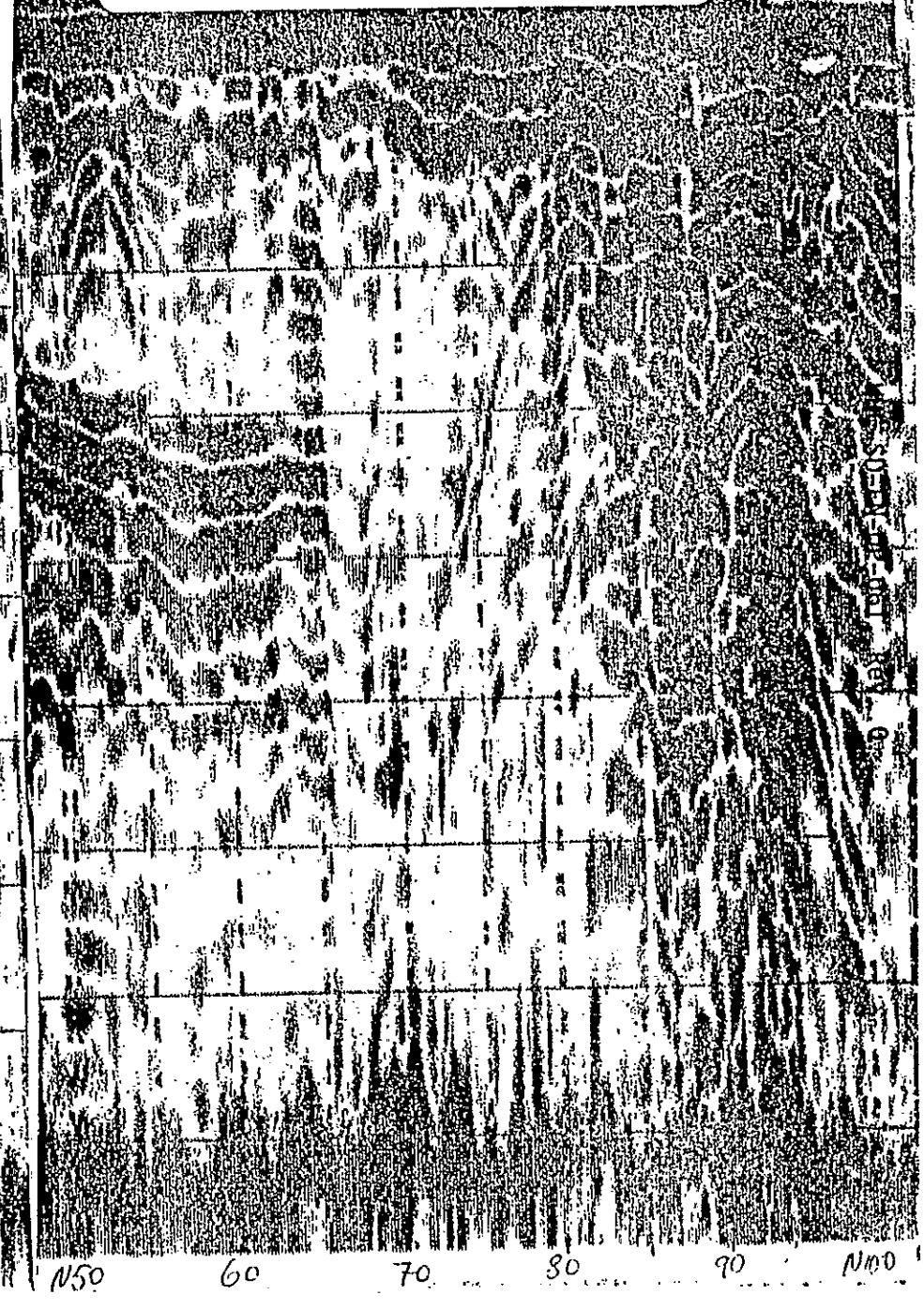

Phase III EAST Extension
November-92 GPR: 300 MHz, 100 nsec
E275
N50 - N100



Riverland ERA
Phase III EAST Extension
November-92 GPR: 300 MHz, 100 nsec
E280
N50 - N100

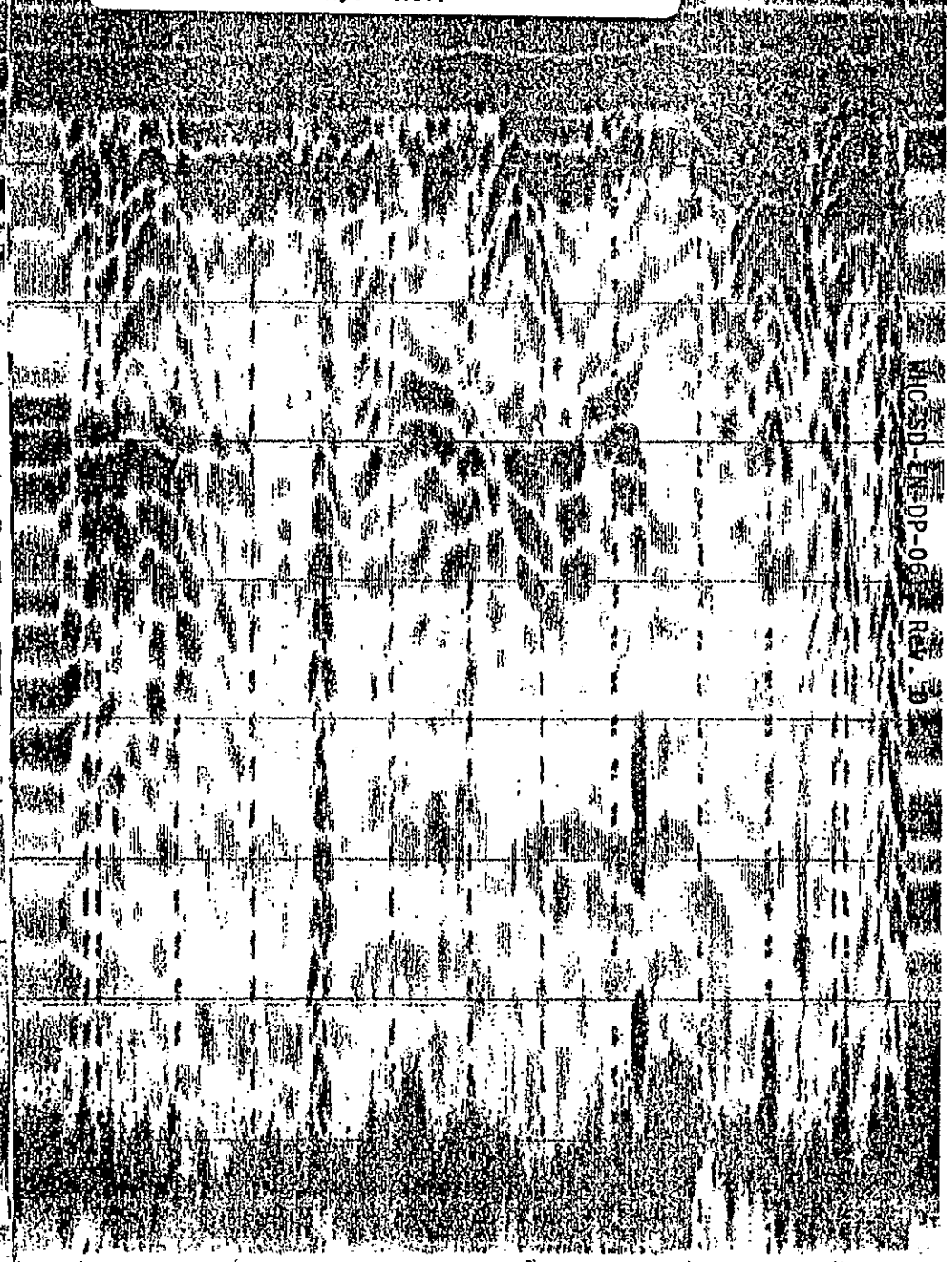

Riverland ERA
Phase III EAST Extension
November-92 GPR: 300 MHz, 100 nsec
E285
N50 - N100

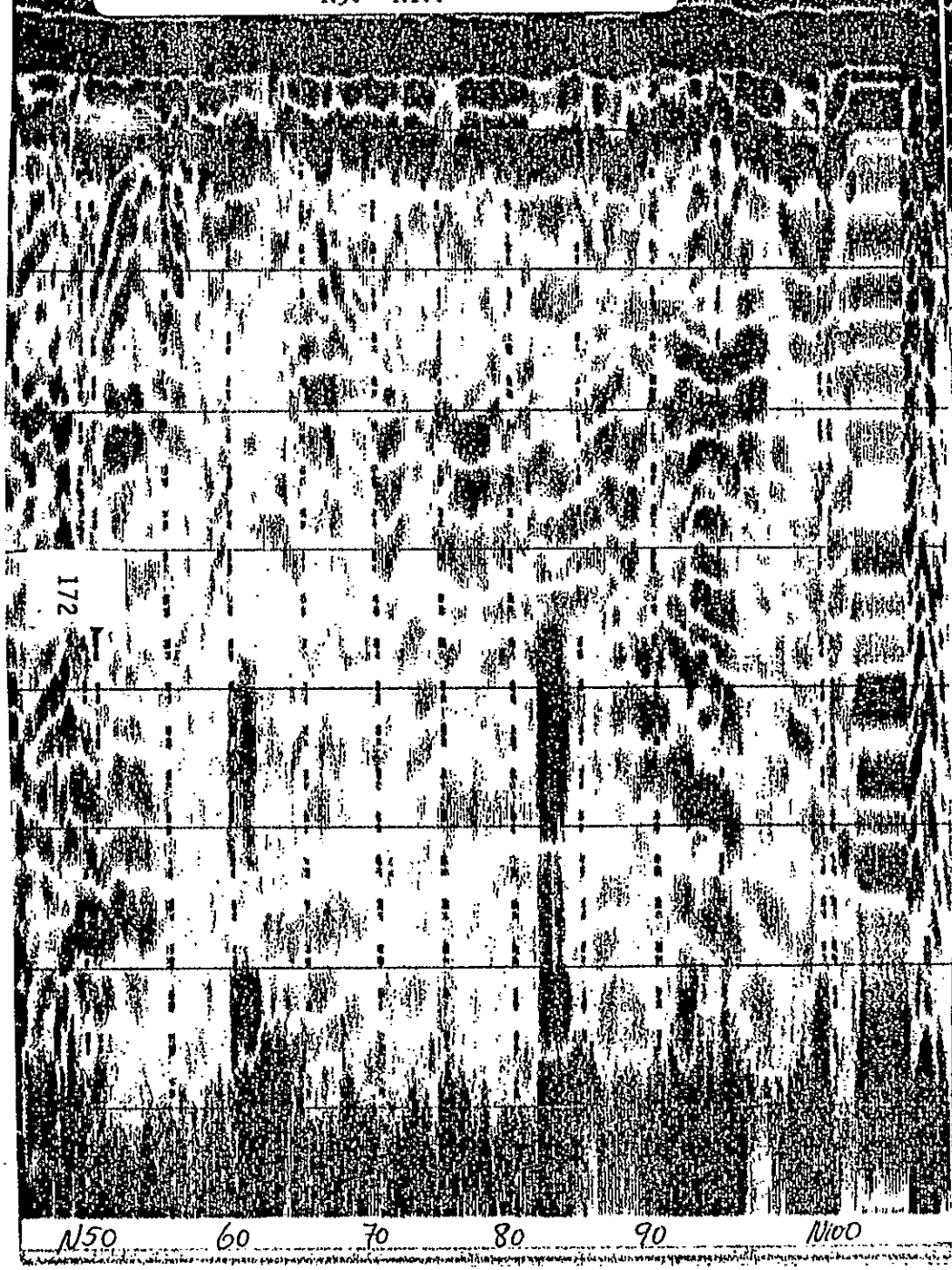

Riverland ERA
Phase III EAST Extension
November-92 GPR: 300 MHz, 100 nsec
E290
N50 - N100

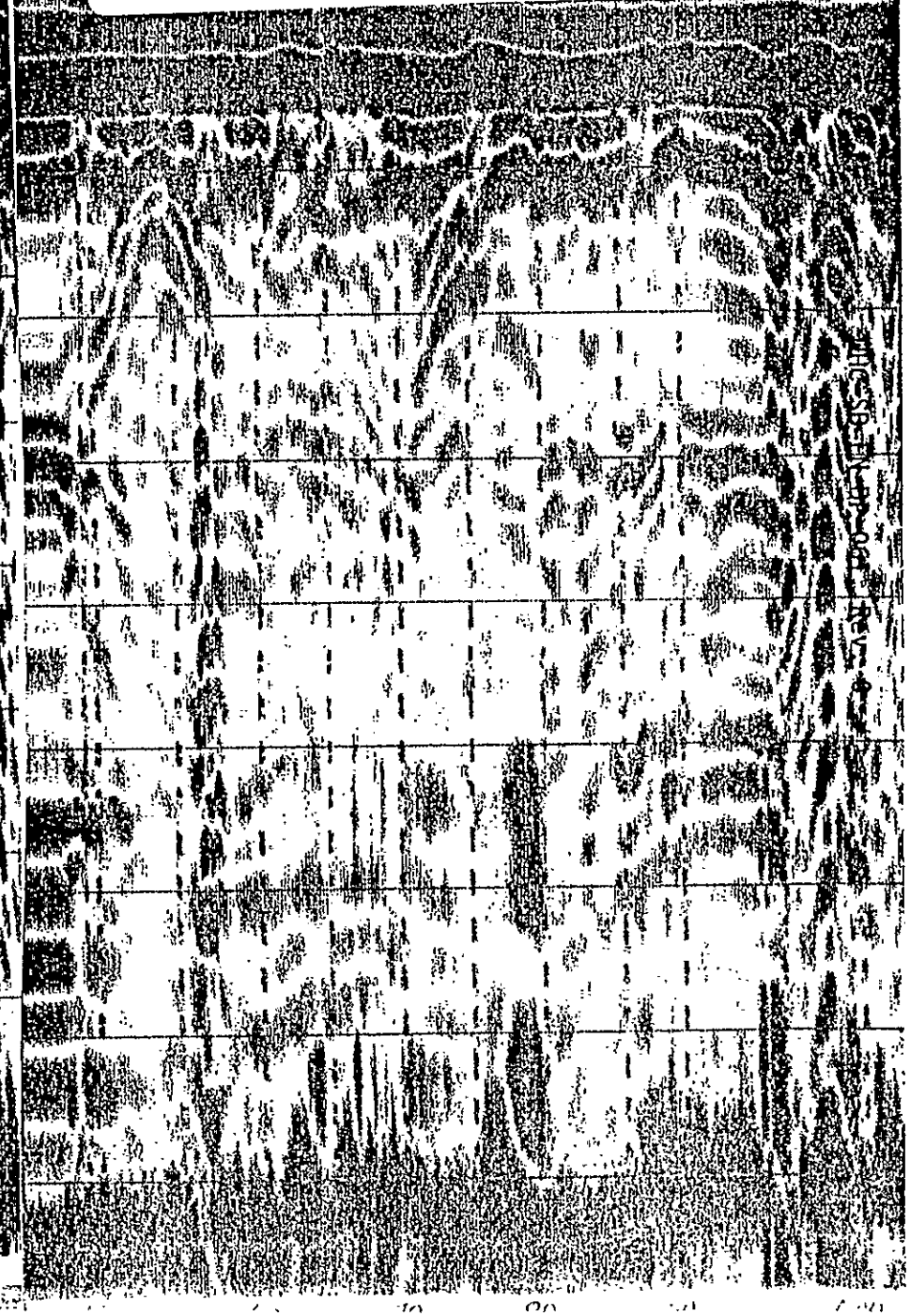

Riverland ERA
Phase III EAST Extension
November-92 GPR: 300 MHz, 100 nsec
E295
N50 - N100

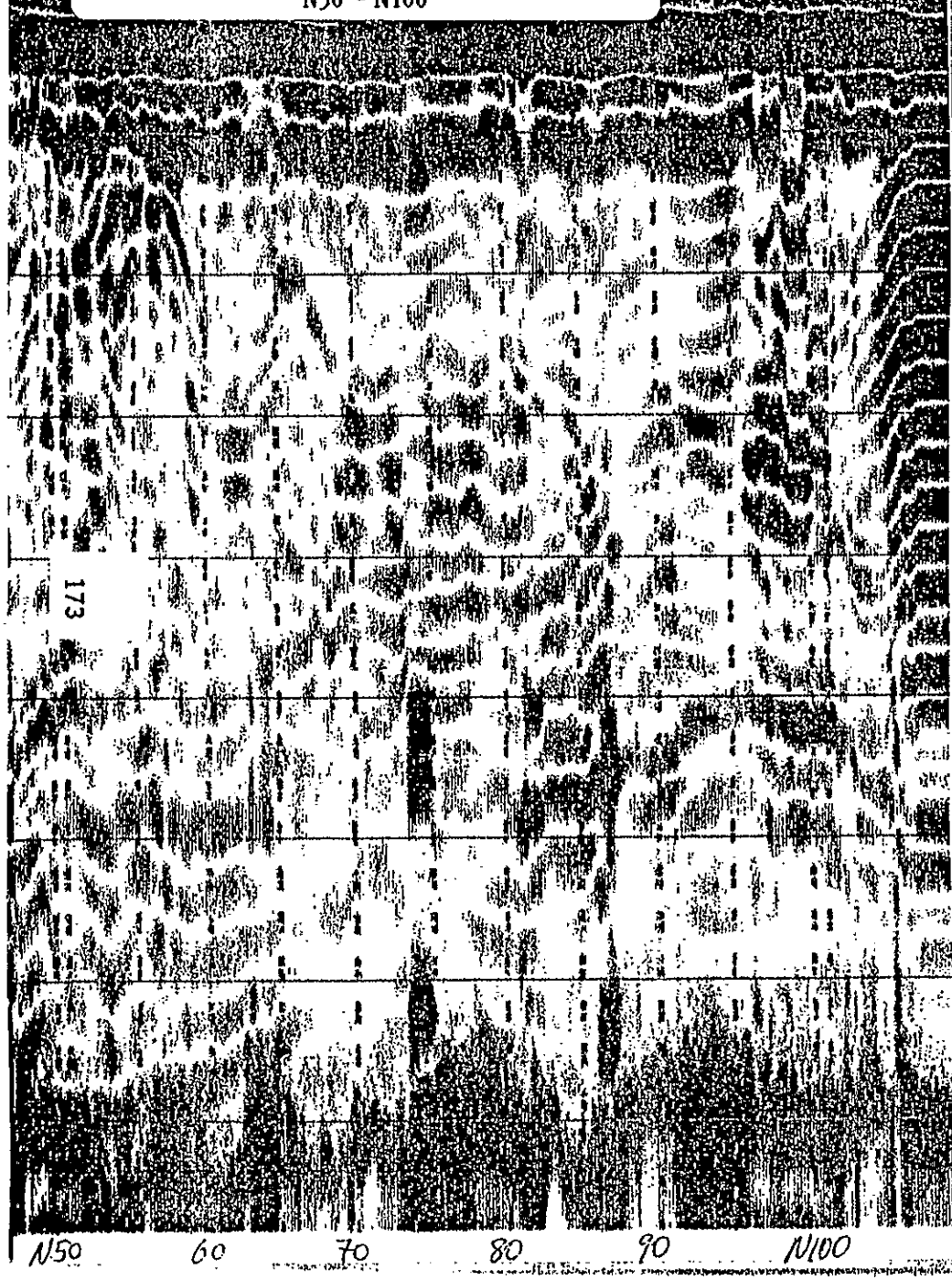

Riverland ERA
Phase III EAST Extension
November-92 GPR: 300 MHz, 100 nsec
E300
N50 - N100

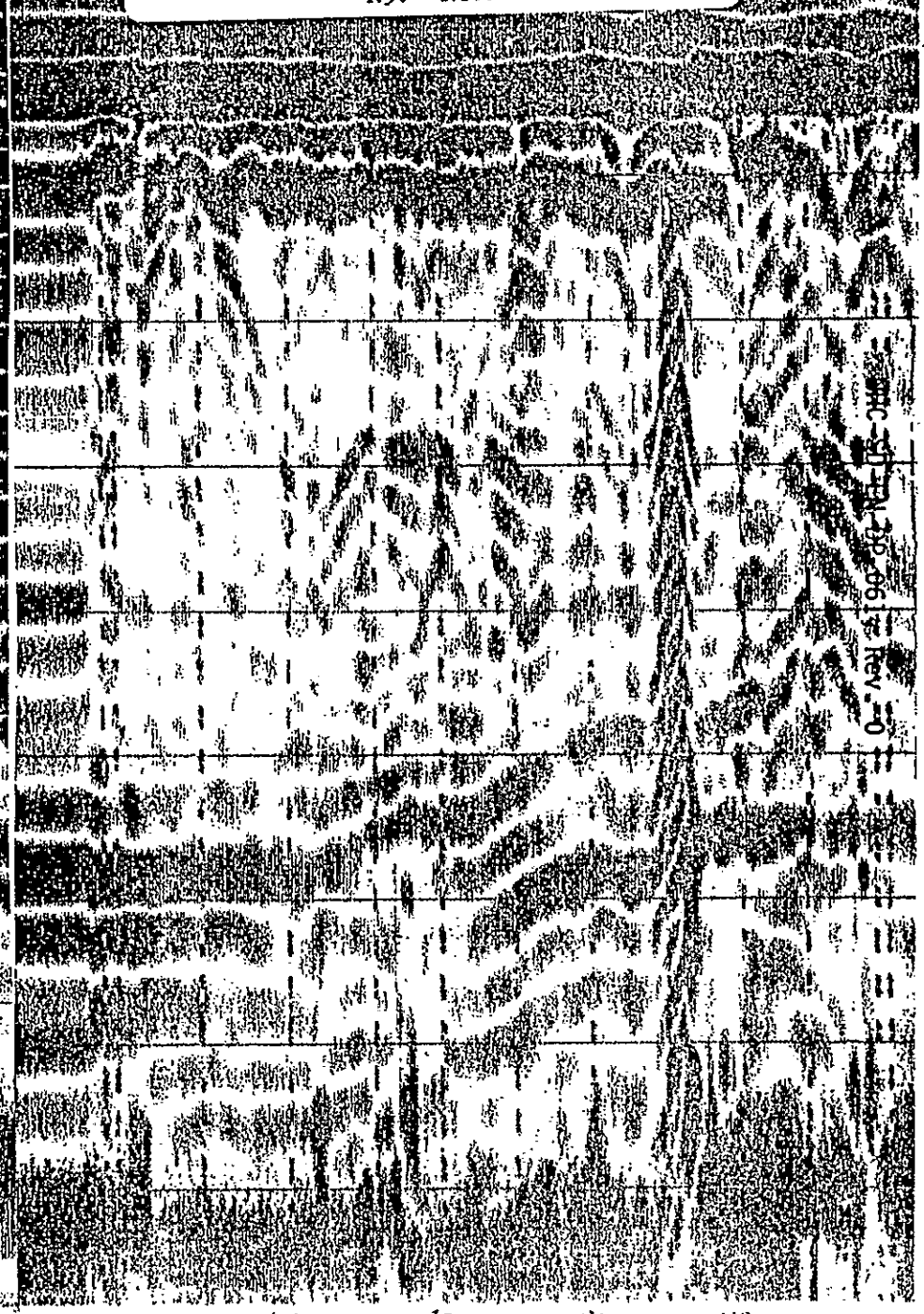

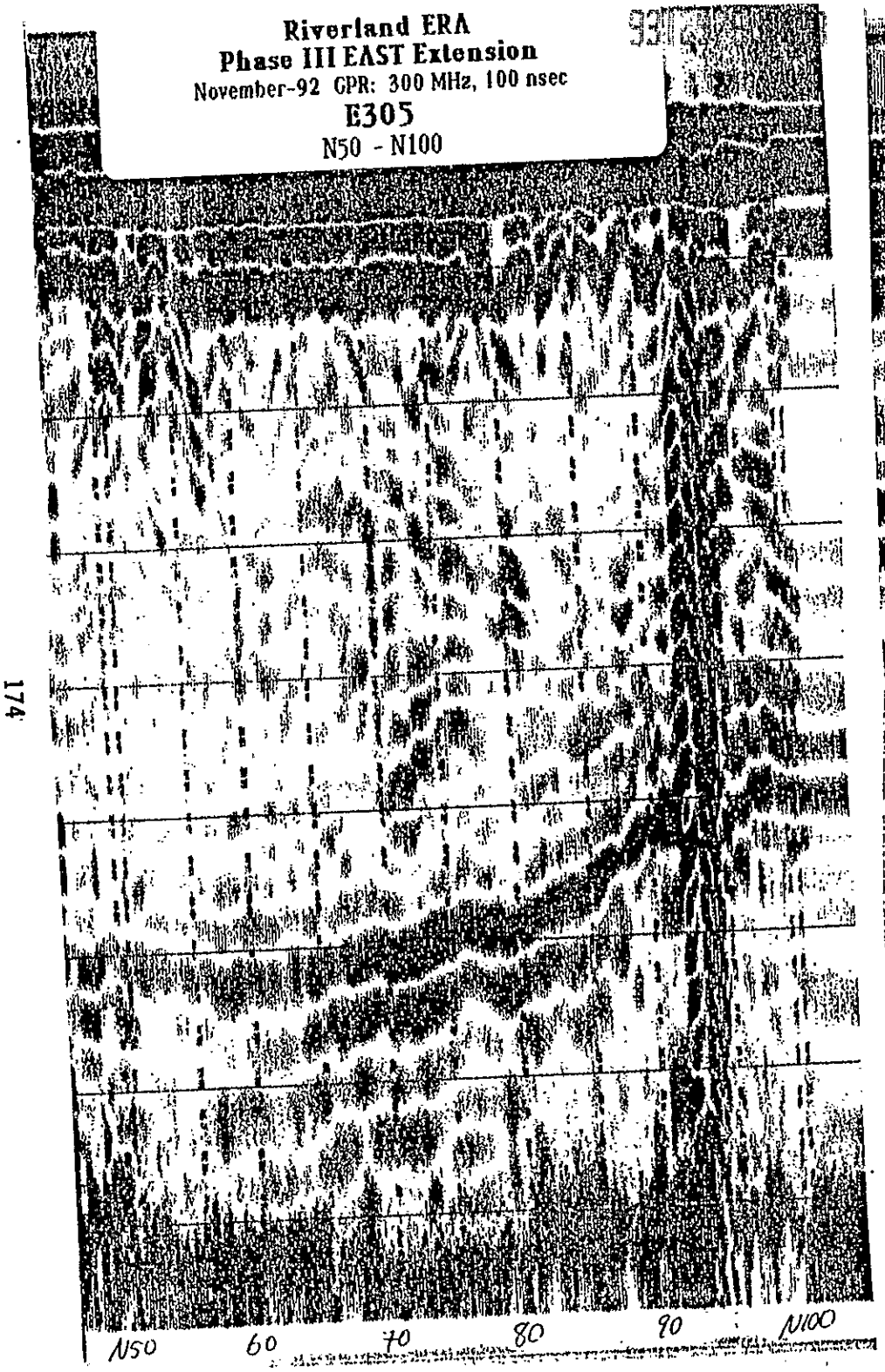
Riverland ERA
Phase III EAST Extension
November-92 GPR: 300 MHz, 100 nsec
E305
N50 - N100
N50
60
70
80
90
N100

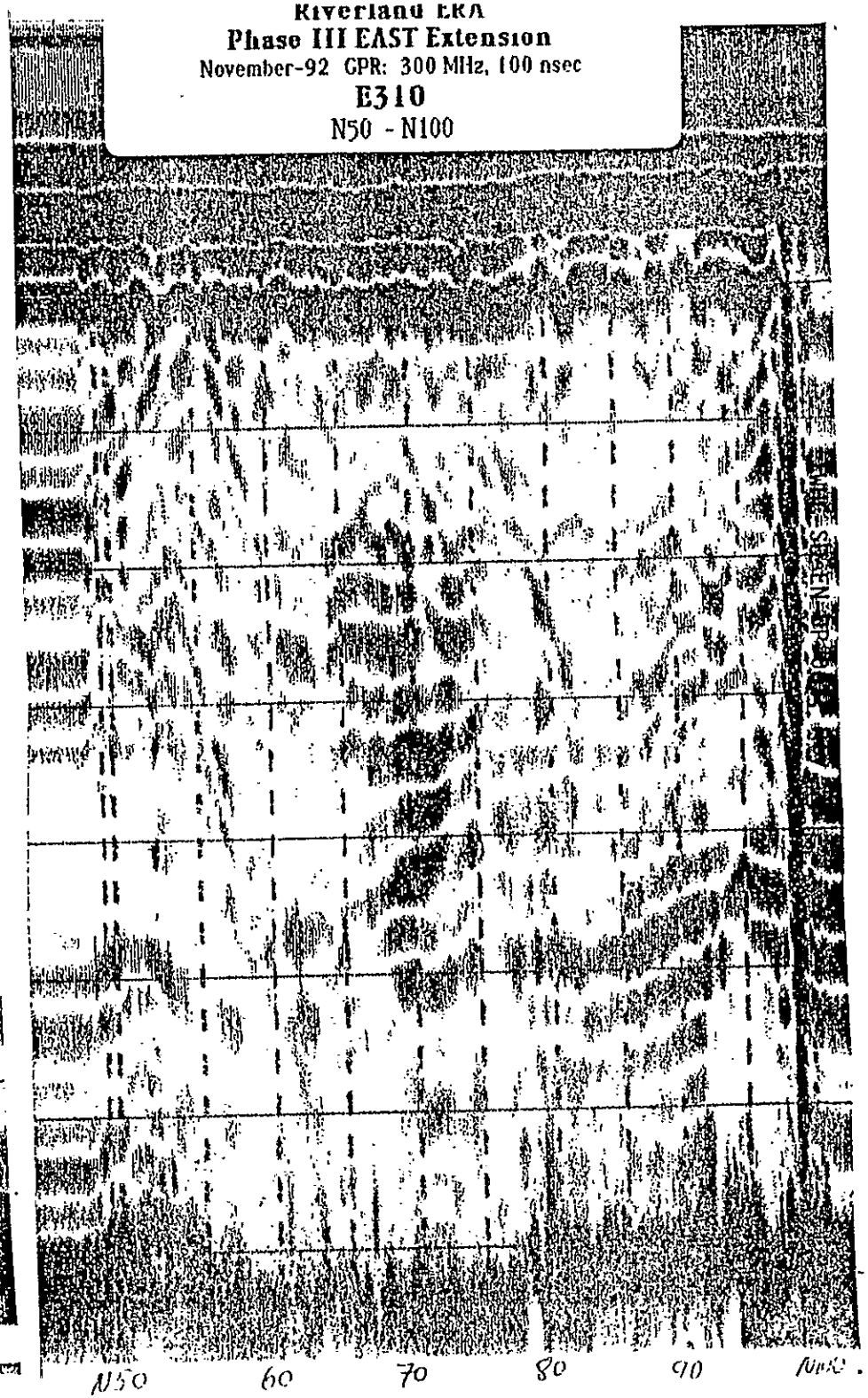
Riverland ERA
Phase III EAST Extension
November-92 GPR: 300 MHz, 100 nsec
E310
N50 - N100
N50
60
70
80
90

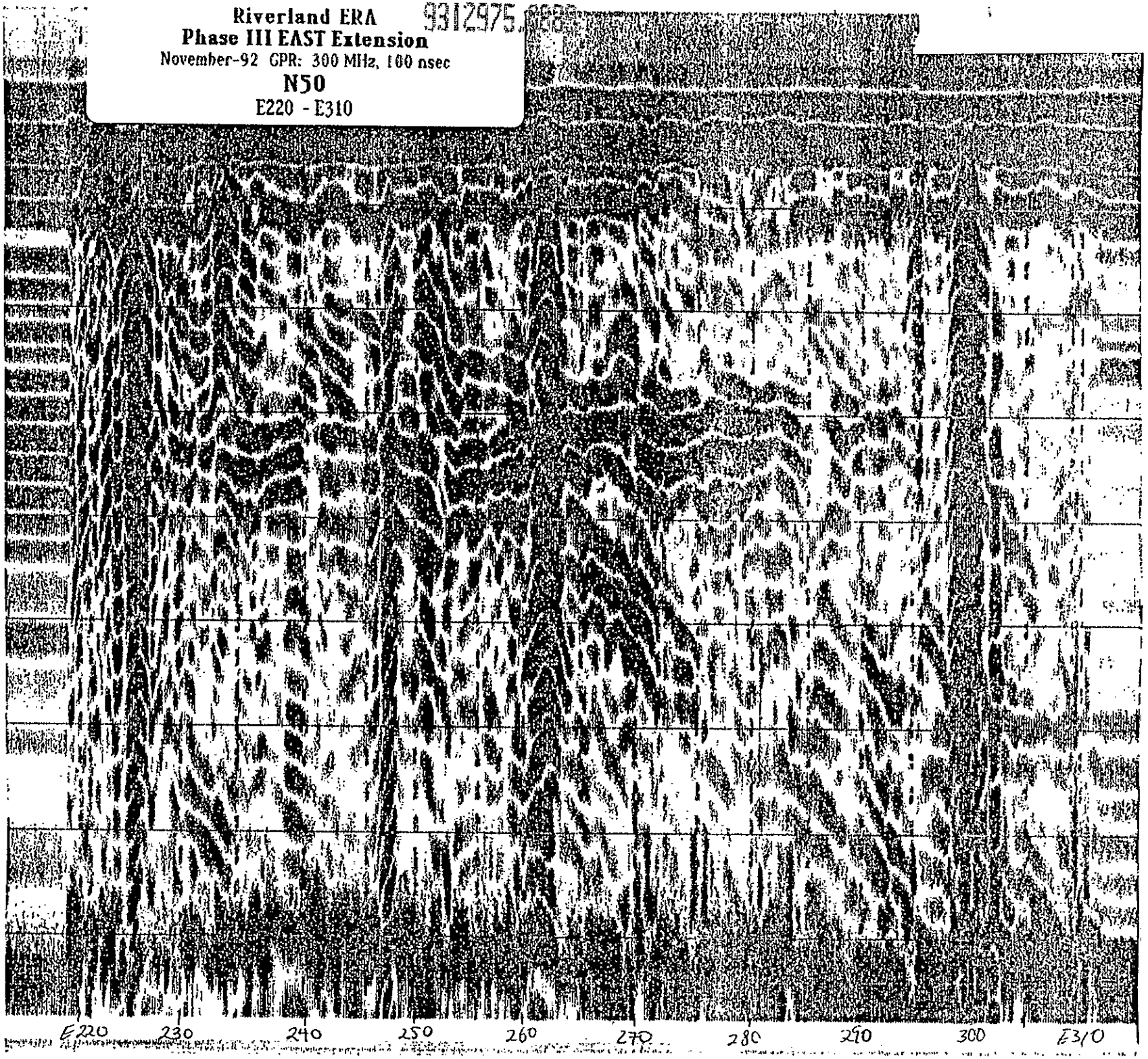
Riverland ERA
9312975.0888
Phase III EAST Extension
November-92 GPR: 300 MHz, 100 nsec
N50
E220 - E310
E220
230
240
250
260
270
280
290
300
E310

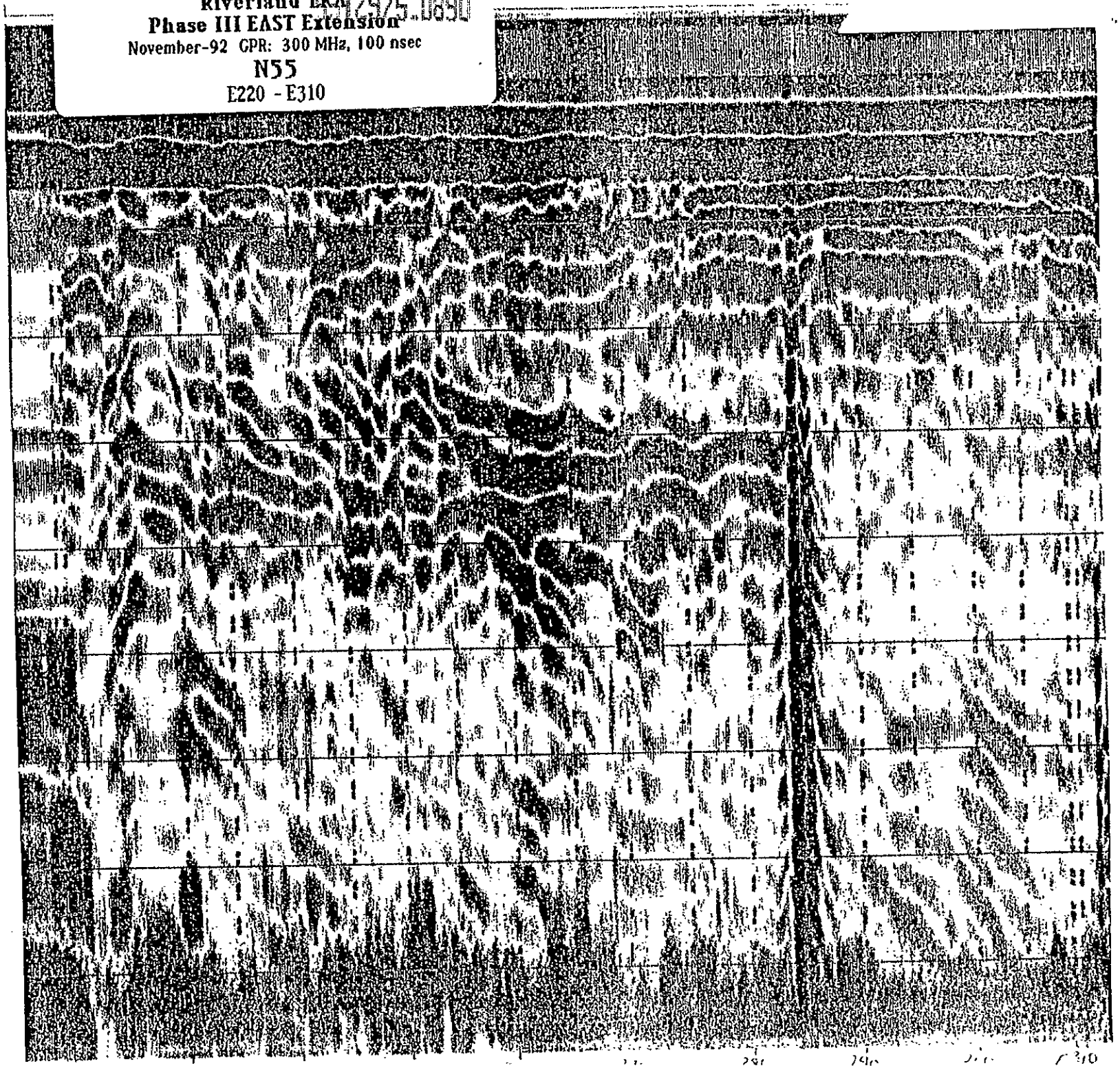
Riverland ERM 2975.0890
Phase III EAST Extension
November-92 GPR: 300 MHz, 100 nsec
N55
E220 - E310

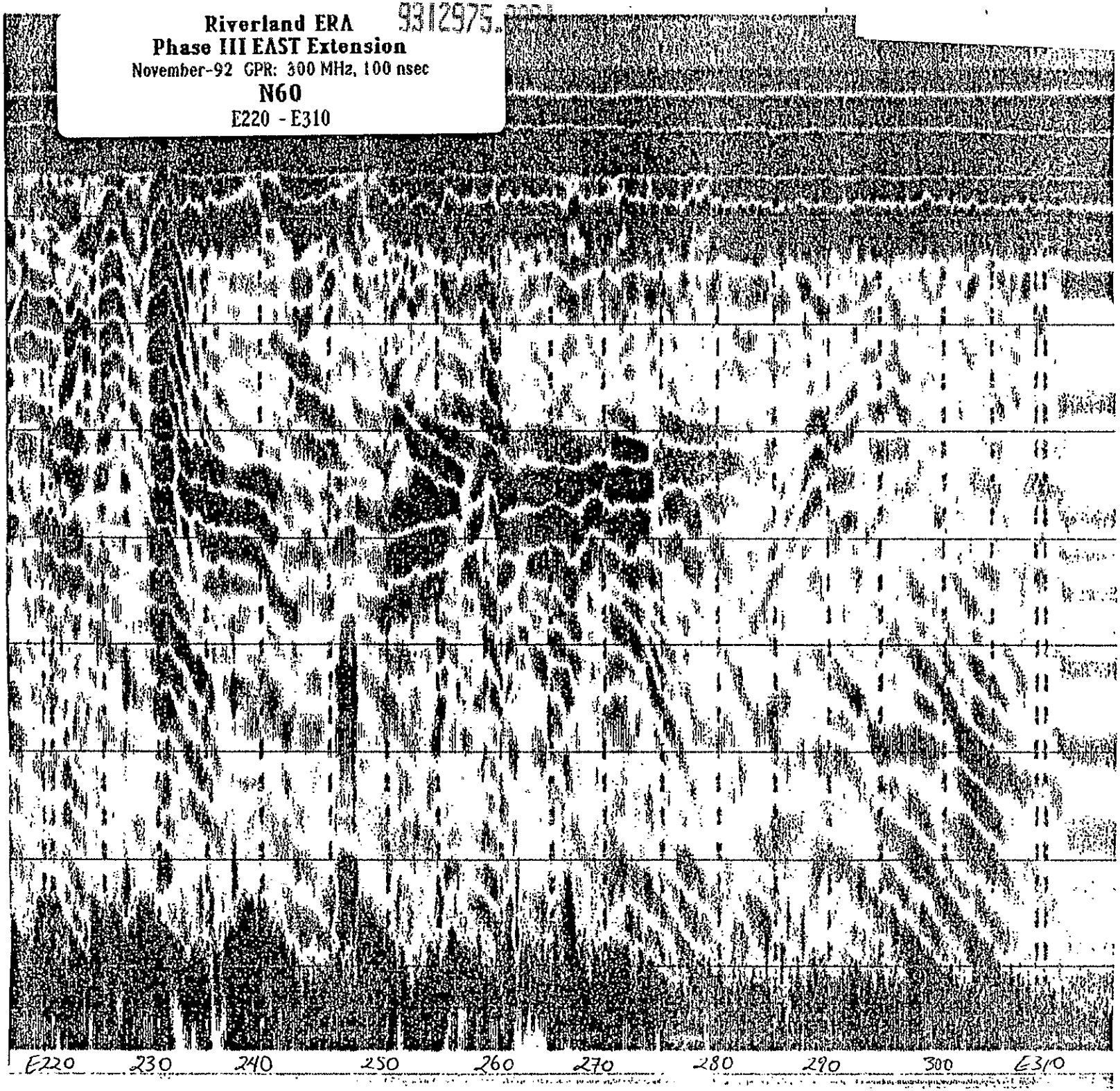
Riverland ERA
Phase III EAST Extension
November-92 GPR: 300 MHz, 100 nsec
N60
E220 - E310
9312975.
E220
230
240
250
260
270
280
290
300
E310

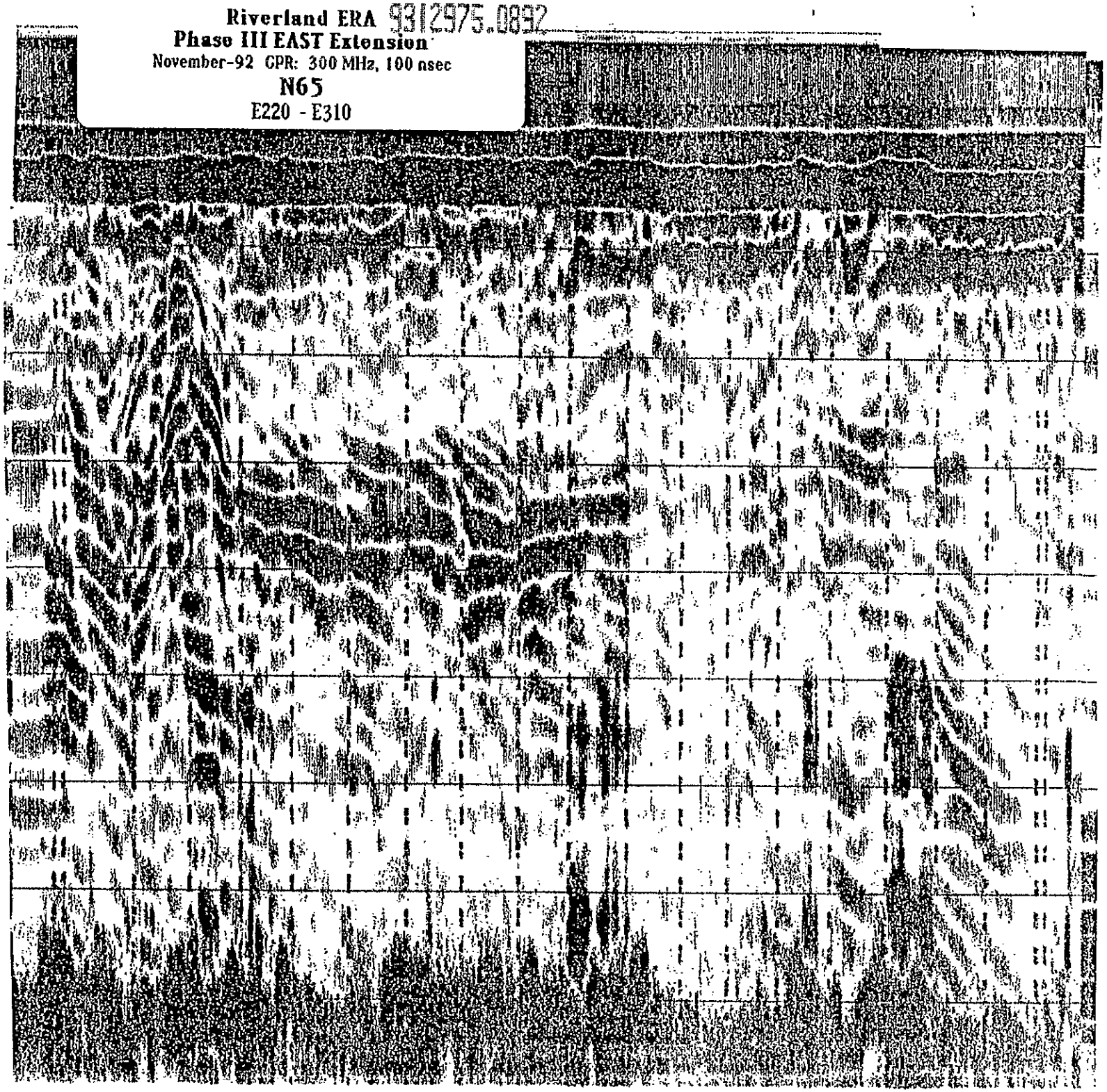
Riverland ERA 9312975.0892
Phase III EAST Extension
November-92 GPR: 300 MHz, 100 nsec
N65
E220 - E310

9312975.0893

Riverland ERA
Phase III EAST Extension
November-92 GPR: 300 MHz, 100 nsec
N70
E220 - E310

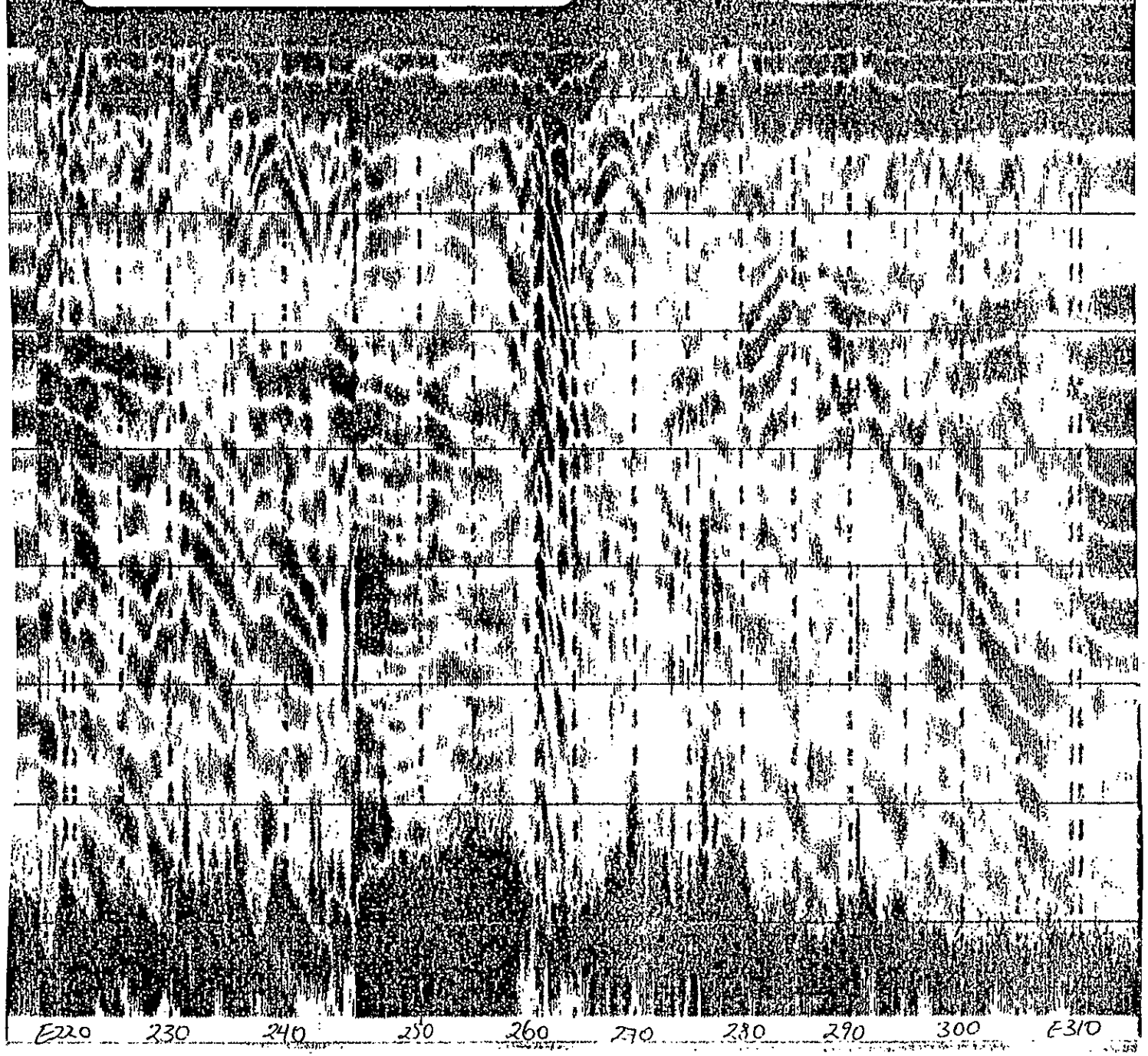

9312975.0894

Riverland ERA

Phase III EAST Extension

November-92 GPR: 300 MHz, 100 nsec

N75

E220 - E310

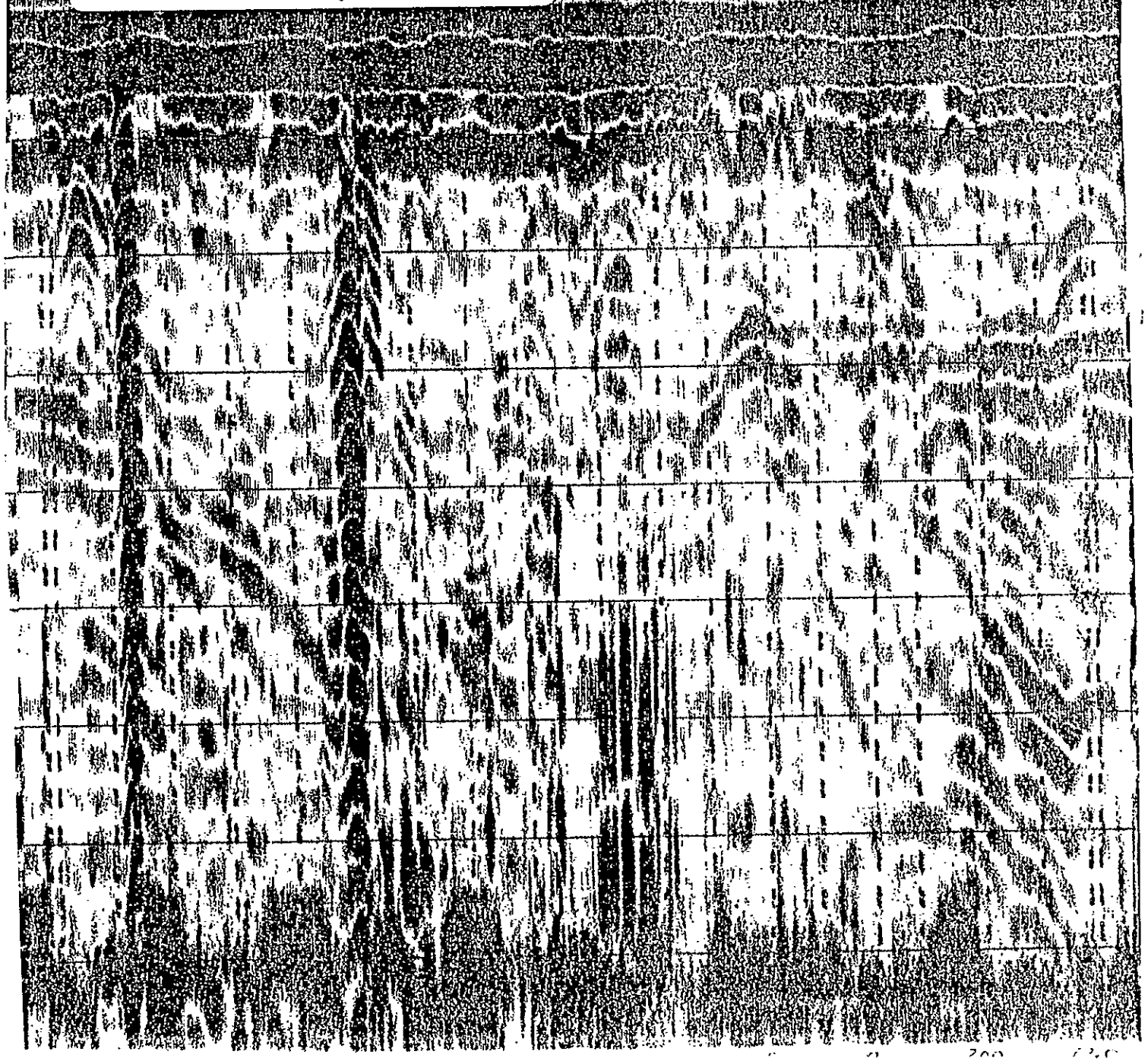

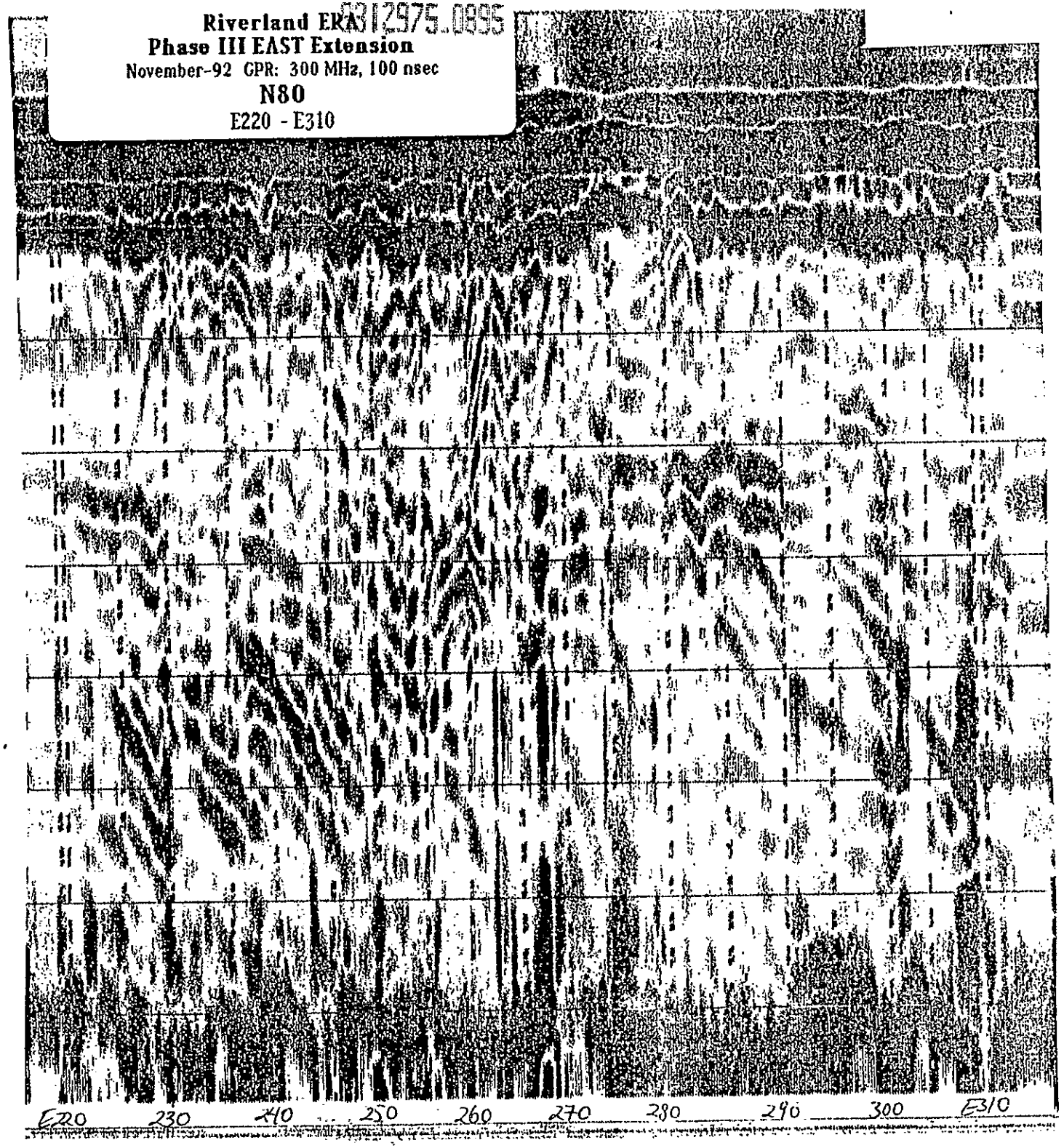
9312975.0895
Riverland ERA
Phase III EAST Extension
November-92 GPR: 300 MHz, 100 nsec
N80
E220 - E310
E220
230
240
250
260
270
280
290
300
E310

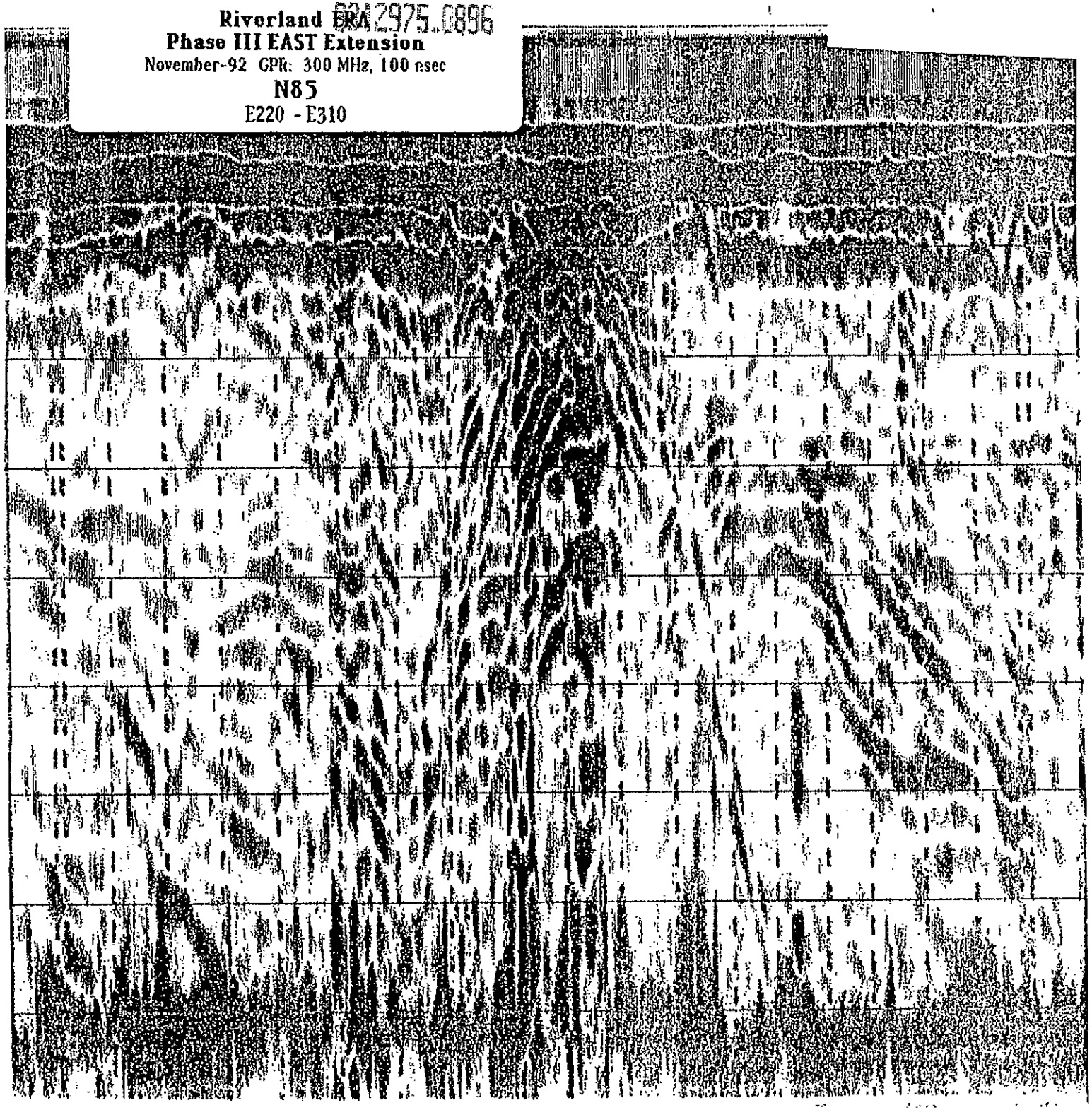
Riverland GRA2975.0896
Phase III EAST Extension
November-92 GPR: 300 MHz, 100 nsec
N85
E220 - E310

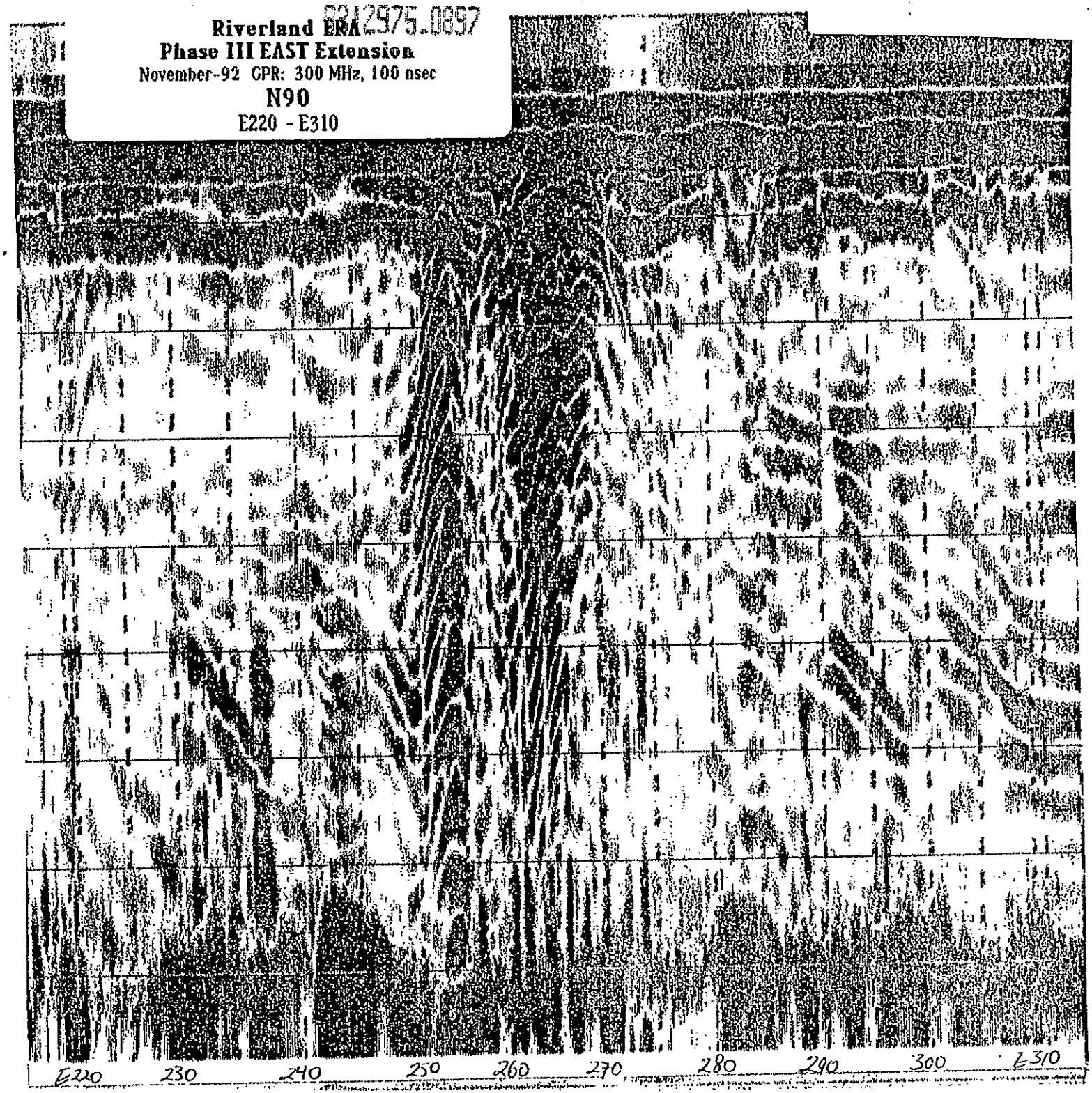
9212975.0897
Riverland ERA
Phase III EAST Extension
November-92 GPR: 300 MHz, 100 nsec
N90
E220 - E310
E220
230
240
250
260
270
280
290
300
E310

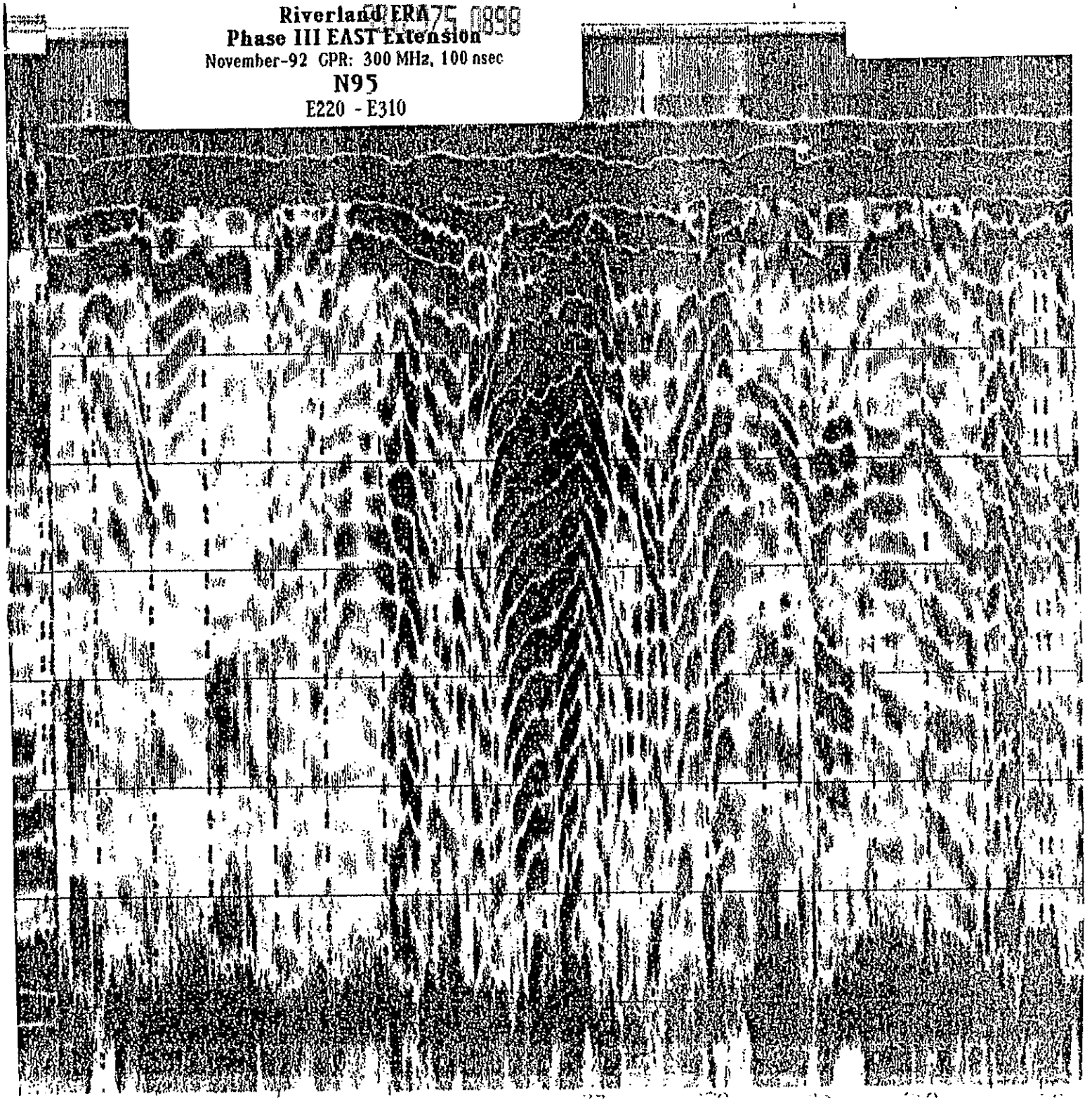
Riverland ERA75 0898
Phase III EAST Extension
November-92 GPR: 300 MHz, 100 nsec
N95
E220 - E310

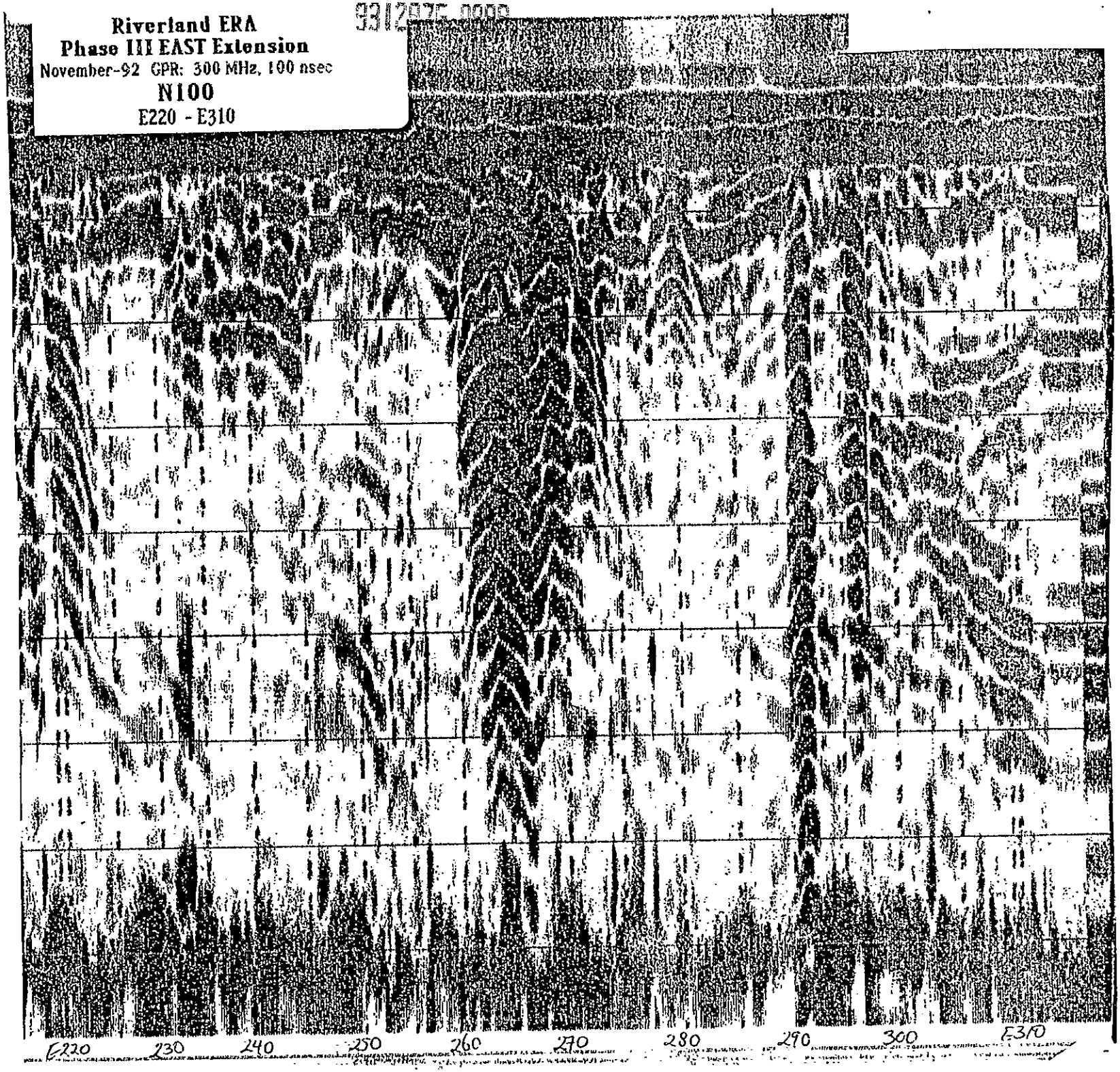
Riverland ERA
Phase III EAST Extension
November-92 GPR: 300 MHz, 100 nsec
N100
E220 - E310
E220
230
240
250
260
270
280
290
300
E310

GROUND-PENETRATING RADAR (GPR) SURVEY

Team Geophysics, Westinghouse Hanford Operations

TITLE: Riverland ERA, PHASE III Extension East - | DATE: 2-3-93

LOCATION:
Midway railroad decon. site.

CLIENT: Paul Valcich

DATA COLLECTED BY
K.A. Bergstrom, T.H. Mitchell

EQUIPMENT USED:
GSSI System 8, model 4800
Calibrator Model P731
Digital Tape Recoder DT6000A

ANTENNA(S) USED:
100 ____ 300 XX 100 BISTATIC ____

LOG BOOK: EFL 1029

TIME WINDOW (NS): 100

PROCEDURES FOLLOWED: WHC-CM-7-7 EII 11.2, REV. 3

GRID : 25x145' NO. OF PROFILES: 16 TOTAL FOOTAGE COLLECTED: 400

PARAMETERS:
One set of profiles ten feet apart.

DATA TAPE NO.: ERA #3 RECORDS LOCATION: Geophysical files

TAPE ADDRESS : 40993-47174 CALIBRATION ADDRESS: 46685-47174

INTERPRETED BY : T.H. Mitchell REVIEWED BY : K. A. Bergstrom

INTERPRETATION DELIVERED TO draft to P. Valcich DATE : 2-93

OBJECTIVE(S):
To determine whether a pipe, that was detected during recon. excavation and traced through the east extension, went to a ditch along the railroad tracks.

NOTES:
Antenna pulled by hand at 1-2 mph. 50 meter cable. East side of survey marks. The data was not collected on grid. The only objective was to trace the pipe.

9312975.0901

Riverland FRA

2-3-93 300 Mhz, 80 nsec

E310

N50 - N175

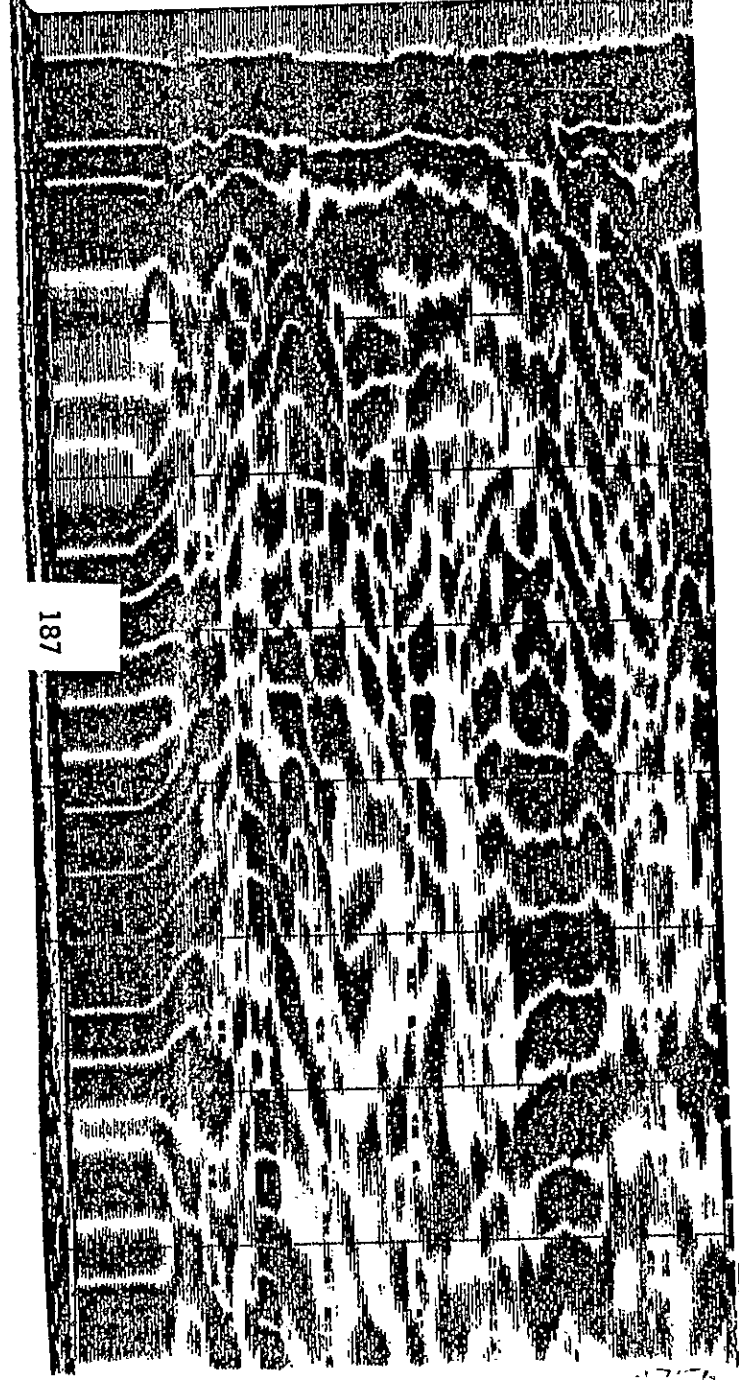

Riverland FR

2-3-93 300 Mhz, 80 nsec

E320

N50 - N75

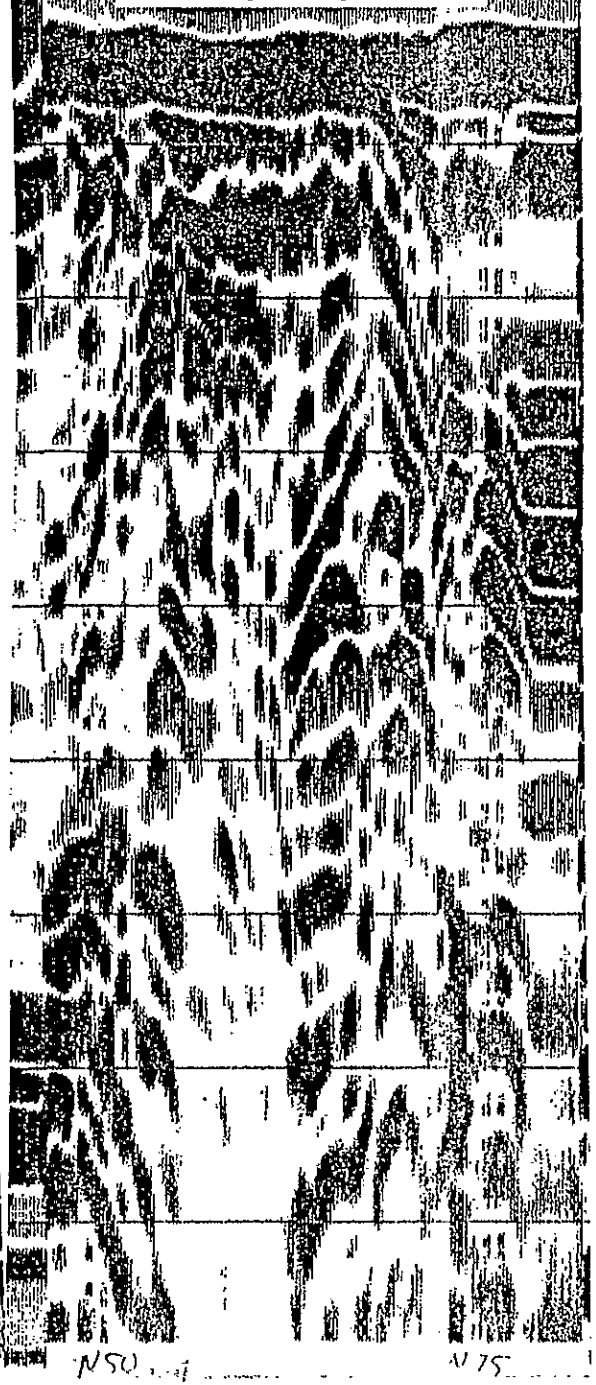

N50

N75

Riverland FRA

2-3-93 300 Mhz, 80 nsec

E330

N50 - N75

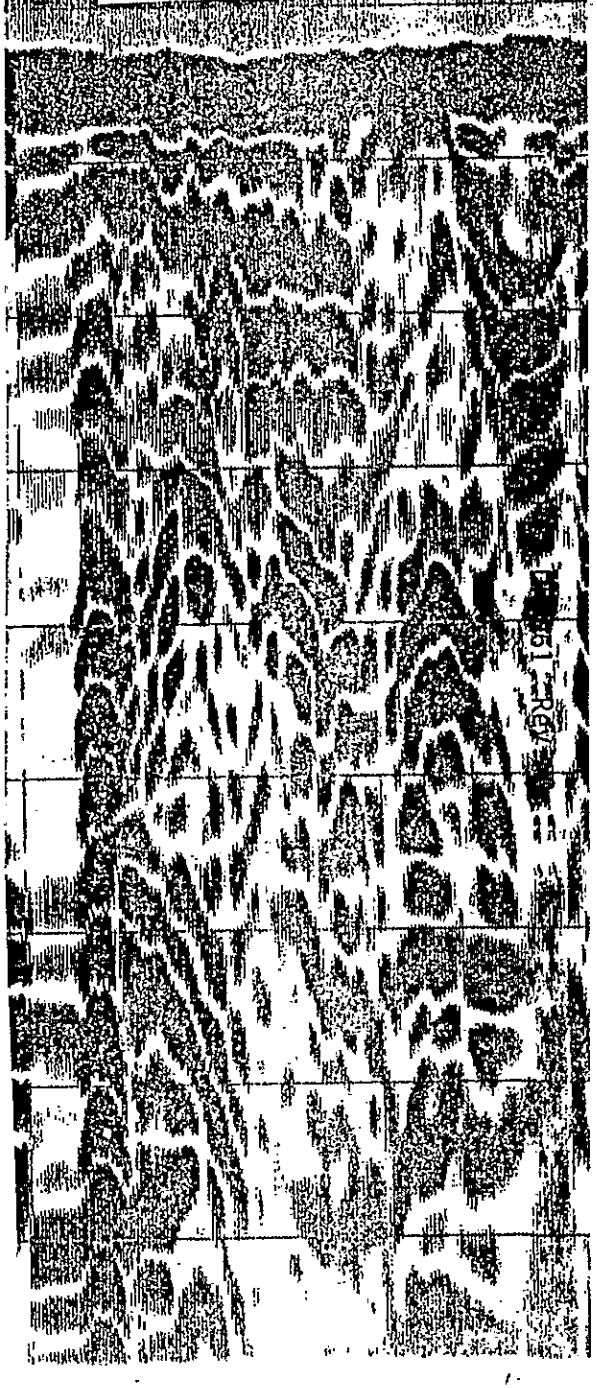

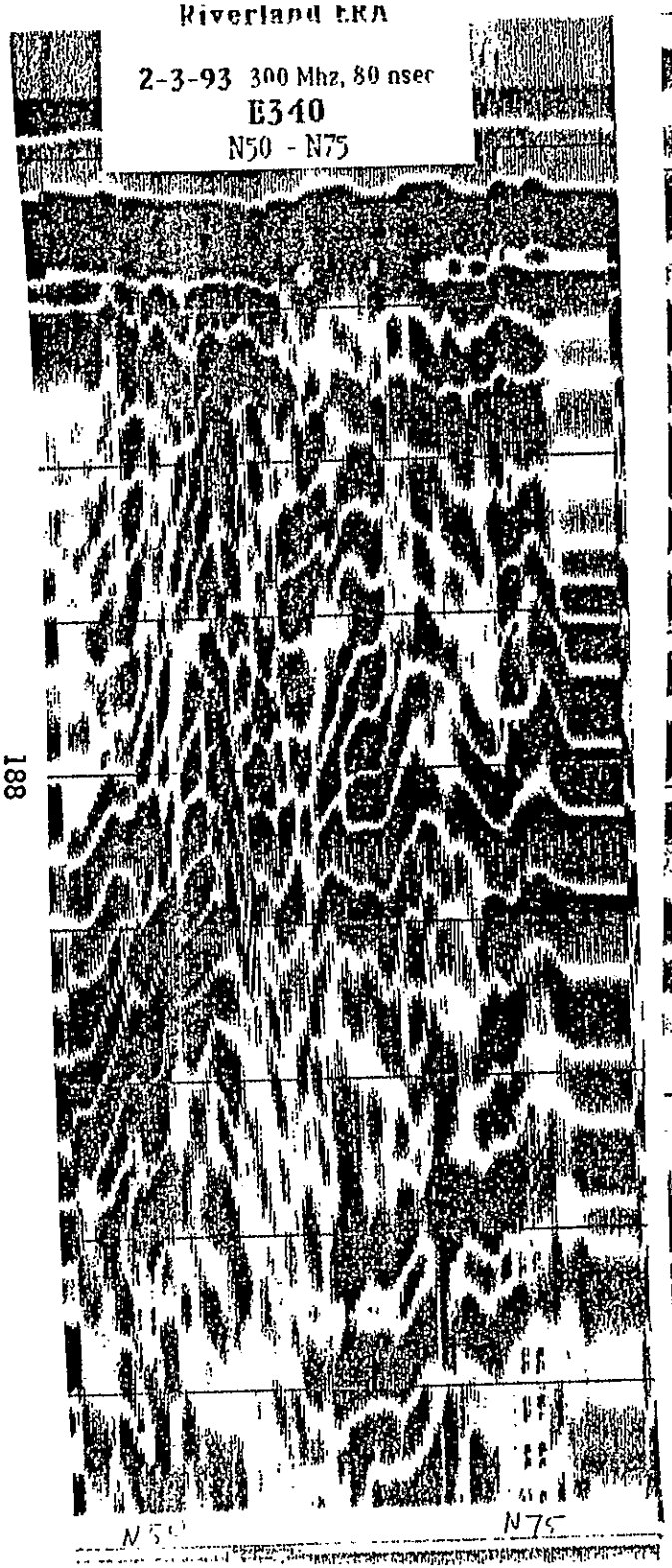
Riverland ERA
2-3-93 300 Mhz, 80 nsec
E340
N50 - N75
N50
N75

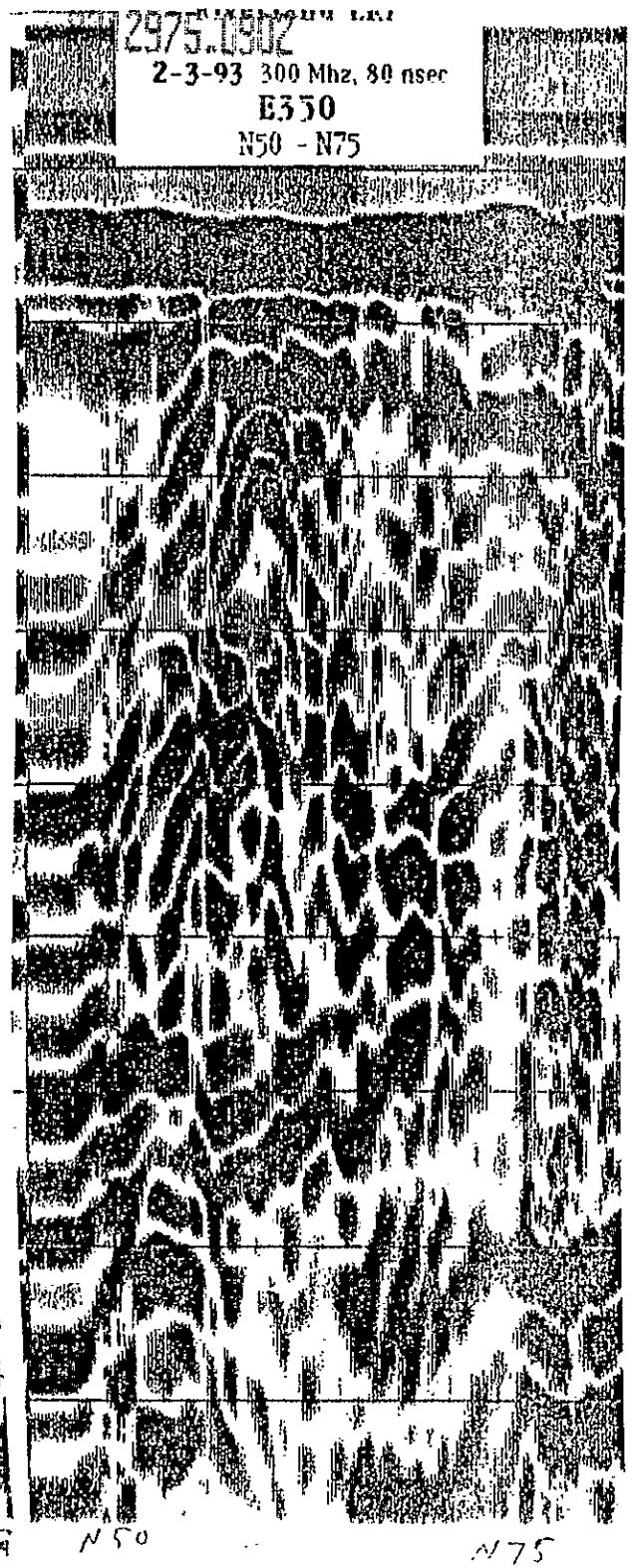
2975.0902
2-3-93 300 Mhz, 80 nsec
E350
N50 - N75
N50
N75

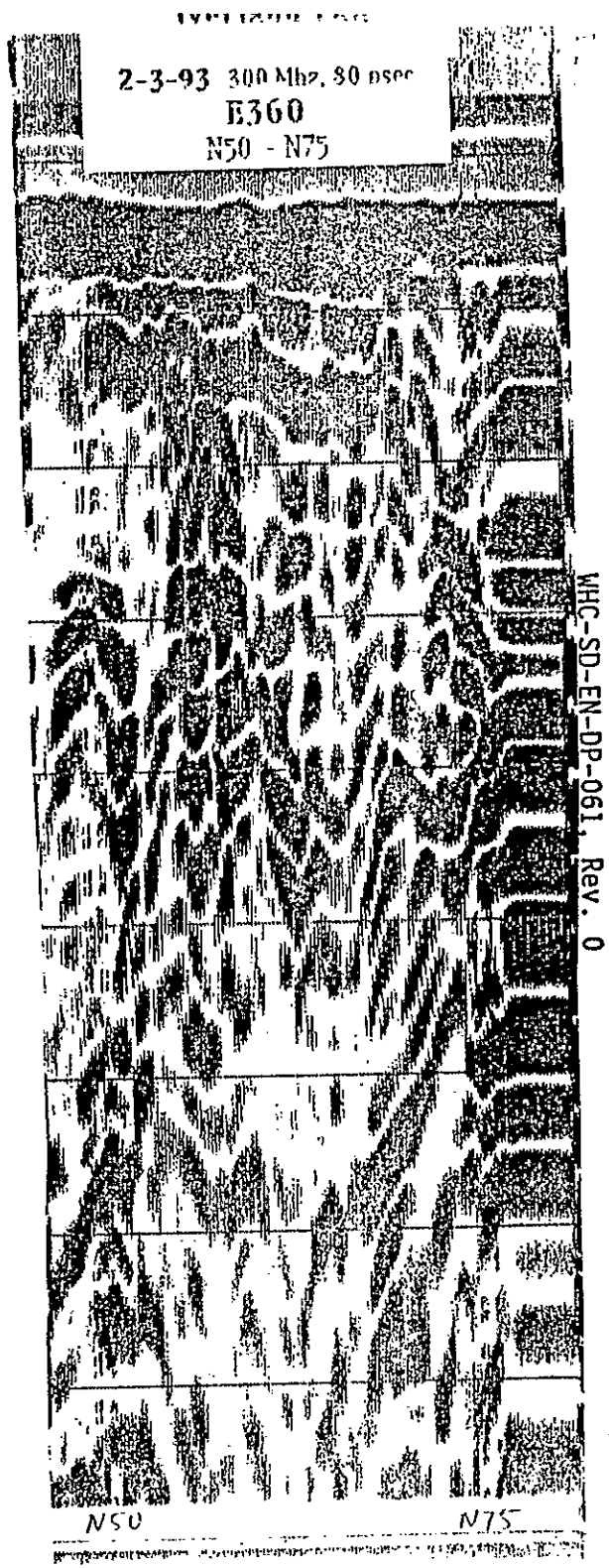
2-3-93 300 Mhz, 80 nsec
E360
N50 - N75
N50
N75


2-3-93 300 Mhz, 80 nsec
E370
N50 - N75
N50
N75

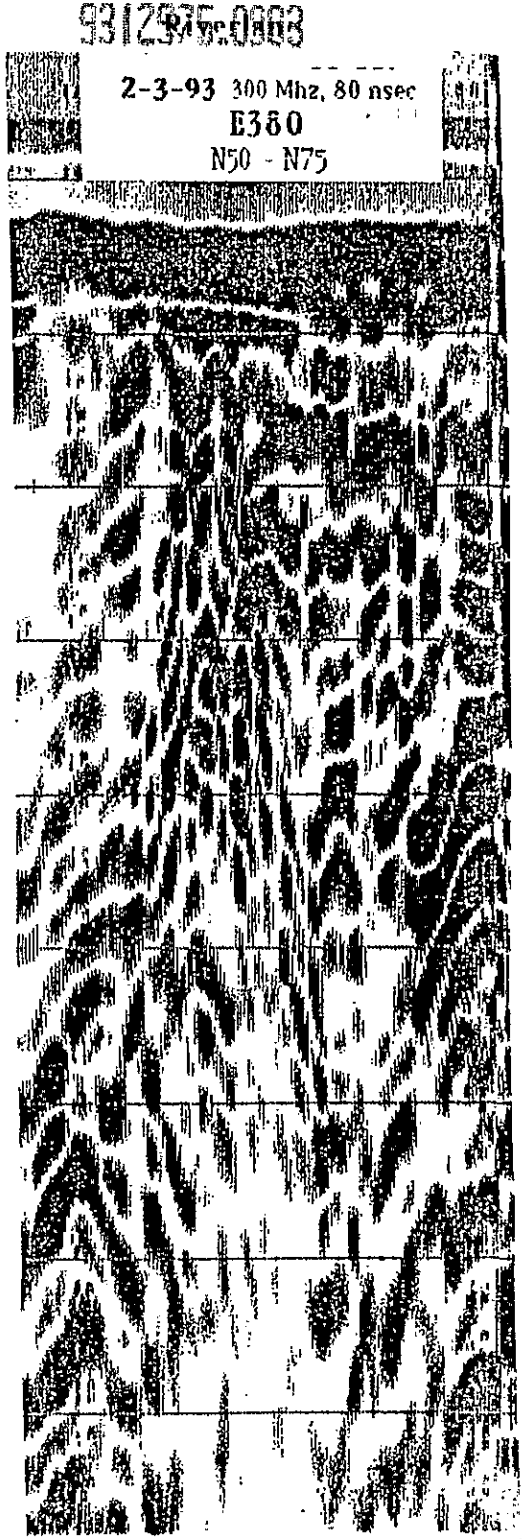
9312975.0803
2-3-93 300 Mhz, 80 nsec
E380
N50 - N75
N50
N75

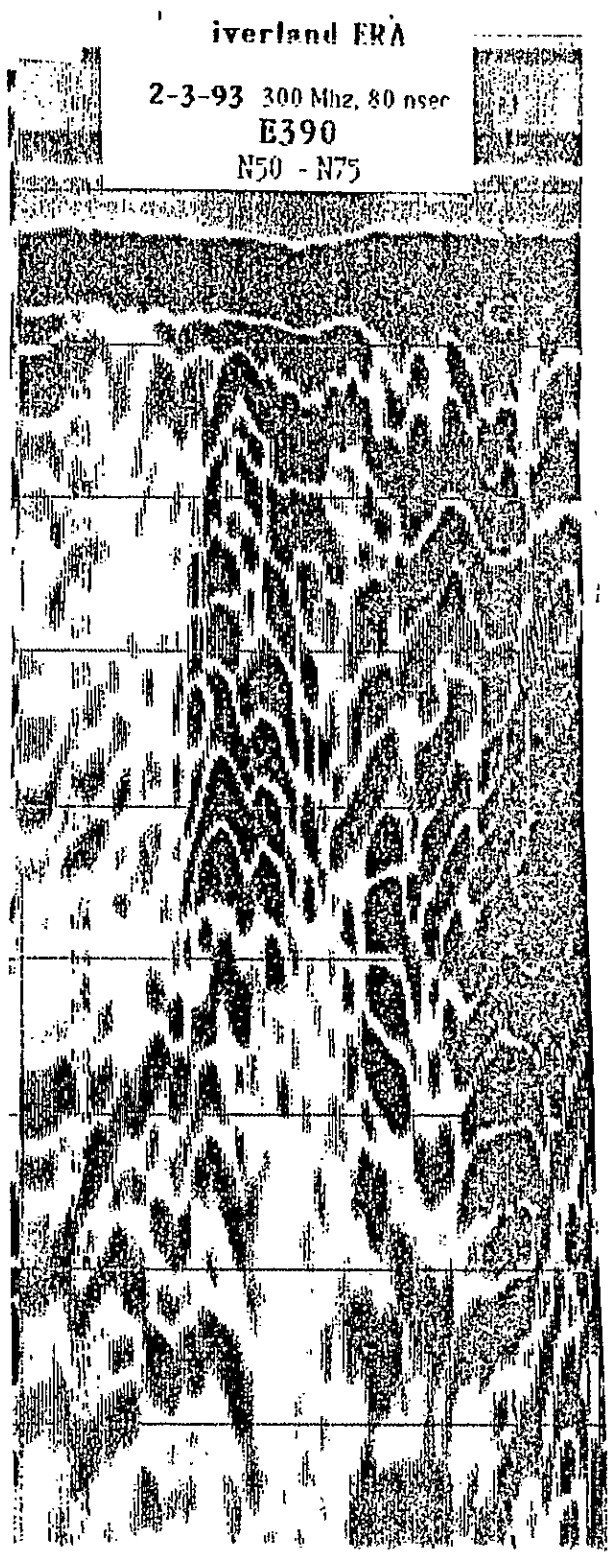
iverland ERA
2-3-93 300 Mhz, 80 nsec
E390
N50 - N75

Riverland ERA

2-3-93 300 Mhz, 80 nsec

E400

N50 - N75

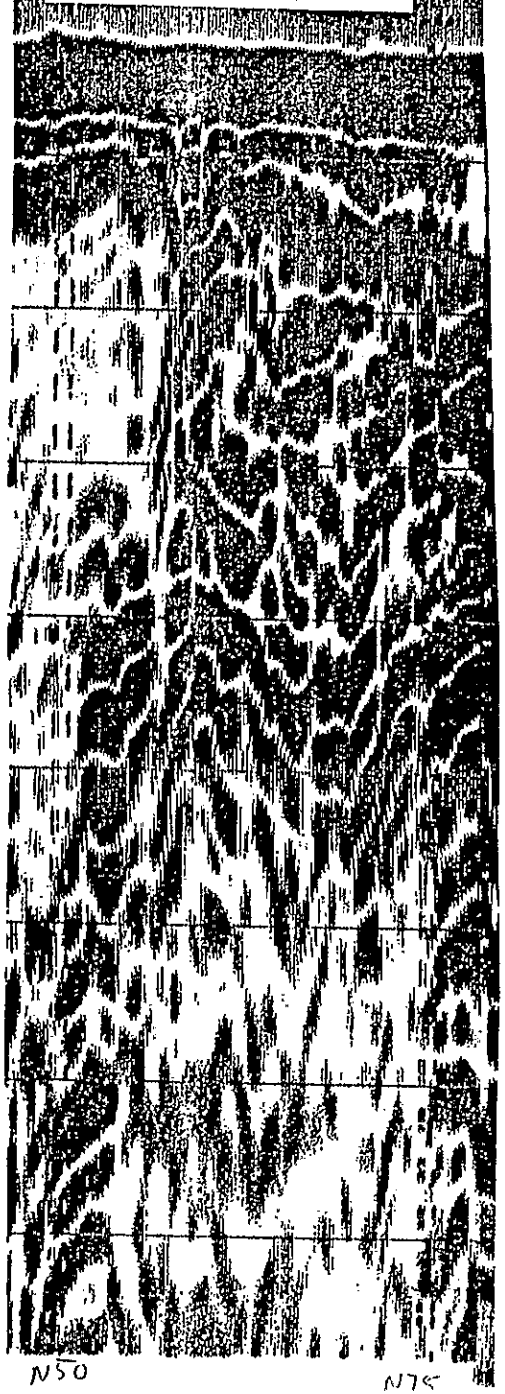

Riverland ERA

2-3-93 300 Mhz, 80 nsec

E410

N50 - N75

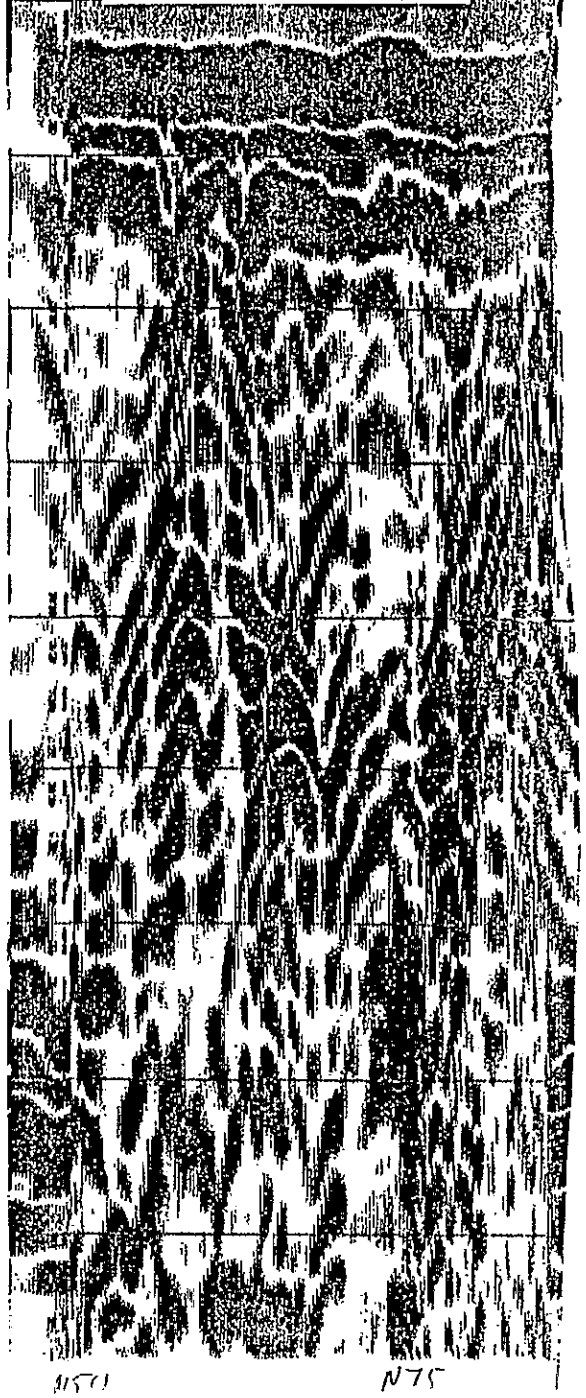

Riverland ERA

2-3-93 300 Mhz, 80 nsec

E420

N50 - N75



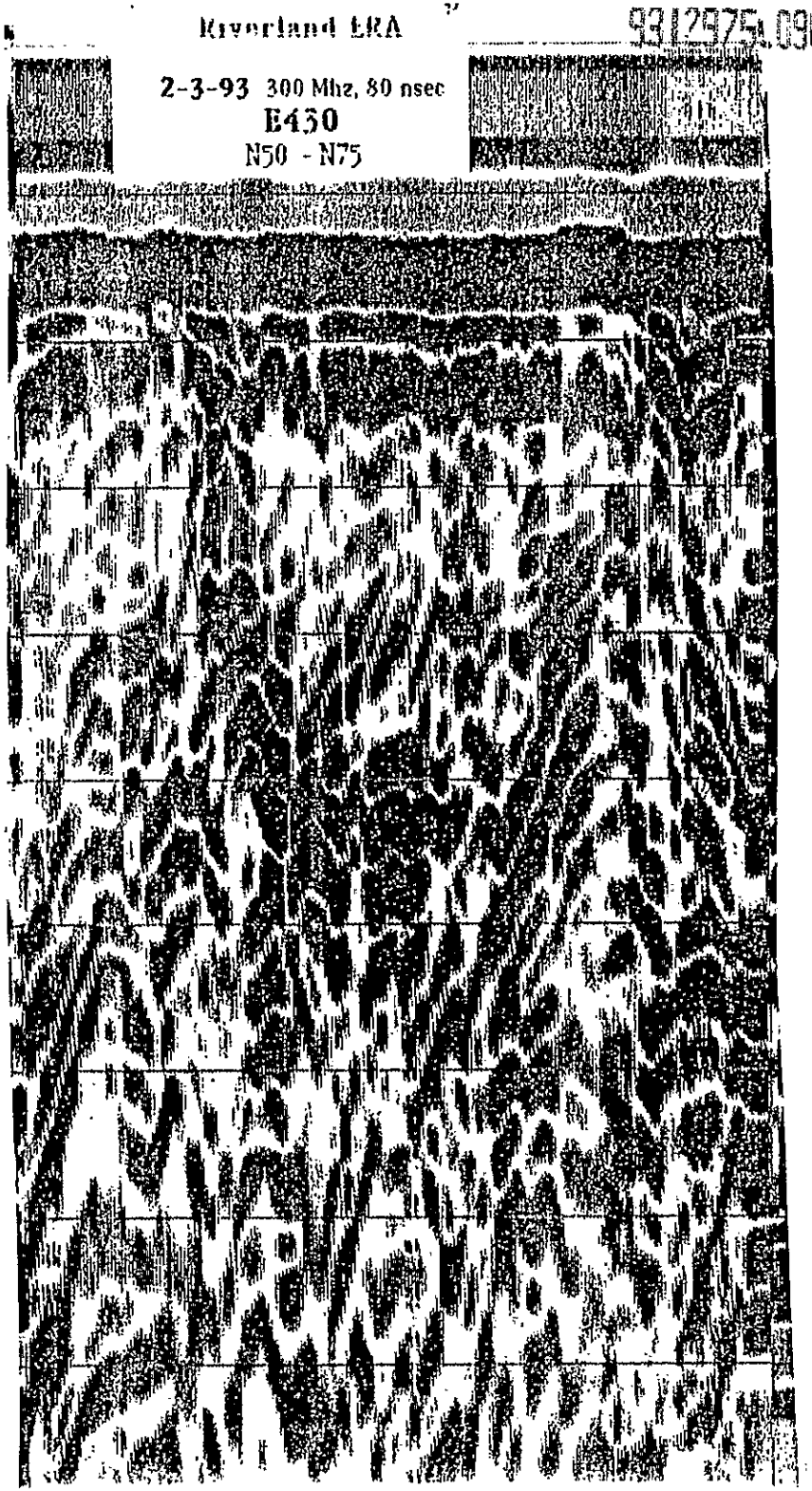
Riverland ERA
9312975.0905
2-3-93 300 Mhz, 80 nsec
E430
N50 - N75

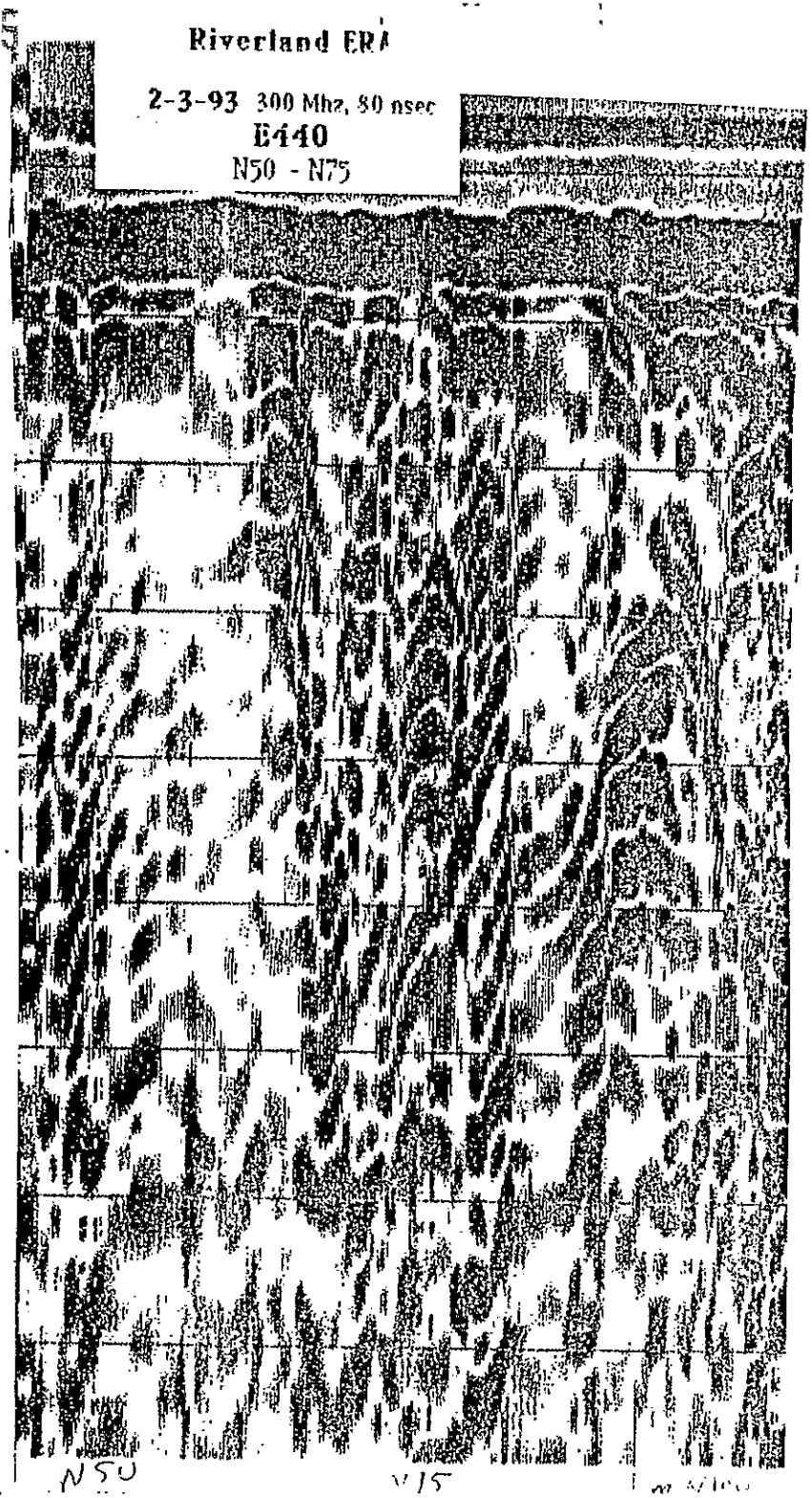
Riverland ERA
2-3-93 300 Mhz, 80 nsec
E440
N50 - N75
N50
N75

Riverland ERA

9312975.0905

2-3-93 300 Mhz, 80 nsec

E455

N50 - N75

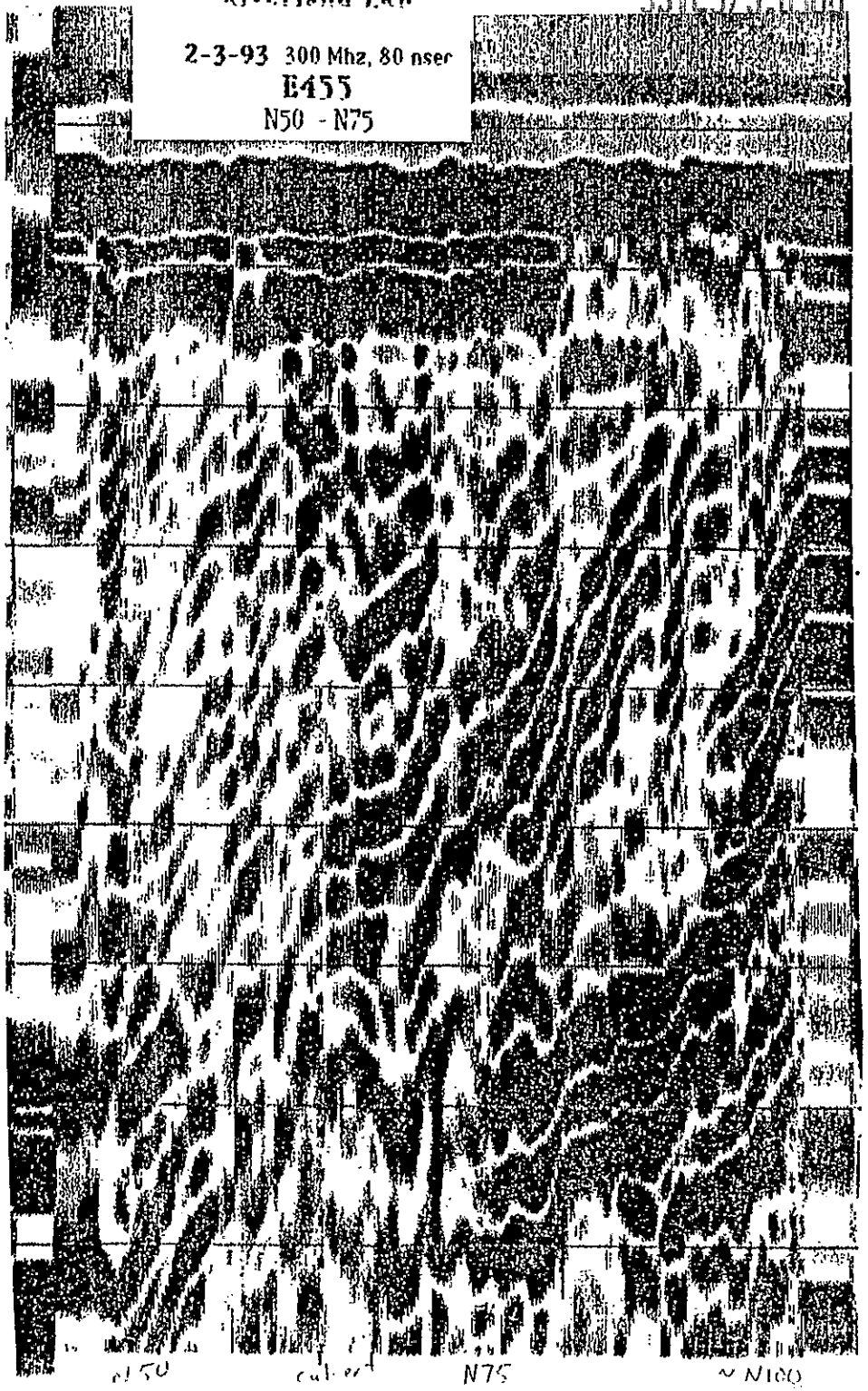

Riverland ERA

2-3-93 300 Mhz, 80 nsec

E450

N50 - N75

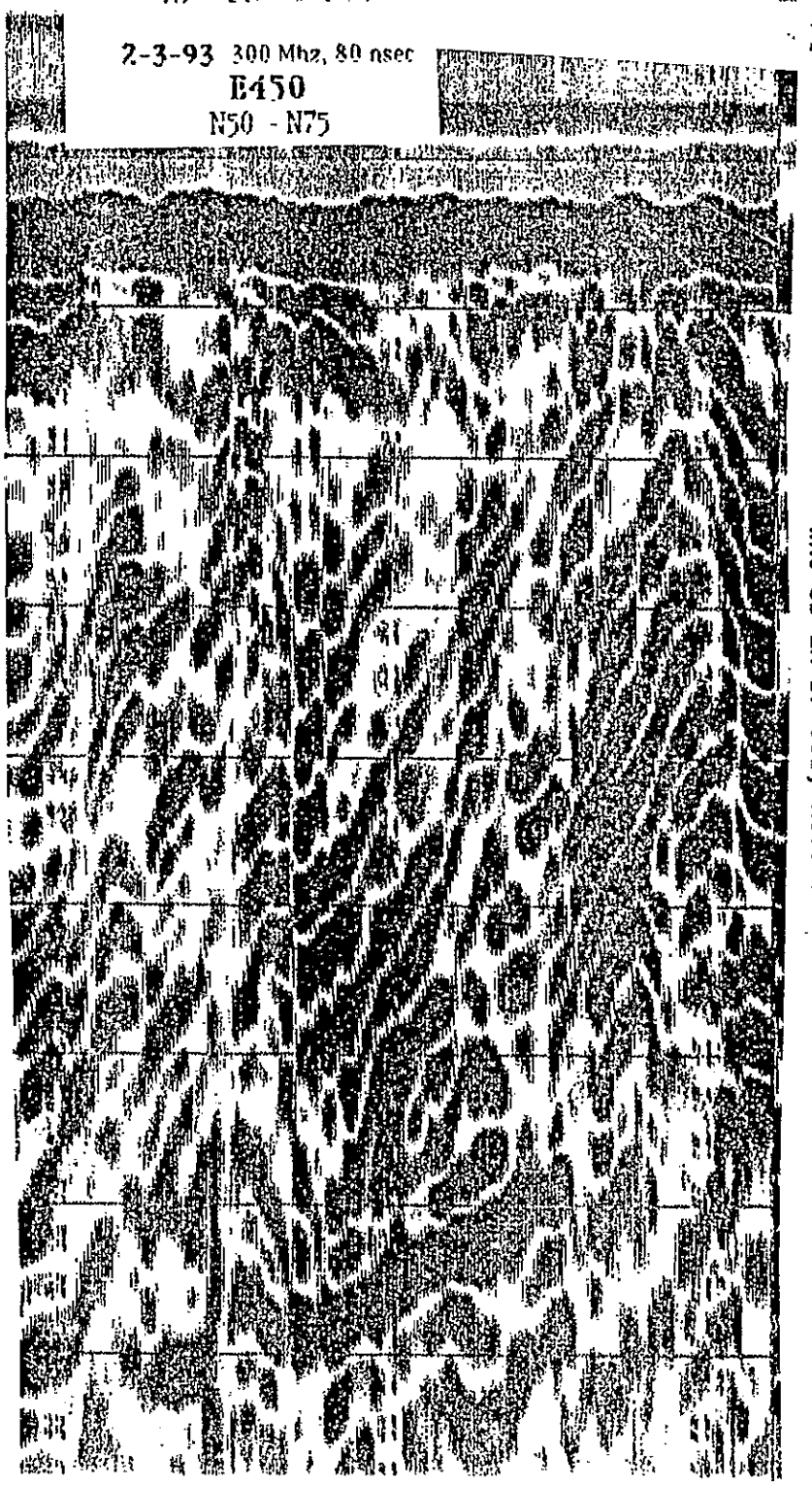

CUSTOMER DOCUMENT RELEASE INFORMATION

DATE: 6/15/93

CUSTOMER NAME: K. A. Bergstrom

PHONE: 6-1747

PAYROLL NUMBER: 67362

PROJECT / PROJECT NUMBER: WHC-SD-EN-DP-061, Rev:0

DUPLICATING	DOCUMENT RELEASE STATION
ORG. CODE: W81234	ORG. CODE:
CHARGE CODE: PB62K	TPCN CODE:

ECN/EDT: 160851

COMMENTS:

9312975.0907

THIS PAGE INTENTIONALLY
LEFT BLANK