0029786 125

START

INFORMATION RELEASE REQUEST

Reference: WHC-CM-3-4

Complete for all Types of Release

Purpose

- ☐ Speech or Presentation
  - ☐ Full Paper
  - ☐ Summary
  - ☐ Abstract
  - ☐ Visual Aid
  - (Check only one suffix)
- ☐ Speakers Bureau
- ☐ Poster Session
- ☐ Videotape
- ☐ Reference
- ☐ Technical Report
- ☐ Thesis or Dissertation
- ☐ Manual
- ☐ Brochure/Flier
- ☐ Software/Database
- ☐ Controlled Document
- ☒ Other ECOLOGY

ID Number (include revision, volume, etc.)

List attachments.

Date Release Required

Title RAW DATA REQUESTED BY ECOLOGY DURING 1066 INSP. 6-4-92

Unclassified Category UC-

Impact Level

New or novel (patentable) subject matter? ☒ No ☐ Yes
If "Yes", has disclosure been submitted by WHC or other company?
☐ No ☐ Yes Disclosure No(s). _____

Information received from others in confidence, such as proprietary data, trade secrets, and/or inventions?
☒ No ☐ Yes (Identify)

Copyrights? ☒ No ☐ Yes
If "Yes", has written permission been granted?
☐ No ☐ Yes (Attach Permission)

Trademarks?
☒ No ☐ Yes (Identify)

Complete for Speech or Presentation

Title of Conference or Meeting

Group or Society Sponsoring

Date(s) of Conference or Meeting

City/State

Will proceedings be published? ☐ Yes ☐ No
Will material be handed out? ☐ Yes ☐ No

Title of Journal

CHECKLIST FOR SIGNATORIES

Review Required per WHC-CM-3-4	Yes	No	Reviewer - Signature Indicates Approval: Name (printed)	Signature	Date
Classification/Unclassified Controlled Nuclear Information	☐	☒			
Patent-General Counsel	☐	☒			
Legal-General Counsel	☐	☒			
Applied Technology/Export Controlled Information or International Program	☐	☒			
WHC Program/Project	☐	☒			
Communications	☐	☒			
RL Program/Project	☐	☒	RAW DATA		
Publications Services	☐	☒			
Other Program/Project	☐	☒			

Information conforms to all applicable requirements. The above information is certified to be correct.

	Yes	No
References Available to Intended Audience	☐	☐
Transmit to DOE-HQ/Office of Scientific and Technical Information	☐	☐

Author/Requestor (Printed/Signature) Date

STEVE A SZENDRE Steve A Szendre

Intended Audience

☐ Internal ☐ Sponsor ☒ External

Responsible Manager (Printed/Signature) Date

B.G. Erlandson 6/5/92

INFORMATION RELEASE ADMINISTRATION APPROVAL STAMP

Stamp is required before release. Release is contingent upon resolution of mandatory comments.

Date Cancelled

Date Disapproved

BD-7600-062 (08/91)
Part 1

ID Number

Lead Author	Phone	MSIN	Other Author(s) or Requestor
STEVE SEANDRE	6-7776	B2-19	ECOLOGY
Project or Program	**Lead Org Code**		**Sponsor Agency (DOE, DOT, NRC, USGS, etc.)**
	81140		
Editor	**Phone**	**MSIN**	**DOE/HQ Program (DP, EH, EM, NE, etc.)**

Mandatory Comments (Only mandatory comments are to be documented. All other comments should be made on a copy of the information submitted for review and returned to the author.)	Reviewer Name & Signature	Date	Resolution	Reviewer Name & Signature	Date

Legends/Notices/Markings (required per WHC-CM-3-4 or guidance organization.) (Reviewer initials)

	Yes	No		Yes	No
Applied Technology	☐	☐	Predecisional Information	☐	☐
Business-Sensitive Information	☐	☐	Programmatic Notice	☐	☐
Computer Software Notice	☐	☐	Proprietary Information	☐	☐
Copyright License Notice	☐	☐	Purpose and Use	☐	☐
Export Controlled Information	☐	☐	Thesis/Dissertation	☐	☐
Legal Disclaimer	☐	☐	Trademark Disclaimer	☐	☐
Limited Disclosure	☐	☐	Unclassified Controlled Nuclear Information/Official Use Only	☐	☐
Patent Status	☐	☐			

Additional Information

9413155.1838

ID Number _____

INSTRUCTIONS FOR INFORMATION RELEASE REQUEST SIGNATORIES

This list provides the instructions for each reviewer. It is meant to be used as a checklist and requires no signatures. The list is not all-inclusive but covers the key areas needing review. Areas needing further review or other areas needing review should be indicated under comments.

Author/Requestor

- ☐ Project or program manager concurs with the issuance of this report.
- ☐ Reference citations are necessary, correct and appropriate for the intended audience and will be publicly available at the time the document is published.
- ☐ If a journal article, the reference style agrees with guidance from the client or journal publisher.
- ☐ Contributions from authors of other organizations indicated in the comment section of this form.
- ☐ Document is responsive to the client's scope of work.
- ☐ Client approved this for release.
- ☐ Document reports or reflects quality technical work.
- ☐ Scientific methodology used is logical and reasonable.
- ☐ Inferences and conclusions are soundly based.

Responsible Manager

Indicated at the bottom of the comment section of this form that General Counsel's office should review this document with particular attention to:

- ☐ An invention (reported or unreported)
- ☐ New software developed at WHC
- ☐ Sensitive subject matter (policies, issues, concerns)
- ☐ Copyrighted information
- ☐ Trademark information
- ☐ Proprietary information.

If the funding for the program represented by the document is from the Assistant Secretary for Nuclear Energy (NE), and public clearance or limited clearance for foreign exchange (sponsor-limited) is requested, the following information is required:

- ☐ Information generation dates
- ☐ Prior dissemination to DOE contractors
- ☐ Prior dissemination under international agreements
- ☐ Substantive value for international exchange
- ☐ Justification for release of information.

Authorized Derivative Classifier

Document reviewed for [and indicated on the front of the form] the presence of the following:

- ☐ Classified information
- ☐ Unclassified Controlled Nuclear Information (UCNI)

General Counsel Reviewer

Document reviewed for [and indicated on the front of the form] the presence of the following:

- ☐ Previously reported or as yet unreported patentable subject matter
- ☐ Copyrighted material
- ☐ Trademarks
- ☐ Proprietary information
- ☐ Product comparisons
- ☐ Inventions
- ☐ New software developments
- ☐ Information meets environmental compliance.

Communications Department Reviewer

- ☐ This document contains no unresolved company policy issue.
- ☐ WHC logotype is used correctly.

WHC and RL Program Reviewer

Document reviewed for [and indicated on the front of the form] the presence of the following:

- ☐ Applied Technology information
- ☐ Limited Disclosure information (foreign exchange)
- ☐ Distribution list discussed with the client
- ☐ Others who should review this document before release indicated in the comment section of this form.

Publications Services Reviewer

- ☐ Structure and format of the document are appropriate for the subject matter and comply with company standards.
- ☐ Restrictive legends, markings, and notices are affixed as appropriate.
- ☐ Required elements are included, such as disclaimer, cover, distribution list, approvals, etc.

Information Release Administration

- ☐ All reviews are complete and this publication or presentation is approved for release (after resolution of mandatory comments).

OPERATING LIMITS
MAX: 79"
MIN: 74.50"

↑ 2.00"
↓ 2.00" in 2 weeks

FOR INFORMATION ONLY

SURFACE LEVEL MEASUREMENTS
(IS and IS II Tanks)

INTERIM STABILIZED (IS)
INTERIM ISOLATED (II)

YEAR '88
WEEKLY

STATUS _____ TANK 106-C

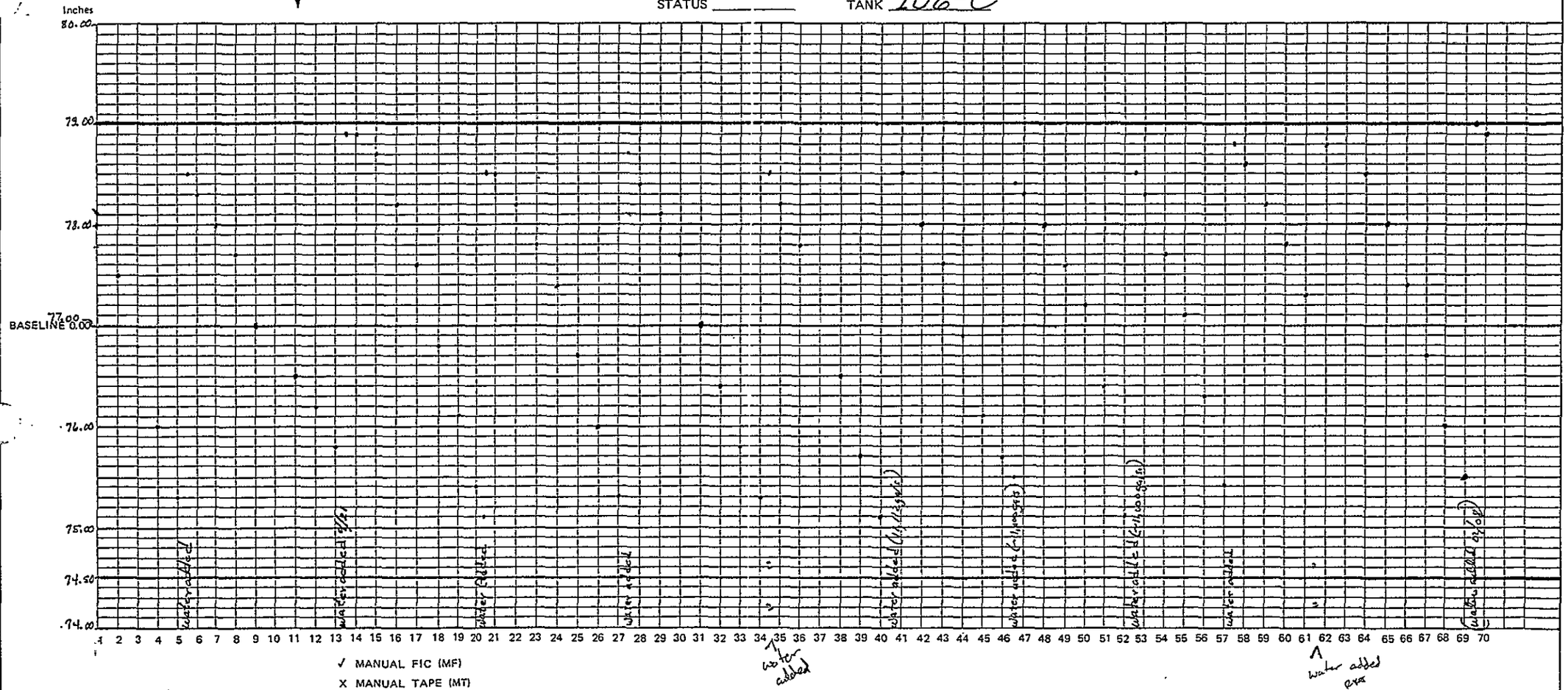

✓ MANUAL FIC (MF)
X MANUAL TAPE (MT)

DATE 1988	INCHES	DATE 1988	INCHES	DATE 1989	INCHES	DATE 1989	INCHES	DATE 1989	INCHES	DATE 1989	INCHES	DATE 1989	INCHES	1988 DATE	INCHES	DATE 1989	INCHES	DATE 1989	INCHES	DATE 1990	INCHES
10-31	78.00	12-19	77.70	01-30	78.70	03-20	CA SS 78.20	05-08	78.10	06-26	77.80	08-14	77.60	10-02	77.20	11-20	75.40	01-01	78.50
11-07	77.50	12-26	77.00	02-06	78.20	03-27	77.80	05-15	77.70	07-03	77.30	08-21	76.90	10-09	76.40	11-27	78.60	01-08	78.00
11-14	76.80	10 1989		02-13	77.60	04-03	77.40	05-22	77.00	07-10	76.50	08-28	76.10	10-16	75.10	12-04	78.20	01-15	77.40
11-21	76.00	01-02	76.50	02-20	76.80	04-10	76.70	05-29	76.40	07-17	75.70	09-04	75.70	10-23	78.30	12-11	77.80	01-22	76.70
11-28	75.80	01-09	76.20	02-27	76.10	04-17	76.00	06-05	75.80	07-24	75.10	09-11	78.30	10-30	77.70	12-18	77.30	01-29	76.00
12-05	78.30	01-16	75.80	03-06	75.40	04-24	75.30	06-12	75.30	07-31	78.50	09-18	78.00	11-06	77.10	12-25	78.80	02-05	75.50
12-12	78.00	01-23	78.90	03-13	78.50	05-01	78.40	06-19	78.20	08-07	78.00	09-25	77.60	11-13	76.30			02-12	78.90

BD-6700-193 (4-84)

9413155.1840

OPERATING LIMITS
MAX: 79"
MIN: 74.50"

2.00"
2.00" in 2 weeks

FOR INFORMATION ONLY

SURFACE LEVEL MEASUREMENTS
(IS and IS II Tanks)

INTERIM STABILIZED (IS)
INTERIM ISOLATED (II)

YEAR '90
WEEKLY

STATUS _____ TANK 106-C

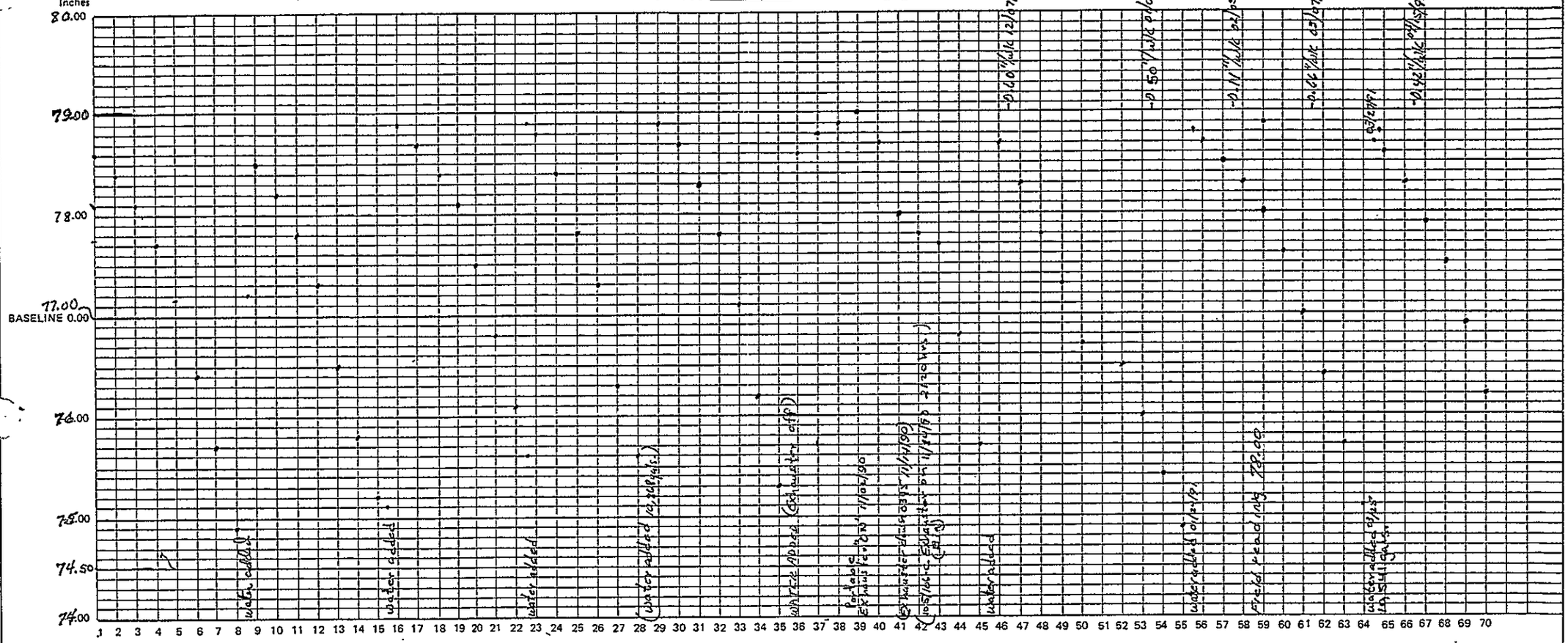

✓ MANUAL FIC (MF)
X MANUAL TAPE (MT)

1990 DATE	INCHES	1990 DATE	INCHES	1990 DATE	INCHES	1990 DATE	INCHES	1990 DATE	INCHES	1990 DATE	INCHES	1990 DATE	INCHES	1990 DATE	INCHES	1990 DATE	INCHES	1991 DATE	INCHES	1991 DATE	INCHES
02-19	78.60	04-09	74.90	05-28	75.20	07-09	76.10	08-24	78.90	10-08	78.60	11-15	77.70	12-31	76.70	02-04	78.50	03-25	75.10
02-26	78.40	04-16	78.50	05-30	78.90	07-16	78.80	08-27	78.70	10-15	78.80	11-19	76.80	1991		02-11	78.30	04-01	78.60
03-05	78.10	04-23	78.20	06-04	78.70	07-23	78.40	09-03	78.30	10-22	78.90	11-26	75.70	01-02	76.50	02-18	78.90	04-08	78.30
03-12	77.70	04-30	77.80	06-11	78.40	07-30	76.90 (CASS 77.80)	09-10	77.80	10-29	79.00	12-03	78.70	01-07	76.00	02-25	77.60	04-15	77.90
03-19	77.15	05-07	77.30	06-18	78.10	08-06	77.30	09-17	77.10	11-05	78.70	12-10	78.30	01-14	75.40	03-04	77.00	04-22	77.50
03-26	76.40	05-14	76.50	06-25	77.50	08-13	76.30	09-24	76.70	11-12	78.00	12-17	77.80	01-21	74.90	03-11	76.40	04-29	76.90
04-02	75.70	05-21	75.80	07-02	76.80	08-20	75.60	10-01	75.30	11-14	77.80	12-24	77.30	01-28	78.70	03-18	75.70	05-06	76.20

9413155.1841

BO-6700-193 (4-84)

OPERATING LIMITS
MAX: 79"
MIN: 74.50"

2.00"
2.00" in 2 weeks

FOR INFORMATION ONLY

SURFACE LEVEL MEASUREMENTS
(IS and IS II Tanks)

INTERIM STABILIZED (IS)
INTERIM ISOLATED (II)

YEAR '91
~~Weekly~~
Daily 06/10/91

STATUS _____ TANK 106-C



✓ MANUAL FIC (MF)
X MANUAL TAPE (MT)

1991 DATE	INCHES	1991 DATE	INCHES	1991 DATE	INCHES	1991 DATE	INCHES	1991 DATE	INCHES	DATE	INCHES	DATE	INCHES	DATE	INCHES	DATE	INCHES	DATE	INCHES
05-13	75.50	06-13	77.30	06-19	76.80	06-25	75.80	07-02	75.50	36		43		50		57		64	
05-20	78.80	06-14	77.20	06-20	76.70	06-26	75.80			37		44		51		58		65	
05-21	78.40	06-15	77.20	06-21	76.60	06-27	75.80			38		45		52		59		66	
06-03	78.10	06-16	77.10	06-22	76.60	06-28	75.80			39		46		53		60		67	
06-10	77.60	06-17	77.00	06-23	76.40	06-29	75.70			40		47		54		61		68	
06-11	77.60	06-18	77.00	06-24	76.30	06-30	75.70			41		48		55		62		69	
06-12	77.40	"	FR 76.80	06-24	FR 76.20	07-01	75.60			42		49		56		63		70	

Daily DATA SHEETS

BD-6700-193 (4-84)

9413155.1842

Max. Operating Limit: 79"
Min. Operating Limit: 74.50"

↑2.00"
↓2.00" in 2weeks

FOR INFORMATION ONLY

TANK: 106-C

Quarter 3rd

Year 1991



July

Review	Day	FIC	Manual Tape	TFS	Review	Day	FIC	~~Manual Tape~~	TFS
	1	75.60				17	78.70	CASS	
	2	75.50				18	78.60	"	VDM
	3	75.40				19	78.60	"	
	4	75.50	CASS			20	78.50	"	
	5	75.20	"			21	78.50	"	
	6	75.10	"			22	78.40	"	
	7	74.90	"			23	78.40	"	
	8	74.80	"			24	78.20	"	VDM
	9	74.70	"			25	78.30	"	
	10	74.70	"			26	78.20	"	
	11	76.50	"			27	78.10	DOR	
	12	78.80	"			28	78.00	"	
	13	78.90				29	77.90	CASS	
	14	78.80				30	78.00	"	VDM
	15	78.70	CASS			31	77.90	"	
	16	78.70	"						

August

Review	Day	FIC	~~Manual Tape~~	TFS	Review	Day	FIC	Manual Tape	TFS
	1	77.80	CASS			17	NR		
	2	77.80	"			18	76.10	CASS	
	3	77.70	"			19	76.10		
	4	77.50	"			FBC	75.95		VDM
	5	77.50	"			21	75.80	CASS	
	6	77.40	"	VDM		22	75.60	CASS	
	7	77.30	"			23	75.60	"	
	8	77.30	"			24	75.50	DOR	
	9	77.20	"			25	75.30	CASS	
	10	77.10	"			26	75.20	CASS	
	11	77.00	"			27	75.00	"	
	12	76.80	"			28	74.90	"	VDM
	13	76.70	"			29	75.70 76.40	"	
	14	76.70	"			30	78.70	"	
	15	76.50	"			31	78.70	"	
	16	76.50	"						

September

Review	Day	FIC	Manual Tape	TFS	Review	Day	FIC	~~Manual Tape~~	TFS
	1	78.80	CASS			17	0900 77.60	0800 78.10	
	2	78.70	"			18	77.90	CASS	
	3	78.90	"			19	77.80	"	
	4	78.90	"	VDM		20	77.70	"	
	5	78.80	"			21	77.30	DOR	
	6	78.70	"			22	77.00	"	
	7	78.80	DOR			23	77.00	CASS	VDM
	8	78.60	"			24	77.00	CASS	
	9	78.40	CASS			25	76.80	"	
	10	78.50	"			26	76.80	"	
	11	78.40	"	VDM		27	76.70	"	
	12	78.40	"			28	76.60	"	
	13	78.30	"			29	76.50	"	
	14					30	76.40	"	VDM
	15	78.20	"			31			
	16	78.10	"	VDM					

BD-6600-011 (R-2-79)

Max. Operating Limit: 79"
Min. Operating Limit: 74.50"

↑2.00"
↓2.00" in 2 WEEKS

TANK: 106-C FOR INFORMATION ONLY Quarter 4th Year 1991

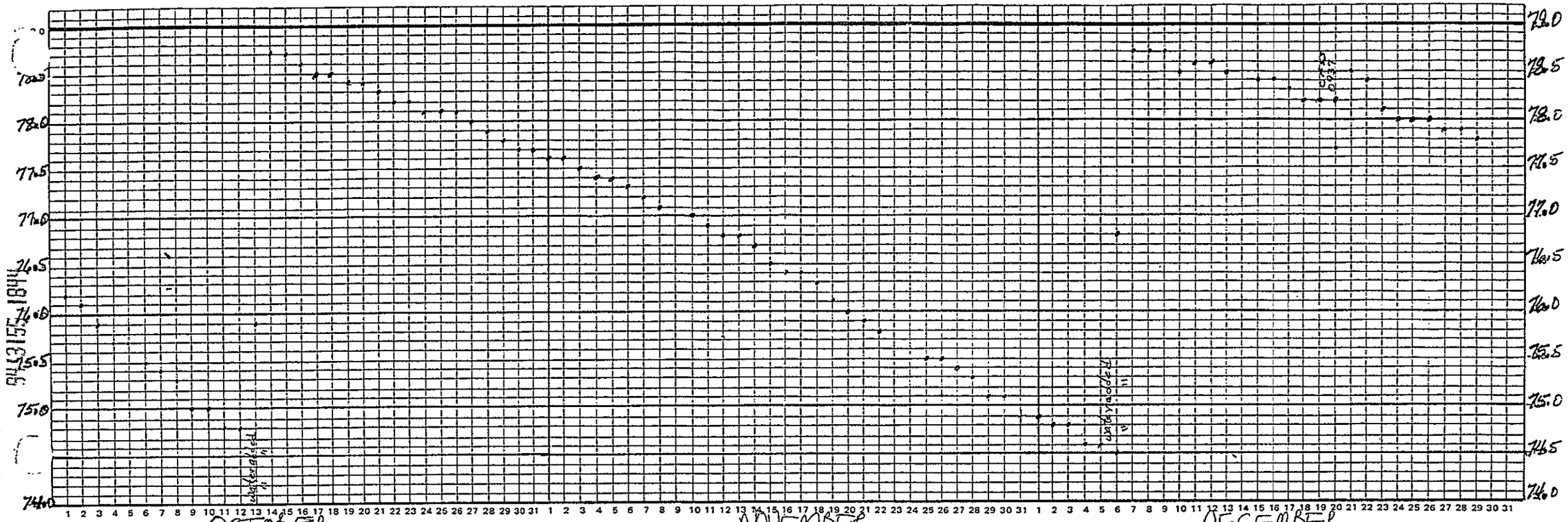

Review	Day	FIC	Manual Tape	TFS	Review	Day	FIC	Manual Tape	TFS
	1	76.20	CASS			17	78.50	CASS	RF
	2	76.10	"			18	78.50	"	
	3	75.90	"			19	78.40	DOR	
	4	75.70	"			20	78.40	"	
	5	75.70	DOR			21	78.30	CASS	Vom
	6	75.50	"			22	78.20	"	
	7	75.40	CASS	Vom		23	78.20	"	
	8	75.30	"			24	78.10	"	
	9	75.00	"			25	78.10	"	
	10	75.00	"			26	78.10	DOR	
	11	74.80	"			27	78.00	"	
	12	74.80	DOR			28	77.90	CASS	
	13	75.90	"			29	77.80	"	
	14	78.70	CASS	Vom		30	77.70	"	Vom
	15	78.70	"			31	77.70	"	
	16	78.60	"						

Review	Day	FIC	Manual Tape	TFS	Review	Day	FIC	Manual Tape	TFS
	1	77.60	CASS			17	76.40	DOR	
	2	77.60	DOR			18	76.30	CASS	RF
	3	77.50	"			19	76.10	"	
	4	77.40	CASS	Vom		20	76.00	"	
	5	77.40	"			21	75.90	"	
	6	77.30	"			22	75.80	"	
	7	77.20	"			23			
	8	77.10	"			24			
	9					25	75.50	CASS	RF
	10	77.00	"			26	75.50	"	
	11	76.90	"	RF		27	75.40	"	
	12	76.80	"			28	75.30	"	
	13	76.80	"			29	75.10	"	
	14	76.70	"			30	75.10	DOR	
	15	76.50	"			31			
	16	76.50	DOR						

Review	Day	FIC	Manual Tape	TFS	Review	Day	FIC	Manual Tape	TFS
	1	74.90	DOR	RF		17	78.30	CASS	
	2	74.80	CASS			18	78.20	"	
	3	74.80	"			19	78.20	"	
	4	74.60	"			Oct. 20	78.20 / 77.70	"	
	5	74.60	"			21	78.50	DOR	
	6	74.50 / 76.80	"			22	78.40	"	
	7	78.70	DOR			23	78.10	CASS	RF
	8	78.70	"			24	78.00	"	
	9	78.70	CASS	RF		25	78.00	"	
	10	78.50	"			26	78.00	"	
	11	78.60	"			Oct. 30 27	77.90 / 70.90	0937/11 "	
	12	78.60	"			28	77.90	CASS 0803	
	13	78.50	"			29	77.80	CASS 0903	RF
	14					30	FR 77.80 / 70.80	CASS	
	15	78.40	"			31	70.70	CASS	
	16	78.40	"	RF					

BD-6600-011 (R-2-79)

Max. Operating Limit: 79"
Min. Operating Limit: 74.50"

↑2.00"
↓2.00" in 2 weeks

TANK: 106-C FOR INFORMATION ONLY Quarter 1st Year 1992



January

Review	Day	FIC	~~Manual~~	TFS	Review	Day	FIC	Manual Tape	TFS
	DOR 1	77.70 70.60	Dropping Digit			17 FR	76.55		
	DOR 2	77.60 70.60	"			18	76.40		
	3	70.60	CASS			19	76.40		
	4	——				20	76.30		RF
	5	77.50	CASS			21	76.10	CASS	
	6	77.40	"	RF		22	76.00	" 0800	
	7	77.40	DOR			23	76.00	0800 "	
	8	77.30	CASS			24	76.00	"	
	9	77.20	"			25	76.00	DOR	
	10	77.10	1100 CASS			26	76.00	"	
	11	77.10	"			27	76.00	CASS	RF
	12	77.00	"	RF		28	76.10	"	
	13	76.90	"			29	76.00	"	
	14	76.80	FR			30	76.00	"	
	15	76.77	CASS			31	76.10	"	
	16	76.60	"						

February

Review	Day	FIC	Manual Tape	TFS	Review	Day	FIC	Manual Tape	TFS
	1	76.10	DOR			17	~~76.20~~ 76.10	~~CASS 0700~~ DOR	
	2	76.10	"			18	76.20	CASS 0700	RF
	3	76.10	CASS	RF		19	76.10	"	
	4	76.10	"			20	76.10	"	
	5	76.10	"			21	76.20	"	
	6	76.10	"			22	76.10	"	
	7	76.10	"			23	76.10	"	
	8					24	76.20	"	RF
	0800 9	76.10	"			25	76.20	Field Reading	
	0800 10	76.10	"			26	76.20	CASS	
	0800 11	76.10	"	RF		27	76.30	"	
	12	76.10	"			28	76.30	CASS 0700	
	13	76.10	"			29	76.20	DOR	
	14	76.10	"			30			
	15	76.20	CASS 0700			31			
	16	76.20	DOR						

March

Review	Day	FIC	Manual Tape	TFS	Review	Day	FIC	Manual Tape	TFS
	1	76.20	DOR			17	O/S		
	2	76.20	CASS			18	"		
	3	76.20	"	RF		19	"		
	4	76.20	"			20	"		
	5	76.20	"			21	"		
	6	O/S O	"			22	"		
	7	O/S				23	"		RF
	8	"				24	"		
	9	"	Discrepancy	RF		25	"		
	10	"				26	"		
	11	"				27	"		
	12	"				28	"		
	13	"				29	"		
	14	"				30 FR	76.50		RF
	15	"				31 FR	76.40		
	16	"		RF					

BD-6600-011 (R-2-79)

9413155.1846

OPERATING LIMITS
MAX: 79.00"
MIN: 74.50"

↑ 2.00"
↓ 2.00" in 2 WEEKS

FOR INFORMATION ONLY

SURFACE LEVEL MEASUREMENTS
(IS and IS II Tanks)

INTERIM STABILIZED (IS)
INTERIM ISOLATED (II)
RHO-CD-87-213-C

YEAR 1987, '88
WEEKLY

STATUS _____ TANK 106-C

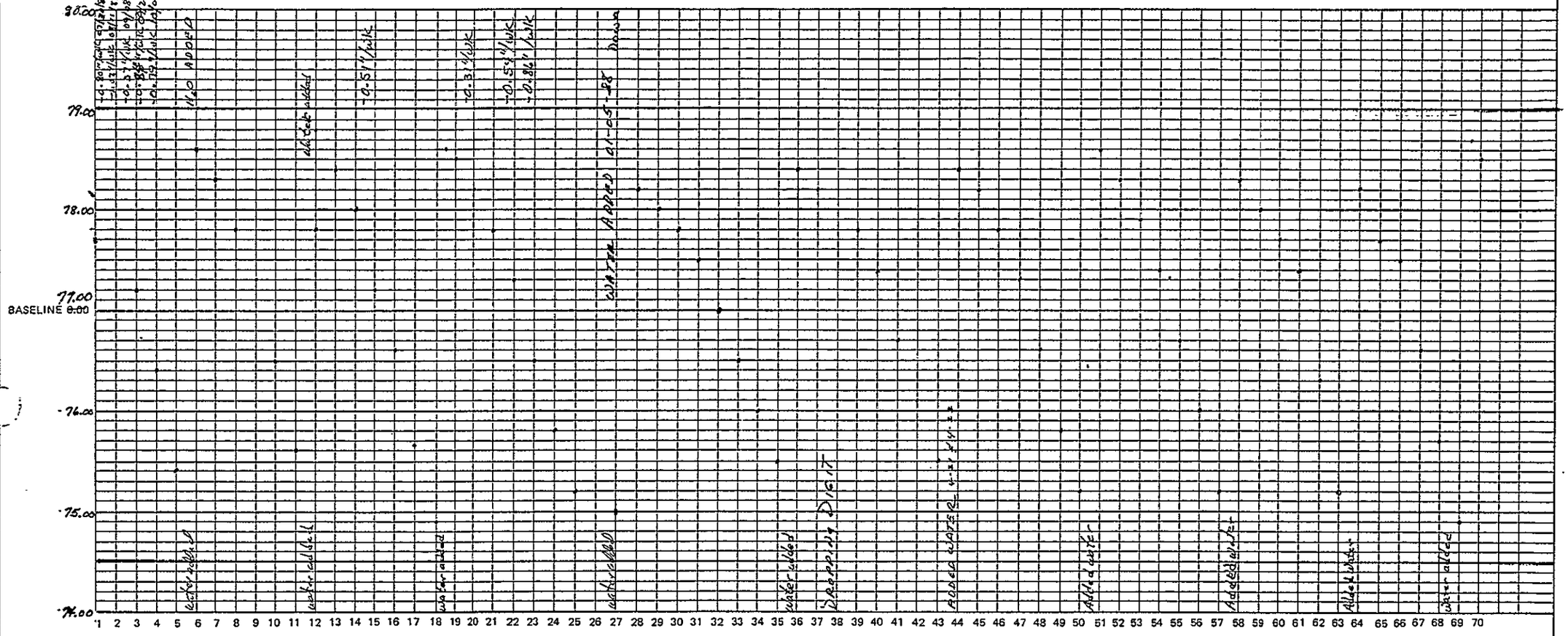

✓ MANUAL FIC (MF)
X MANUAL TAPE (MT)

1987

	DATE	INCHES		DATE 1987	INCHES		DATE	INCHES		DATE	INCHES	1988	DATE	INCHES		DATE 1988	INCHES		DATE 1988	INCHES		DATE 1988	INCHES		DATE 1988	INCHES		DATE 1988	INCHES
1	07-27-87	CASS 7:00 70.90	8	09-07	77.80	15	10-19-87	77.20	22	12-07-87	77.30	29	01-18-88	78.00	36	03-07-88	78.40	43	04-18-88	75.50	50	06-06	75.20	57	07-25	75.20	64	09-12	78.20
2	07-27-87	CASS 8:00 77.70	9	09-14	77.30	16	10-26	76.60	23	12-14	76.50	30	01-25	77.80	37	03-14	78.20	44	04-25-88	78.40	51	06-13	78.60	58	08-01	78.30	65	09-19	77.70
3	08-03-87	77.20	10	09-21	76.50	17	11-02	75.65	24	12-21	75.80	31	02-01	77.50	38	03-21-88	70.90	45	05-02	78.20	52	06-20	78.30	59	08-08	78.00	66	09-26	77.50
4	08-10-87	76.40	11	09-28	75.60	18	11-09	74.90	25	12-28	75.20	32	02-08	77.60	39	03-22	77.80	46	05-09	77.80	53	06-27	77.90	60	08-15	77.70	67	10-03	76.60
5	08-17-87	75.40	12	10-02	77.80	19	11-16	78.50	26	1988		33	02-15	76.50	40	03-28	77.40	47	05-16	77.30	54	07-04	77.40	61	08-22	77.40	68	10-10	75.70
6	08-24-87	78.60	13	10-05	78.40	20	11-23	78.20	27	01-04-88	75.00	34	02-22	76.00	41	04-04	76.70	48	05-23	76.60	55	07-11	76.70	62	08-29	76.30	69	10-17	74.90
7	08-31	78.30	14	10-12	78.00	21	11-30	77.80	28	01-11	78.20	35	02-29	75.50	42	04-11	76.10	49	05-31	75.80	56	07-18	76.00	63	09-05	75.20	70	10-24	78.50

BD-6700-193 (4-84)

Max. Operating Limit: 79"

Min. Operating Limit: 74.50"

↑2.00"
↓2.00" in 2 weeks

TANK: 106-C

FOR INFORMATION ONLY

Quarter: 2nd

Year: 1992



9413155.1947

April

Review	Day	F.R. FIC	Manual Tape	TFS	Review	Day	F.R. FIC	Manual Tape	TFS
	1	No Reading				17	76.50 (temperature path sheet)		
	2	0/s				18			
	3	No Reading				19			
	4	"				20	76.50		RF
	FR 5	76.40				21	No Reading		
	6	76.45		RF		22	76.50		
	7	76.45				23	76.50		
	8	76.45				24	76.60		
	9	76.50				25			
	10	0/s				26			
	11	"				27	76.60		RF
	12	"				28	76.50		
	FR 13	76.50		RF		29	76.60		
	14	76.50				30	76.50		
	15	76.50				31	—		

May

Review	Day	F.R. FIC	Manual Tape	TFS	Review	Day	F.R. FIC	Manual Tape	TFS
	1	76.50				17	No Reading		
	2	76.50				18	76.60		RF
	3	76.50				19	No Reading		
	4	76.60		RF		20	"		
	5	76.60				FR 21	76.60		
	6	76.60				FR 22	76.60		
	7	76.60				FR 23	76.60		
	8	76.60				FR 24	76.60		
	9	—				FR 25	76.60		RF
	10	—				" 26	76.60		
	11	76.60		RF		" 27	76.60		
	12	76.60				28	76.60		
	13	76.60				29	76.70		
	14	76.60				30	76.65		
	15	76.60				31	76.65		
	16	No Reading							

June

Review	Day	F.R. FIC	Manual Tape	TFS	Review	Day	FIC	Manual Tape	TFS
	1	76.70				17	—		
	2	76.70				18			
	3	76.70				19			
	4					20			
	5					21			
	6					22			
	7					23			
	8					24			
	9					25			
	10					26			
	11					27			
	12					28			
	13					29			
	14					30			
	15					31			
	16								

BD-6600-011 (R-2-79)

Tank 106-C – Surface Level Readings

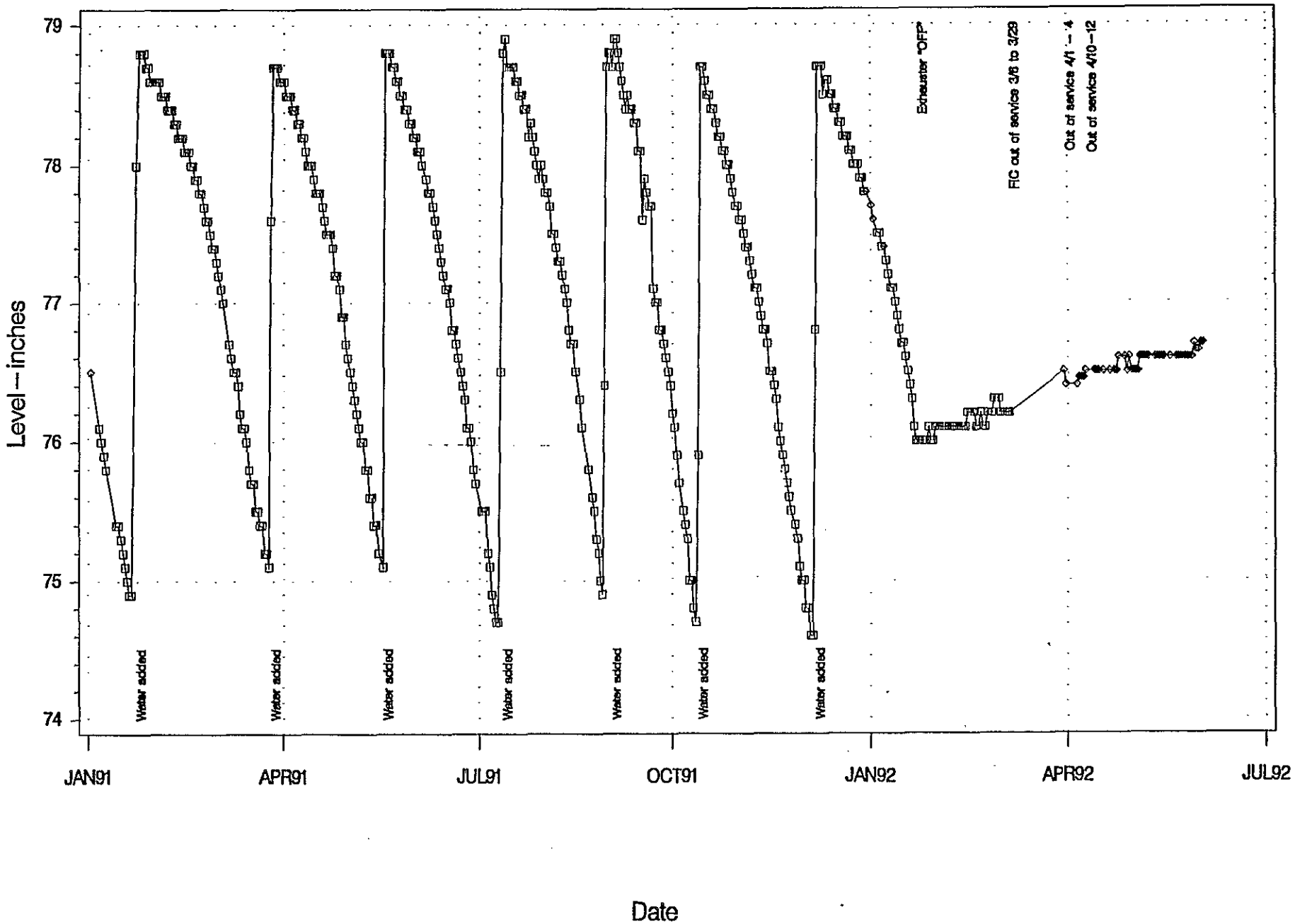

Square–Automatic FIC Diamond–Manual FIC

9413155.1849

SINGLE SHELL TANK 106-C
Raw Temperature Plot

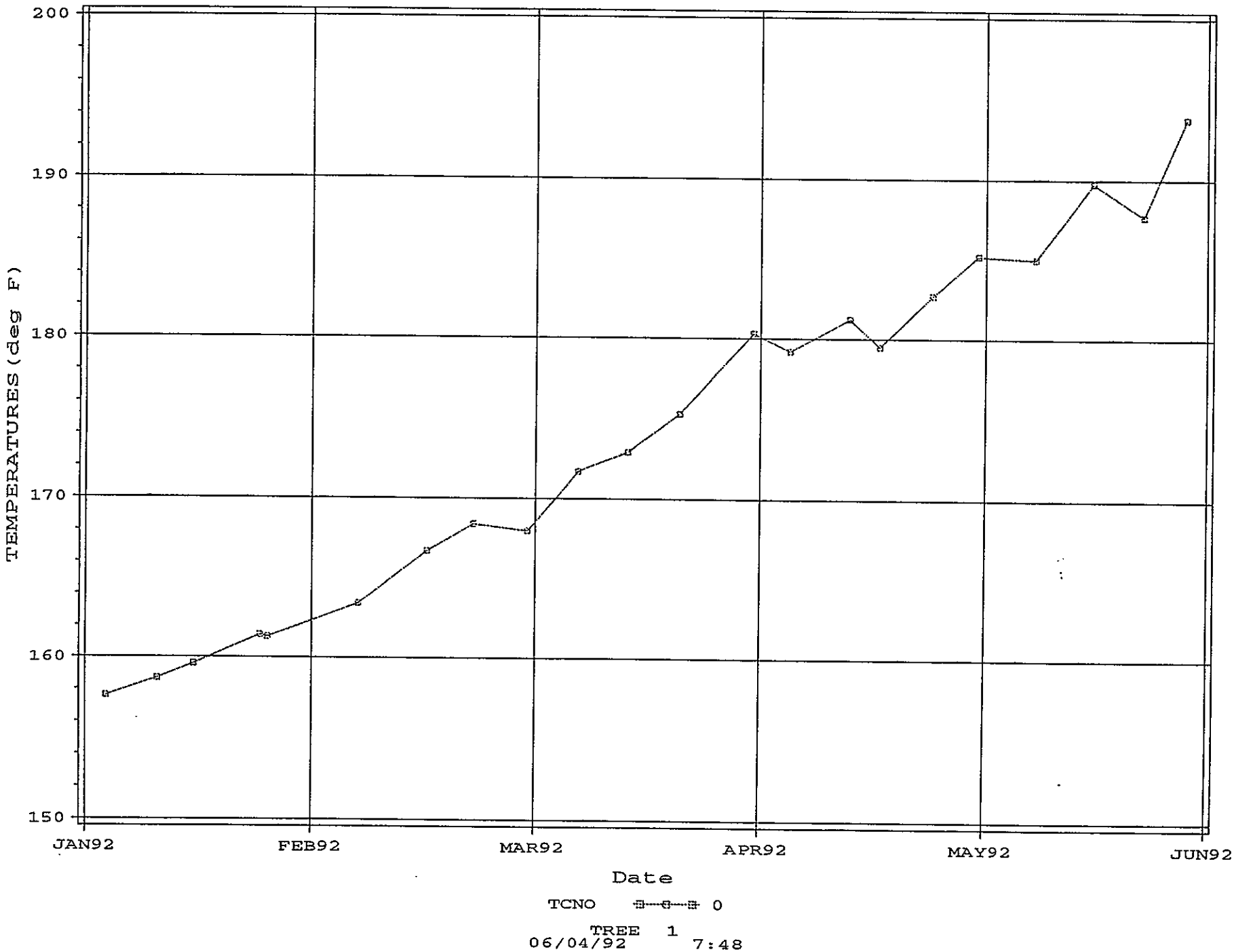

9413155.1850

Tank 106-C – Surface Level Readings

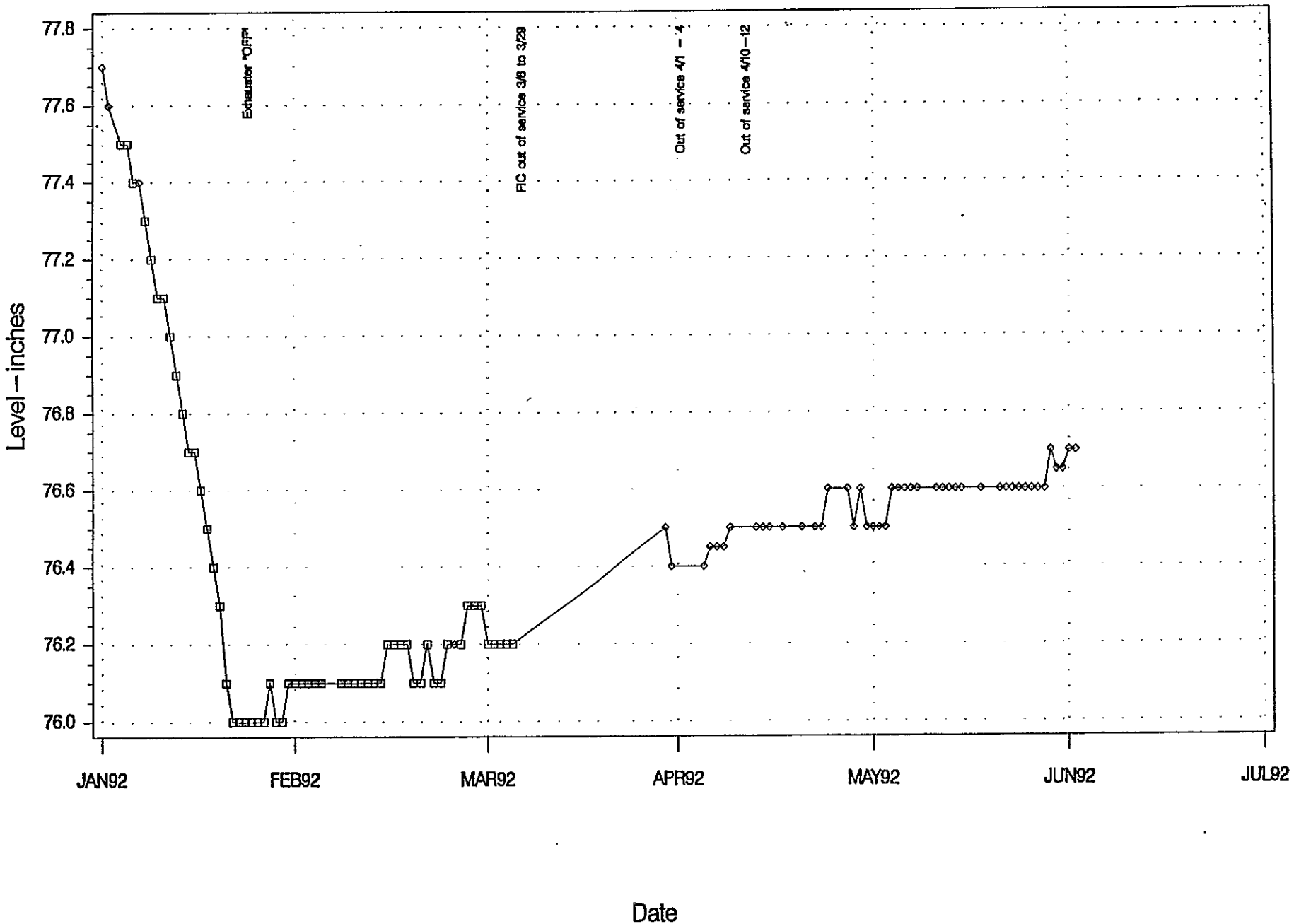

Square – Automatic FIC Diamond – Manual FIC

06/03/92 8:10

TEMPERATURE DATA - TANK 106-C

MONITORING SCHEDULE: WEEKLY
HIGH HEAT

TEMPERATURES - ° FAHRENHEIT
(* indicates bad data)

		THERMOCOUPLES							
DATE	L.L.	1	2	3	4	5	6	7	REMARKS
01/25/92	76.0"	161	142	116	96	88	84		Exhauster out of service
01/26/92	76.1"	161	143	118	99	91	87		E-900325164-4
02/07/92	76.2"	163	149	129	112	103	101		E-900325164-84
02/16/92	76.2"	167	156	138	122	112	109		E-900325164-70
02/22/92	76.3"	168	158	140	123	113	112		E-900325164-85
02/29/92	0.0"	168	159	141	126	117	116		E-900325164-4
03/07/92	0.0"	172	163	145	130	121	120		E 300325164-47
03/14/92	0.0"	173	165	149	134	124			E 90324164-47
03/21/92	0.0"	175	168	151	135		126		E 900324164-47
03/31/92	0.0"	180	173	154	139	133	130		E 890723673-65
04/05/92	76.5"	179	171	155	139	133	132		E 900325164-18
04/11/92	0.0"	150	131	125	125	121	121		E 900325164-18 Bad data will recheck on 13-APR-92 *
04/13/92	0.0"	181	174	156	142	136	134		Rechecked
04/17/92	0.0"	180	175	158	142	136	134		E 90032516418
04/24/92	0.0"	183	178	161	146	141	139		E 90032516-18
04/30/92	0.0"	185	180	164	149	144	142		E 300325264-18
05/08/92	76.6"	185	180	166	151	144	142	142	E 900325164-47
05/16/92	0.0"	190	186	170	156	150	148		E 900325164-85
05/23/92	0.0"	188	184	172		158	148		E 900325164-85
05/29/92	0.0"	194	185	171	159	154	151		E900325164-47

9413155.1852

SINGLE SHELL TANK 106-C
Raw Temperature Plot

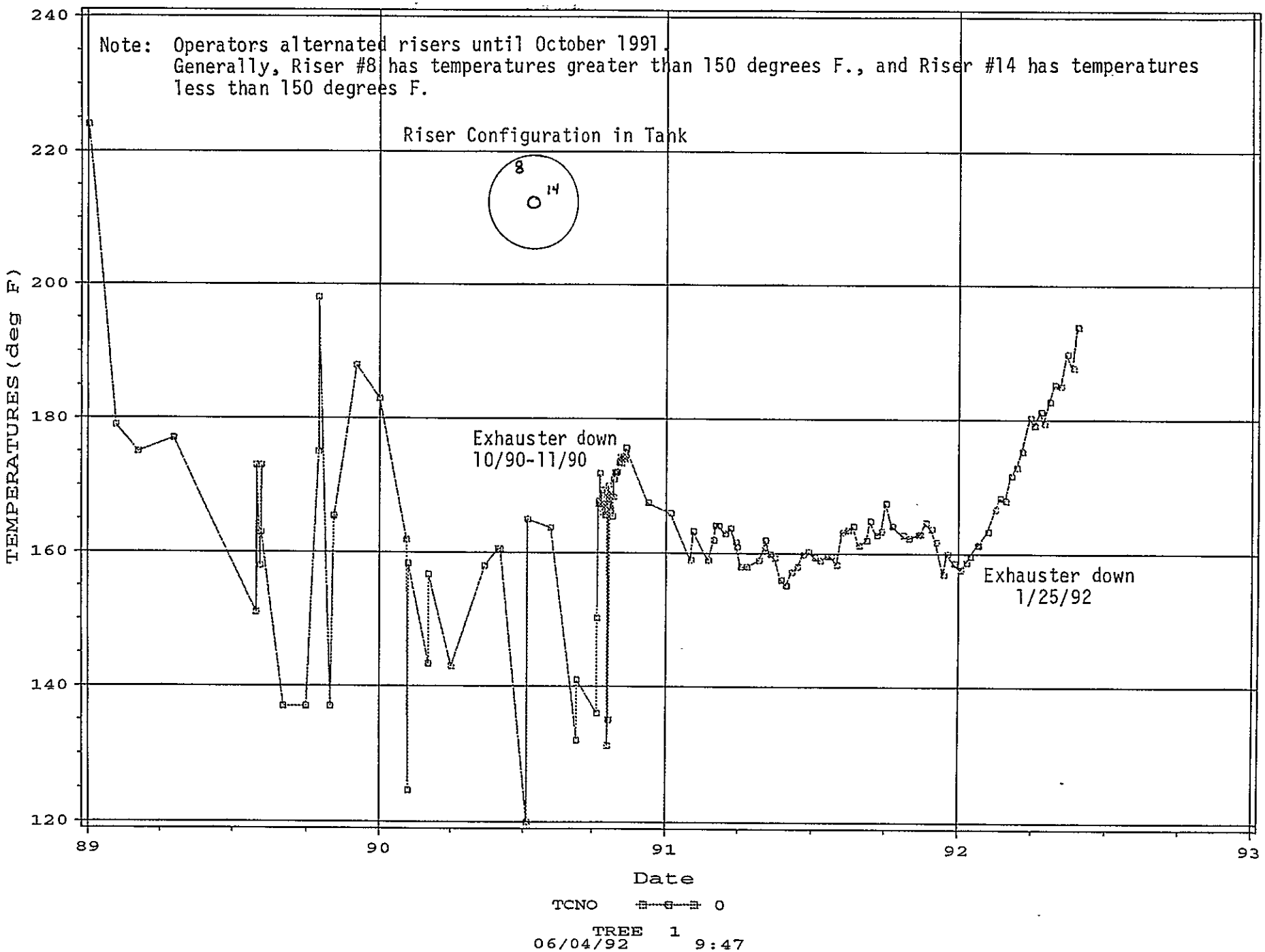

9413155.1853

SINGLE SHELL TANK 106-C
Raw Temperature Plot

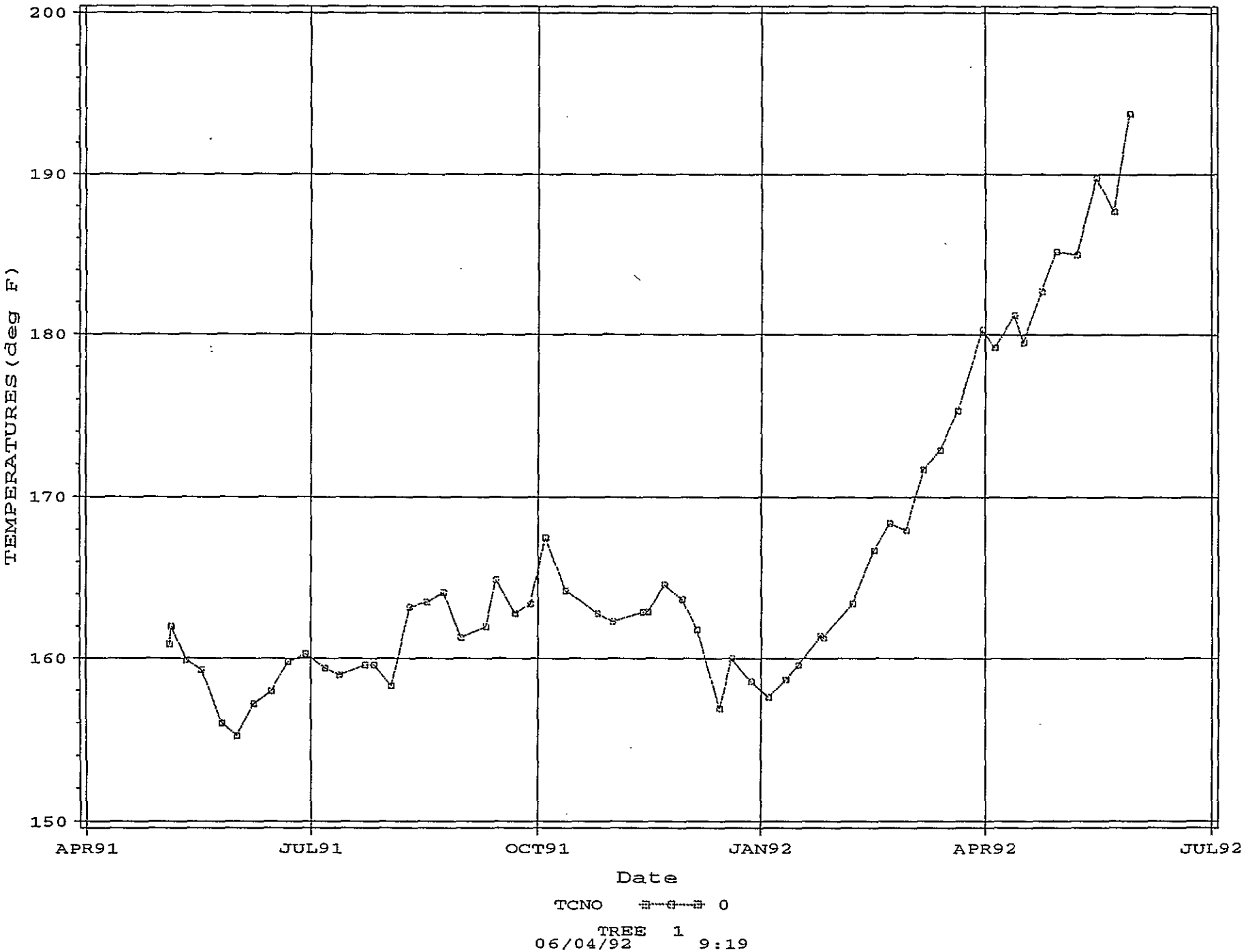

9413155.1859

Tank 106-C - Surface Level Readings

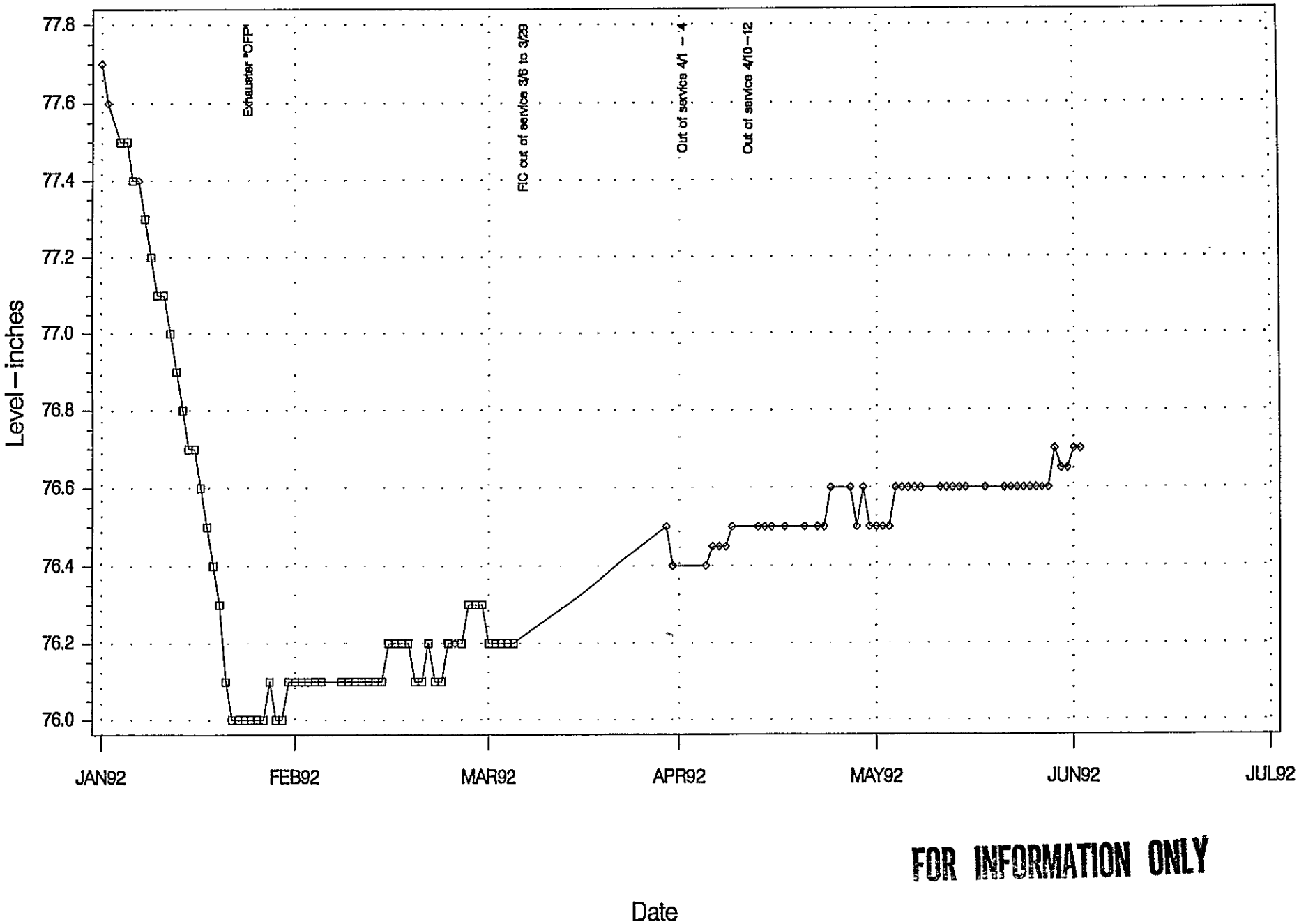

FOR INFORMATION ONLY

Square-Automatic FIC Diamond-Manual FIC

06/03/92 8:10

9413155.1855

Tank 106-C – Surface Level Readings

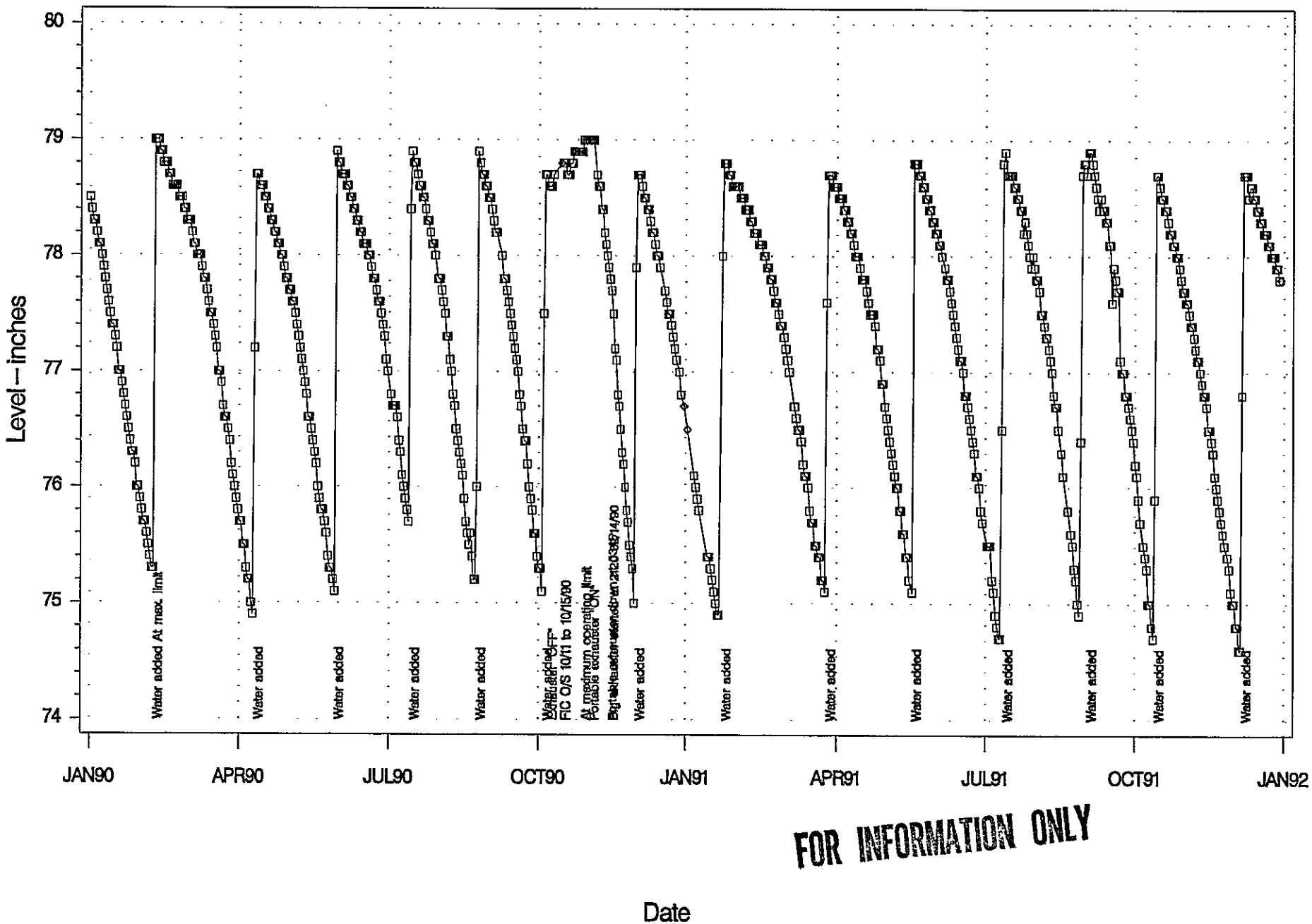

FOR INFORMATION ONLY

Square–Automatic FIC Diamond–Manual FIC

05/05/92 11:19

9413155.1856

Tank 106-C – Surface Level Readings

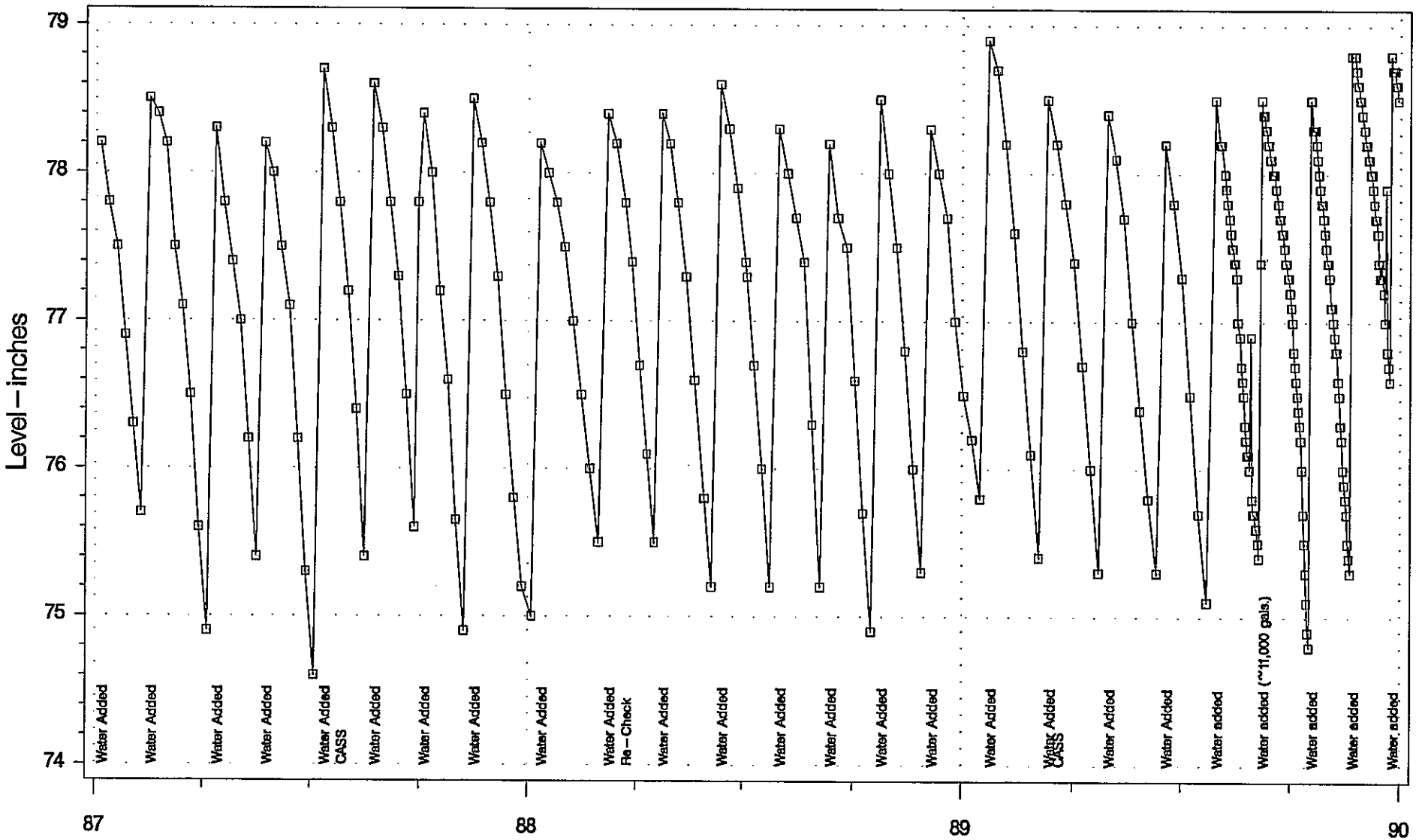

Year

FOR INFORMATION ONLY

Square–Automatic FIC Diamond–Manual FIC

05/05/92 10:54

Surface Level Readings Report

Farm	Tank No.	Date	Time	Type	Total Inches	Stat Data	Bad Data	Comments
C	106	05-MAY-86	08:00	A	76.80			
C	106	08-MAY-86	08:00	A	77.80			Water added
C	106	12-MAY-86	08:00	A	77.70			
C	106	14-MAY-86	08:00	A	78.40			Water added
C	106	19-MAY-86	08:00	A				Core Drilling
C	106	26-MAY-86	08:00	A	77.50			
C	106	02-JUN-86	08:00	A	76.80			
C	106	09-JUN-86	08:00	A	76.90			
C	106	16-JUN-86	08:00	A	78.40			Water Added 6/10
C	106	23-JUN-86	08:00	A	77.80			
C	106	30-JUN-86	08:00	A	77.10			
C	106	07-JUL-86	08:00	A	76.20			
C	106	14-JUL-86	08:00	A	76.80			
C	106	21-JUL-86	08:00	A	78.40			Water Added
C	106	28-JUL-86	08:00	A	77.80			
C	106	04-AUG-86	08:00	A	77.00			
C	106	11-AUG-86	08:00	A	76.00			
C	106	18-AUG-86	08:00	A	75.60			
C	106	25-AUG-86	08:00	A	78.50			Water Added
C	106	01-SEP-86	08:00	A	78.10			
C	106	08-SEP-86	08:00	A	77.70			
C	106	15-SEP-86	08:00	A	76.90			
C	106	22-SEP-86	08:00	A	75.90			
C	106	29-SEP-86	08:00	A	75.00			
C	106	06-OCT-86	08:00	A	78.40			Water added
C	106	13-OCT-86	08:00	A	78.00			
C	106	20-OCT-86	08:00	A	77.50			
C	106	27-OCT-86	08:00	A	77.00			
C	106	03-NOV-86	08:00	A	76.10			
C	106	10-NOV-86	08:00	A	75.20			
C	106	12-NOV-86	08:00	A	78.80			Water Added
C	106	17-NOV-86	08:00	A	78.65			
C	106	24-NOV-86	08:00	A	78.30			
C	106	01-DEC-86	08:00	A	77.80			Re-Check CASS
C	106	08-DEC-86	08:00	A	77.30			
C	106	15-DEC-86	08:00	A	76.60			
C	106	22-DEC-86	08:00	A	75.80			
C	106	29-DEC-86	08:00	A	75.30			
C	106	05-JAN-87	08:00	A	78.20			Water Added
C	106	12-JAN-87	08:00	A	77.80			
C	106	19-JAN-87	08:00	A	77.50			
C	106	26-JAN-87	08:00	A	76.90			
C	106	02-FEB-87	08:00	A	76.30			
C	106	09-FEB-87	08:00	A	75.70			
C	106	16-FEB-87	08:00	A	78.50			Water Added
C	106	23-FEB-87	08:00	A	78.40			
C	106	02-MAR-87	08:00	A	78.20			
C	106	09-MAR-87	08:00	A	77.50			
C	106	16-MAR-87	08:00	A	77.10			
C	106	23-MAR-87	08:00	A	76.50			

FOR INFORMATION ONLY

9413551857

Surface Level Readings Report

Farm	Tank No.	Date	Time	Type	Total Inches	Stat Data	Bad Data	Comments
C	106	30-MAR-87	08:00	A	75.60			
C	106	06-APR-87	08:00	A	74.90			
C	106	13-APR-87	08:00	A	78.30			Water Added
C	106	20-APR-87	08:00	A	77.80			
C	106	27-APR-87	08:00	A	77.40			
C	106	04-MAY-87	08:00	A	77.00			
C	106	11-MAY-87	08:00	A	76.20			
C	106	18-MAY-87	08:00	A	75.40			
C	106	25-MAY-87	08:00	A	78.20			Water Added
C	106	01-JUN-87	08:00	A	78.00			
C	106	08-JUN-87	08:00	A	77.50			
C	106	15-JUN-87	08:00	A	77.10			
C	106	22-JUN-87	08:00	A	76.20			
C	106	29-JUN-87	08:00	A	75.30			
C	106	06-JUL-87	08:00	A	74.60			
C	106	13-JUL-87	08:00	A	78.70			Water Added
C	106	20-JUL-87	08:00	A	78.30			
C	106	27-JUL-87	07:00	A	70.90		X	CASS
C	106	27-JUL-87	08:00	A	77.80			CASS
C	106	03-AUG-87	08:00	A	77.20			
C	106	10-AUG-87	08:00	A	76.40			
C	106	17-AUG-87	08:00	A	75.40			
C	106	24-AUG-87	08:00	A	78.60			Water Added
C	106	31-AUG-87	08:00	A	78.30			
C	106	07-SEP-87	08:00	A	77.80			
C	106	14-SEP-87	08:00	A	77.30			
C	106	21-SEP-87	08:00	A	76.50			
C	106	28-SEP-87	08:00	A	75.60			
C	106	01-OCT-87	08:00	A	77.80			
C	106	05-OCT-87	08:00	A	78.40			Water Added
C	106	12-OCT-87	08:00	A	78.00			
C	106	19-OCT-87	08:00	A	77.20			
C	106	26-OCT-87	08:00	A	76.60			
C	106	02-NOV-87	08:00	A	75.65			
C	106	09-NOV-87	08:00	A	74.90			
C	106	16-NOV-87	08:00	A	78.50			Water Added
C	106	23-NOV-87	08:00	A	78.20			
C	106	30-NOV-87	08:00	A	77.80			
C	106	07-DEC-87	08:00	A	77.30			
C	106	14-DEC-87	08:00	A	76.50			
C	106	21-DEC-87	08:00	A	75.80			
C	106	28-DEC-87	08:00	A	75.20			
C	106	04-JAN-88	08:00	A	75.00			
C	106	11-JAN-88	08:00	A	78.20			Water Added
C	106	18-JAN-88	08:00	A	78.00			
C	106	25-JAN-88	08:00	A	77.80			
C	106	01-FEB-88	08:00	A	77.50			
C	106	08-FEB-88	08:00	A	77.00			
C	106	15-FEB-88	08:00	A	76.50			
C	106	22-FEB-88	08:00	A	76.00			

FOR INFORMATION ONLY

0058.53.3.4

Surface Level Readings Report

Farm	Tank No.	Date	Time	Type	Total Inches	Stat Data	Bad Data	Comments
C	106	29-FEB-88	08:00	A	75.50			
C	106	07-MAR-88	08:00	A	78.40			Water Added
C	106	14-MAR-88	08:00	A	78.20			
C	106	21-MAR-88	08:00	A	70.90		X	
C	106	22-MAR-88	08:00	A	77.80			Re-Check
C	106	28-MAR-88	08:00	A	77.40			
C	106	04-APR-88	08:00	A	76.70			
C	106	11-APR-88	08:00	A	76.10			
C	106	18-APR-88	08:00	A	75.50			
C	106	25-APR-88	08:00	A	78.40			Water Added
C	106	02-MAY-88	08:00	A	78.20			
C	106	09-MAY-88	08:00	A	77.80			
C	106	16-MAY-88	08:00	A	77.30			
C	106	23-MAY-88	08:00	A	76.60			
C	106	31-MAY-88	08:00	A	75.80			
C	106	06-JUN-88	08:00	A	75.20			
C	106	13-JUN-88	08:00	A	78.60			Water Added
C	106	20-JUN-88	08:00	A	78.30			
C	106	27-JUN-88	08:00	A	77.90			
C	106	04-JUL-88	08:00	A	77.40			
C	106	05-JUL-88	08:00	A	77.30			
C	106	11-JUL-88	08:00	A	76.70			
C	106	18-JUL-88	08:00	A	76.00			
C	106	25-JUL-88	08:00	A	75.20			
C	106	01-AUG-88	08:00	A	78.30			Water Added
C	106	08-AUG-88	08:00	A	78.00			
C	106	15-AUG-88	08:00	A	77.70			
C	106	22-AUG-88	08:00	A	77.40			
C	106	29-AUG-88	08:00	A	76.30			
C	106	05-SEP-88	08:00	A	75.20			
C	106	12-SEP-88	08:00	A	78.20			Water Added
C	106	19-SEP-88	08:00	A	77.70			
C	106	26-SEP-88	08:00	A	77.50			
C	106	03-OCT-88	08:00	A	76.60			
C	106	10-OCT-88	08:00	A	75.70			
C	106	17-OCT-88	08:00	A	74.90			
C	106	24-OCT-88	08:00	A	78.50			Water Added
C	106	31-OCT-88	08:00	A	78.00			
C	106	07-NOV-88	08:00	A	77.50			
C	106	14-NOV-88	08:00	A	76.80			
C	106	21-NOV-88	08:00	A	76.00			
C	106	28-NOV-88	08:00	A	75.30			
C	106	05-DEC-88	08:00	A	78.30			Water Added
C	106	12-DEC-88	08:00	A	78.00			
C	106	19-DEC-88	08:00	A	77.70			
C	106	26-DEC-88	08:00	A	77.00			
C	106	02-JAN-89	08:00	A	76.50			
C	106	09-JAN-89	08:00	A	76.20			
C	106	16-JAN-89	08:00	A	75.80			
C	106	23-JAN-89	08:00	A	78.90			Water Added

FOR INFORMATION ONLY

9413155.859

Surface Level Readings Report

Farm	Tank No.	Date	Time	Type	Total Inches	Stat Data	Bad Data	Comments
C	106	30-JAN-89	08:00	A	78.70			
C	106	06-FEB-89	08:00	A	78.20			
C	106	13-FEB-89	08:00	A	77.60			
C	106	20-FEB-89	08:00	A	76.80			
C	106	27-FEB-89	08:00	A	76.10			
C	106	06-MAR-89	08:00	A	75.40			
C	106	13-MAR-89	08:00	A	78.50			Water Added
C	106	20-MAR-89	08:00	A	78.20			CASS
C	106	27-MAR-89	08:00	A	77.80			
C	106	03-APR-89	08:00	A	77.40			
C	106	10-APR-89	08:00	A	76.70			
C	106	17-APR-89	08:00	A	76.00			
C	106	24-APR-89	08:00	A	75.30			
C	106	01-MAY-89	08:00	A	78.40			Water Added
C	106	08-MAY-89	08:00	A	78.10			
C	106	15-MAY-89	08:00	A	77.70			
C	106	22-MAY-89	08:00	A	77.00			
C	106	29-MAY-89	08:00	A	76.40			
C	106	05-JUN-89	08:00	A	75.80			
C	106	12-JUN-89	08:00	A	75.30			
C	106	19-JUN-89	08:00	A	78.20			Water Added
C	106	26-JUN-89	08:00	A	77.80			
C	106	03-JUL-89	08:00	A	77.30			
C	106	10-JUL-89	08:00	A	76.50			
C	106	17-JUL-89	08:00	A	75.70			
C	106	24-JUL-89	08:00	A	75.10			
C	106	31-JUL-89	07:03	A	78.50			Water added
C	106	04-AUG-89	07:03	A	78.20			
C	106	05-AUG-89	07:03	A	78.20			
C	106	08-AUG-89	07:03	A	78.00			
C	106	09-AUG-89	06:03	A	77.90			
C	106	10-AUG-89	10:05	A	77.80			
C	106	12-AUG-89	12:05	A	77.70			
C	106	13-AUG-89	12:05	A	77.60			
C	106	14-AUG-89	18:05	A	77.50			
C	106	15-AUG-89	13:06	A	77.50			
C	106	16-AUG-89	03:05	A	77.40			
C	106	17-AUG-89	07:02	A	77.40			
C	106	18-AUG-89	12:05	A	77.30			
C	106	19-AUG-89	22:05	A	77.00			
C	106	21-AUG-89	11:05	A	76.90			
C	106	22-AUG-89	14:05	A	76.70			
C	106	23-AUG-89	09:06	A	76.60			
C	106	24-AUG-89	04:06	A	76.50			
C	106	25-AUG-89	21:06	A	76.30			
C	106	26-AUG-89	17:07	A	76.20			
C	106	27-AUG-89	10:06	A	76.10			
C	106	28-AUG-89	03:07	A	76.10			
C	106	29-AUG-89	10:06	A	76.00			
C	106	30-AUG-89	21:03	A	76.90			

FOR INFORMATION ONLY

9413155.860

Surface Level Readings Report

Farm	Tank No.	Date	Time	Type	Total Inches	Stat Data	Bad Data	Comments
C	106	31-AUG-89	20:03	A	75.80			
C	106	01-SEP-89	07:03	A	75.70			
C	106	02-SEP-89	07:04	A	75.70			
C	106	03-SEP-89	07:03	A	75.60			
C	106	04-SEP-89	07:04	A	75.60			
C	106	05-SEP-89	07:03	A	75.50			
C	106	06-SEP-89	07:03	A	75.40			
C	106	07-SEP-89	07:03	A	77.40			
C	106	08-SEP-89	07:03	A	78.50			Water added (~11,000 gals.)
C	106	09-SEP-89	07:03	A	78.40			
C	106	10-SEP-89	07:03	A	78.40			
C	106	11-SEP-89	07:03	A	78.30			
C	106	12-SEP-89	07:03	A	78.30			
C	106	13-SEP-89	07:03	A	78.20			
C	106	14-SEP-89	07:04	A	78.20			
C	106	15-SEP-89	07:03	A	78.10			
C	106	16-SEP-89	07:10	A	78.10			
C	106	17-SEP-89	07:10	A	78.00			
C	106	18-SEP-89	07:03	A	78.00			
C	106	19-SEP-89	07:04	A	78.00			
C	106	20-SEP-89	07:04	A	77.90			
C	106	21-SEP-89	07:04	A	70.80		X	
C	106	22-SEP-89	07:04	A	77.80			
C	106	23-SEP-89	07:03	A	77.70			
C	106	24-SEP-89	07:04	A	77.70			
C	106	25-SEP-89	07:03	A	77.60			
C	106	26-SEP-89	07:03	A	77.60			
C	106	27-SEP-89	07:04	A	77.50			
C	106	28-SEP-89	07:04	A	77.40			
C	106	29-SEP-89	07:04	A	77.40			
C	106	30-SEP-89	07:04	A	77.30			
C	106	01-OCT-89	07:04	A	77.30			
C	106	02-OCT-89	07:04	A	77.20			
C	106	03-OCT-89	07:04	A	77.10			
C	106	04-OCT-89	07:03	A	77.00			
C	106	05-OCT-89	07:04	A	76.80			
C	106	06-OCT-89	07:04	A	76.70			
C	106	07-OCT-89	07:04	A	76.60			
C	106	08-OCT-89	07:04	A	76.50			
C	106	09-OCT-89	07:04	A	76.40			
C	106	10-OCT-89	07:04	A	76.30			
C	106	11-OCT-89	07:04	A	76.20			
C	106	12-OCT-89	07:10	A	76.00			
C	106	13-OCT-89	07:04	A	75.70			
C	106	14-OCT-89	07:04	A	75.50			
C	106	15-OCT-89	07:03	A	75.30			
C	106	16-OCT-89	07:04	A	75.10			
C	106	17-OCT-89	07:04	A	74.90			
C	106	18-OCT-89	07:04	A	74.80			
C	106	19-OCT-89	07:04	A	78.50			Water added

FOR INFORMATION ONLY

Surface Level Readings Report

Farm	Tank No.	Date	Time	Type	Total Inches	Stat Data	Bad Data	Comments
C	106	20-OCT-89	07:03	A	78.50			
C	106	21-OCT-89	07:03	A	78.30			
C	106	22-OCT-89	00:04	A	78.30			
C	106	23-OCT-89	01:03	A	78.30			
C	106	24-OCT-89	04:04	A	78.20			
C	106	25-OCT-89	07:03	A	78.10			
C	106	26-OCT-89	07:03	A	78.00			
C	106	27-OCT-89	07:03	A	77.90			
C	106	28-OCT-89	07:03	A	77.80			
C	106	29-OCT-89	07:04	A	77.80			
C	106	30-OCT-89	07:03	A	77.70			
C	106	31-OCT-89	07:03	A	77.60			
C	106	01-NOV-89	07:03	A	77.50			
C	106	02-NOV-89	07:03	A	77.40			
C	106	03-NOV-89	07:03	A	77.40			
C	106	04-NOV-89	07:03	A	77.30			
C	106	05-NOV-89	07:03	A	77.10			
C	106	06-NOV-89	07:03	A	77.10			
C	106	07-NOV-89	07:04	A	77.00			
C	106	08-NOV-89	07:04	A	76.90			
C	106	09-NOV-89	07:04	A	76.80			
C	106	10-NOV-89	07:03	A	76.80			
C	106	11-NOV-89	07:03	A	76.60			
C	106	12-NOV-89	07:03	A	76.50			
C	106	13-NOV-89	07:10	A	76.30			
C	106	14-NOV-89	07:04	A	76.20			
C	106	15-NOV-89	07:03	A	76.00			
C	106	16-NOV-89	07:03	A	75.90			
C	106	17-NOV-89	07:03	A	75.80			
C	106	18-NOV-89	07:03	A	75.70			
C	106	19-NOV-89	07:03	A	75.50			
C	106	20-NOV-89	07:03	A	75.40			
C	106	21-NOV-89	07:03	A	75.30			
C	106	22-NOV-89	07:03	A	78.80			Water added
C	106	23-NOV-89	07:03	A	70.80		X	
C	106	24-NOV-89	07:03	A	78.80			
C	106	25-NOV-89	07:03	A	78.80			
C	106	26-NOV-89	07:03	A	78.70			
C	106	27-NOV-89	07:03	A	78.60			
C	106	28-NOV-89	07:03	A	78.60			
C	106	29-NOV-89	07:03	A	78.50			
C	106	30-NOV-89	07:03	A	78.50			
C	106	01-DEC-89	07:03	A	78.40			
C	106	03-DEC-89	07:03	A	78.30			
C	106	04-DEC-89	07:03	A	78.20			
C	106	05-DEC-89	07:04	A	78.20			
C	106	06-DEC-89	07:04	A	78.10			
C	106	07-DEC-89	07:03	A	78.10			
C	106	08-DEC-89	07:03	A	78.00			
C	106	09-DEC-89	07:03	A	78.00			

FOR INFORMATION ONLY

Surface Level Readings Report

Farm	Tank No.	Date	Time	Type	Total Inches	Stat Data	Bad Data	Comments
C	106	10-DEC-89	07:03	A	77.90			
C	106	11-DEC-89	07:03	A	77.80			
C	106	12-DEC-89	07:02	A	77.70			
C	106	13-DEC-89	07:03	A	77.70			
C	106	14-DEC-89	07:03	A	77.60			
C	106	15-DEC-89	07:03	A	77.40			
C	106	16-DEC-89	07:03	A	77.30			
C	106	17-DEC-89	07:03	A	77.40			
C	106	18-DEC-89	07:03	A	77.30			
C	106	19-DEC-89	07:03	A	77.20			
C	106	20-DEC-89	07:03	A	77.00			
C	106	21-DEC-89	07:03	A	77.90			
C	106	22-DEC-89	07:03	A	76.80			
C	106	23-DEC-89	07:03	A	76.70			
C	106	24-DEC-89	07:03	A	76.60			
C	106	25-DEC-89	07:02	A	78.80			Water added
C	106	26-DEC-89	07:03	A	78.70			
C	106	27-DEC-89	07:03	A	78.70			
C	106	28-DEC-89	07:03	A	78.70			
C	106	29-DEC-89	07:03	A	78.60			
C	106	30-DEC-89	07:03	A	78.60			
C	106	31-DEC-89	07:03	A	78.50			
C	106	01-JAN-90	07:03	A	78.50			
C	106	02-JAN-90	07:03	A	78.40			
C	106	03-JAN-90	07:02	A	78.30			
C	106	04-JAN-90	07:03	A	78.30			
C	106	05-JAN-90	07:02	A	78.20			
C	106	06-JAN-90	07:02	A	78.10			
C	106	07-JAN-90	07:03	A	78.10			
C	106	08-JAN-90	07:02	A	78.00			
C	106	09-JAN-90	07:03	A	77.90			
C	106	10-JAN-90	07:02	A	77.80			
C	106	11-JAN-90	07:03	A	77.70			
C	106	12-JAN-90	07:03	A	77.60			
C	106	13-JAN-90	07:03	A	77.50			
C	106	14-JAN-90	07:03	A	77.40			
C	106	15-JAN-90	07:03	A	77.40			
C	106	16-JAN-90	07:03	A	77.30			
C	106	17-JAN-90	07:03	A	77.20			
C	106	18-JAN-90	07:02	A	77.00			
C	106	19-JAN-90	07:03	A	77.00			
C	106	20-JAN-90	07:03	A	76.90			
C	106	21-JAN-90	07:02	A	76.80			
C	106	22-JAN-90	07:03	A	76.70			
C	106	23-JAN-90	07:03	A	76.60			
C	106	24-JAN-90	07:03	A	76.50			
C	106	25-JAN-90	07:02	A	76.40			
C	106	26-JAN-90	07:03	A	76.30			
C	106	27-JAN-90	07:03	A	76.30			
C	106	28-JAN-90	07:02	A	76.20			

FOR INFORMATION ONLY

94-355.083

Surface Level Readings Report

Farm	Tank No.	Date	Time	Type	Total Inches	Stat Data	Bad Data	Comments
C	106	29-JAN-90	07:03	A	76.00			
C	106	30-JAN-90	07:03	A	76.00			
C	106	31-JAN-90	07:03	A	75.90			
C	106	01-FEB-90	07:03	A	75.80			
C	106	02-FEB-90	07:03	A	75.70			
C	106	03-FEB-90	07:03	A	75.70			
C	106	04-FEB-90	07:03	A	75.60			
C	106	05-FEB-90	07:03	A	75.50			
C	106	06-FEB-90	07:02	A	75.40			
C	106	07-FEB-90	07:03	A	75.30			
C	106	08-FEB-90	07:03	A	75.30			
C	106	09-FEB-90	07:03	A	79.00			Water added At max. limit
C	106	10-FEB-90	07:03	A	79.00			
C	106	11-FEB-90	07:02	A	79.00			
C	106	12-FEB-90	07:03	A	78.90			
C	106	13-FEB-90	07:02	A	78.90			
C	106	14-FEB-90	07:05	A	78.80			
C	106	15-FEB-90	07:03	A	78.80			
C	106	16-FEB-90	07:03	A	78.80			
C	106	17-FEB-90	07:04	A	78.70			
C	106	18-FEB-90	07:04	A	78.70			
C	106	19-FEB-90	07:03	A	78.60			
C	106	20-FEB-90	07:10	A	78.60			
C	106	21-FEB-90	07:04	A	78.60			
C	106	22-FEB-90	07:04	A	78.60			
C	106	23-FEB-90	07:05	A	78.50			
C	106	24-FEB-90	07:04	A	78.50			
C	106	25-FEB-90	07:04	A	78.50			
C	106	26-FEB-90	07:04	A	78.40			
C	106	27-FEB-90	07:04	A	78.40			
C	106	28-FEB-90	07:04	A	78.30			
C	106	01-MAR-90	07:03	A	78.30			
C	106	02-MAR-90	07:03	A	78.30			
C	106	03-MAR-90	07:04	A	78.20			
C	106	04-MAR-90	07:04	A	78.10			
C	106	05-MAR-90	07:04	A	78.10			
C	106	06-MAR-90	07:03	A	78.00			
C	106	07-MAR-90	07:04	A	78.00			
C	106	08-MAR-90	07:03	A	78.00			
C	106	09-MAR-90	07:04	A	77.90			
C	106	10-MAR-90	07:04	A	77.80			
C	106	11-MAR-90	07:04	A	77.80			
C	106	12-MAR-90	07:04	A	77.70			
C	106	13-MAR-90	07:04	A	77.60			
C	106	14-MAR-90	07:04	A	77.50			
C	106	15-MAR-90	07:03	A	77.50			
C	106	16-MAR-90	07:03	A	77.40			
C	106	17-MAR-90	07:03	A	77.30			
C	106	18-MAR-90	07:04	A	77.20			
C	106	19-MAR-90	07:04	A	77.00			

FOR INFORMATION ONLY

98 3515 91

Surface Level Readings Report

Farm	Tank No.	Date	Time	Type	Total Inches	Stat Data	Bad Data	Comments
C	106	20-MAR-90	07:03	A	77.00			
C	106	21-MAR-90	07:04	A	76.90			
C	106	22-MAR-90	07:04	A	76.70			
C	106	23-MAR-90	07:03	A	76.60			
C	106	24-MAR-90	07:04	A	76.60			
C	106	25-MAR-90	07:04	A	76.50			
C	106	26-MAR-90	07:10	A	76.40			
C	106	27-MAR-90	07:04	A	76.20			
C	106	28-MAR-90	07:04	A	76.10			
C	106	29-MAR-90	07:04	A	76.00			
C	106	30-MAR-90	07:04	A	75.90			
C	106	31-MAR-90	07:04	A	75.80			
C	106	01-APR-90	07:04	A	75.70			
C	106	02-APR-90	07:04	A	75.70			
C	106	03-APR-90	07:10	A	75.50			
C	106	04-APR-90	07:06	A	75.50			
C	106	05-APR-90	07:07	A	75.30			
C	106	06-APR-90	07:04	A	75.20			
C	106	07-APR-90	07:04	A	75.20			
C	106	08-APR-90	07:03	A	75.00			
C	106	09-APR-90	07:04	A	74.90			
C	106	10-APR-90	07:04	A	77.20			
C	106	11-APR-90	07:04	A	78.70			Water added
C	106	12-APR-90	07:04	A	78.70			
C	106	13-APR-90	07:03	A	78.60			
C	106	14-APR-90	07:04	A	78.60			
C	106	15-APR-90	07:03	A	78.60			
C	106	16-APR-90	07:04	A	78.50			
C	106	17-APR-90	07:04	A	78.50			
C	106	18-APR-90	07:03	A	78.40			
C	106	19-APR-90	07:03	A	78.40			
C	106	20-APR-90	07:04	A	78.30			
C	106	21-APR-90	07:03	A	78.30			
C	106	22-APR-90	07:04	A	78.20			
C	106	23-APR-90	07:04	A	78.20			
C	106	24-APR-90	07:03	A	78.10			
C	106	25-APR-90	07:04	A	78.10			
C	106	26-APR-90	07:04	A	78.00			
C	106	27-APR-90	07:04	A	78.00			
C	106	28-APR-90	07:04	A	77.90			
C	106	29-APR-90	07:04	A	77.80			
C	106	30-APR-90	07:04	A	77.80			
C	106	01-MAY-90	07:04	A	77.70			
C	106	02-MAY-90	07:04	A	77.70			
C	106	03-MAY-90	07:04	A	77.60			
C	106	04-MAY-90	07:04	A	77.60			
C	106	05-MAY-90	07:04	A	77.50			
C	106	06-MAY-90	07:03	A	77.40			
C	106	07-MAY-90	07:04	A	77.30			
C	106	08-MAY-90	07:03	A	77.20			

FOR INFORMATION ONLY

9413155.1865

C	106	24-JUN-90	07:06	A	77.60			
C	106	25-JUN-90	07:05	A	77.60			
C	106	26-JUN-90	07:06	A	77.50			

Surface Level Readings Report

Farm	Tank No.	Date	Time	Type	Total Inches	Stat Data	Bad Data	Comments
C	106	09-MAY-90	07:04	A	77.10			
C	106	10-MAY-90	07:03	A	77.00			
C	106	11-MAY-90	07:03	A	76.90			
C	106	12-MAY-90	07:04	A	76.80			
C	106	13-MAY-90	07:04	A	76.60			
C	106	14-MAY-90	07:03	A	76.60			
C	106	15-MAY-90	07:03	A	76.50			
C	106	16-MAY-90	07:04	A	76.40			
C	106	17-MAY-90	07:03	A	76.30			
C	106	18-MAY-90	07:03	A	76.20			
C	106	19-MAY-90	07:04	A	76.00			
C	106	20-MAY-90	07:03	A	75.90			
C	106	21-MAY-90	07:04	A	75.80			
C	106	22-MAY-90	07:04	A	75.80			
C	106	23-MAY-90	07:03	A	75.70			
C	106	24-MAY-90	07:03	A	75.60			
C	106	25-MAY-90	07:04	A	75.40			
C	106	26-MAY-90	07:03	A	75.30			
C	106	27-MAY-90	07:03	A	75.30			
C	106	28-MAY-90	07:04	A	75.20			
C	106	29-MAY-90	07:04	A	75.10			
C	106	30-MAY-90	07:04	A	78.90			Water added
C	106	31-MAY-90	07:03	A	78.80			
C	106	01-JUN-90	07:03	A	78.80			
C	106	02-JUN-90	07:03	A	78.70			
C	106	03-JUN-90	07:04	A	78.70			
C	106	04-JUN-90	07:03	A	78.70			
C	106	05-JUN-90	07:03	A	78.60			
C	106	06-JUN-90	07:03	A	78.60			
C	106	07-JUN-90	07:03	A	78.50			
C	106	08-JUN-90	07:02	A	78.50			
C	106	09-JUN-90	07:03	A	78.40			
C	106	10-JUN-90	07:10	A	78.40			
C	106	11-JUN-90	07:10	A	78.30			
C	106	12-JUN-90	07:03	A	78.30			
C	106	13-JUN-90	07:03	A	78.20			
C	106	14-JUN-90	07:03	A	78.20			
C	106	15-JUN-90	07:03	A	78.10			
C	106	16-JUN-90	07:03	A	78.10			
C	106	17-JUN-90	07:04	A	78.10			
C	106	18-JUN-90	07:04	A	78.00			
C	106	19-JUN-90	07:03	A	78.00			
C	106	20-JUN-90	07:04	A	77.90			
C	106	21-JUN-90	07:03	A	77.80			
C	106	22-JUN-90	07:03	A	77.80			
C	106	23-JUN-90	07:06	A	77.70			
C	106	24-JUN-90	07:06	A	77.60			
C	106	25-JUN-90	07:05	A	77.60			
C	106	26-JUN-90	07:06	A	77.50			
C	106	27-JUN-90	07:06	A	77.40			

FOR INFORMATION ONLY

9413155.056

Surface Level Readings Report

Farm	Tank No.	Date	Time	Type	Total Inches	Stat Data	Bad Data	Comments
C	106	28-JUN-90	07:06	A	77.30			
C	106	29-JUN-90	07:06	A	77.10			
C	106	30-JUN-90	07:06	A	77.00			
C	106	01-JUL-90	07:06	A	70.90		X	
C	106	02-JUL-90	07:06	A	76.80			
C	106	03-JUL-90	07:06	A	76.70			
C	106	04-JUL-90	07:06	A	76.70			
C	106	05-JUL-90	07:06	A	76.70			
C	106	06-JUL-90	07:06	A	76.60			
C	106	07-JUL-90	07:05	A	76.40			
C	106	08-JUL-90	07:06	A	76.30			
C	106	09-JUL-90	07:06	A	76.10			
C	106	10-JUL-90	07:06	A	76.00			
C	106	11-JUL-90	07:06	A	75.90			
C	106	12-JUL-90	07:06	A	75.80			
C	106	13-JUL-90	07:06	A	75.70			
C	106	14-JUL-90	07:06	A	78.40			
C	106	15-JUL-90	07:06	A	78.90			Water added
C	106	16-JUL-90	07:06	A	78.80			
C	106	17-JUL-90	07:06	A	78.80			
C	106	18-JUL-90	07:06	A	78.70			
C	106	19-JUL-90	07:06	A	78.60			
C	106	20-JUL-90	07:06	A	78.60			
C	106	21-JUL-90	07:06	A	78.50			
C	106	22-JUL-90	07:06	A	78.50			
C	106	23-JUL-90	07:06	A	78.40			
C	106	24-JUL-90	07:06	A	78.30			
C	106	25-JUL-90	07:06	A	78.30			
C	106	26-JUL-90	07:06	A	78.20			
C	106	27-JUL-90	07:05	A	78.10			
C	106	28-JUL-90	07:06	A	78.10			
C	106	29-JUL-90	07:10	A	78.00			
C	106	30-JUL-90	07:06	A	70.90		X	
C	106	31-JUL-90	07:05	A	77.80			
C	106	01-AUG-90	07:06	A	77.80			
C	106	02-AUG-90	07:06	A	77.70			
C	106	03-AUG-90	07:05	A	77.60			
C	106	04-AUG-90	07:06	A	77.50			
C	106	05-AUG-90	07:06	A	77.30			
C	106	06-AUG-90	07:06	A	77.30			
C	106	07-AUG-90	07:06	A	77.10			
C	106	08-AUG-90	07:04	A	77.00			
C	106	09-AUG-90	07:03	A	76.80			
C	106	10-AUG-90	07:03	A	76.70			
C	106	11-AUG-90	07:03	A	76.50			
C	106	12-AUG-90	07:03	A	76.40			
C	106	13-AUG-90	07:03	A	76.30			
C	106	14-AUG-90	07:03	A	76.20			
C	106	15-AUG-90	07:06	A	76.10			
C	106	16-AUG-90	07:06	A	75.90			

FOR INFORMATION ONLY

5413155.1867

Surface Level Readings Report

Farm	Tank No.	Date	Time	Type	Total Inches	Stat Data	Bad Data	Comments
C	106	17-AUG-90	07:10	A	75.70			
C	106	18-AUG-90	07:06	A	75.60			
C	106	19-AUG-90	07:06	A	75.50			
C	106	20-AUG-90	07:06	A	75.60			
C	106	21-AUG-90	07:06	A	75.40			
C	106	22-AUG-90	07:06	A	75.20			
C	106	23-AUG-90	07:04	A	75.20			
C	106	24-AUG-90	07:06	A	76.00			
C	106	25-AUG-90	07:05	A	78.90			Water added
C	106	26-AUG-90	07:06	A	78.80			
C	106	27-AUG-90	07:06	A	78.70			
C	106	28-AUG-90	07:06	A	78.70			
C	106	29-AUG-90	07:10	A	78.60			
C	106	30-AUG-90	07:10	A	78.60			
C	106	31-AUG-90	07:06	A	78.50			
C	106	01-SEP-90	07:04	A	78.50			
C	106	02-SEP-90	07:05	A	78.40			
C	106	03-SEP-90	07:03	A	78.30			
C	106	04-SEP-90	07:03	A	78.20			
C	106	05-SEP-90	07:03	A	78.20			
C	106	08-SEP-90	07:04	A	78.00			
C	106	09-SEP-90	07:02	A	77.80			
C	106	10-SEP-90	07:03	A	77.80			
C	106	11-SEP-90	07:03	A	77.70			
C	106	12-SEP-90	07:03	A	77.60			
C	106	13-SEP-90	07:03	A	77.50			
C	106	14-SEP-90	07:02	A	77.40			
C	106	15-SEP-90	07:04	A	77.30			
C	106	16-SEP-90	07:03	A	77.20			
C	106	17-SEP-90	07:03	A	77.10			
C	106	18-SEP-90	07:04	A	77.00			
C	106	19-SEP-90	07:05	A	76.80			
C	106	20-SEP-90	07:05	A	76.70			
C	106	21-SEP-90	07:05	A	76.50			
C	106	22-SEP-90	07:05	A	76.40			
C	106	23-SEP-90	07:05	A	76.40			
C	106	24-SEP-90	07:05	A	76.20			
C	106	25-SEP-90	07:05	A	76.00			
C	106	26-SEP-90	07:04	A	75.90			
C	106	27-SEP-90	07:04	A	75.80			
C	106	28-SEP-90	07:05	A	75.60			
C	106	29-SEP-90	07:04	A	75.60			
C	106	30-SEP-90	07:05	A	75.40			
C	106	01-OCT-90	07:04	A	75.30			
C	106	02-OCT-90	07:04	A	75.30			
C	106	03-OCT-90	07:04	A	75.10			
C	106	04-OCT-90	07:05	A	77.50			
C	106	05-OCT-90	07:05	A	78.70			Water added
C	106	06-OCT-90	07:04	A	78.70			
C	106	07-OCT-90	07:04	A	78.60			

FOR INFORMATION ONLY

9413957.1888

Surface Level Readings Report

Farm	Tank No.	Date	Time	Type	Total Inches	Stat Data	Bad Data	Comments
C	106	08-OCT-90	07:05	A	78.60			Exhauster "OFF"
C	106	09-OCT-90	07:04	A	78.60			
C	106	10-OCT-90	07:04	A	78.70			
C	106	11-OCT-90	07:04	A	.00			
C	106	12-OCT-90	07:04	A	.00			
C	106	13-OCT-90	07:04	A	.00			
C	106	14-OCT-90	07:05	A	.00			
C	106	15-OCT-90	07:04	A	.00			
C	106	15-OCT-90	07:04	M	78.80			
C	106	16-OCT-90	07:04	A	78.80			FIC O/S 10/11 to 10/15/90
C	106	17-OCT-90	07:04	A	78.80			
C	106	18-OCT-90	07:02	A	78.70			
C	106	19-OCT-90	07:02	A	78.70			
C	106	20-OCT-90	07:02	A	78.80			
C	106	21-OCT-90	07:02	A	78.80			
C	106	22-OCT-90	07:03	A	78.90			
C	106	23-OCT-90	07:03	A	78.90			
C	106	24-OCT-90	07:02	A	78.90			
C	106	25-OCT-90	07:03	A	78.90			
C	106	26-OCT-90	07:03	A	78.90			
C	106	27-OCT-90	07:03	A	78.90			
C	106	28-OCT-90	07:03	A	79.00			At maximum operating limit
C	106	29-OCT-90	07:03	A	79.00			
C	106	30-OCT-90	07:03	A	79.00			
C	106	31-OCT-90	07:09	A	79.00			
C	106	01-NOV-90	07:09	A	79.00			
C	106	02-NOV-90	07:03	A	79.00			Portable exhauster "ON"
C	106	03-NOV-90	07:02	A	79.00			
C	106	04-NOV-90	07:03	A	.00		X	
C	106	05-NOV-90	07:03	A	78.70			
C	106	06-NOV-90	07:02	A	78.60			
C	106	07-NOV-90	07:03	A	78.60			
C	106	08-NOV-90	07:02	A	78.40			
C	106	09-NOV-90	07:03	A	78.40			
C	106	10-NOV-90	07:02	A	78.20			
C	106	11-NOV-90	07:02	A	78.10			
C	106	12-NOV-90	07:03	A	78.00			
C	106	13-NOV-90	07:03	A	77.90			
C	106	14-NOV-90	07:03	A	77.80			Portable exhauster down at 0345
C	106	15-NOV-90	07:02	A	77.70			Big exhauster started at 2120 02/14/90
C	106	16-NOV-90	07:02	A	77.50			
C	106	17-NOV-90	07:02	A	77.20			
C	106	18-NOV-90	07:02	A	77.10			
C	106	19-NOV-90	07:02	A	76.80			
C	106	20-NOV-90	07:02	A	76.70			
C	106	21-NOV-90	07:03	A	76.50			
C	106	22-NOV-90	07:03	A	76.30			
C	106	23-NOV-90	07:02	A	76.20			

FOR INFORMATION ONLY

Surface Level Readings Report

Farm	Tank No.	Date	Time	Type	Total Inches	Stat Data	Bad Data	Comments
C	106	24-NOV-90	07:02	A	76.00			
C	106	25-NOV-90	07:03	A	75.80			
C	106	26-NOV-90	07:03	A	75.70			
C	106	27-NOV-90	07:02	A	75.50			
C	106	28-NOV-90	07:03	A	75.40			
C	106	29-NOV-90	07:02	A	75.30			
C	106	30-NOV-90	07:03	A	75.00			
C	106	01-DEC-90	07:06	A	77.90			
C	106	02-DEC-90	07:06	A	78.70			Water added
C	106	03-DEC-90	07:06	A	78.70			
C	106	04-DEC-90	07:04	A	78.70			
C	106	05-DEC-90	07:03	A	78.60			
C	106	06-DEC-90	07:03	A	78.50			
C	106	07-DEC-90	07:03	A	78.50			
C	106	08-DEC-90	07:02	A	78.40			
C	106	09-DEC-90	07:02	A	78.40			
C	106	10-DEC-90	07:03	A	78.30			
C	106	11-DEC-90	07:04	A	78.20			
C	106	12-DEC-90	07:05	A	78.20			
C	106	13-DEC-90	07:04	A	78.10			
C	106	14-DEC-90	07:02	A	78.00			
C	106	15-DEC-90	07:02	A	78.00			
C	106	16-DEC-90	07:03	A	77.90			
C	106	18-DEC-90	07:06	A	70.80		X	
C	106	19-DEC-90	07:03	A	77.70			
C	106	20-DEC-90	07:04	A	77.60			
C	106	21-DEC-90	07:03	A	77.50			
C	106	22-DEC-90	07:03	A	77.50			
C	106	23-DEC-90	07:03	A	77.40			
C	106	24-DEC-90	07:03	A	77.30			
C	106	25-DEC-90	07:03	A	77.20			
C	106	26-DEC-90	07:02	A	77.10			
C	106	27-DEC-90	07:03	A	70.10		X	
C	106	28-DEC-90	07:03	A	77.00			
C	106	29-DEC-90	07:02	A	76.80			
C	106	30-DEC-90	07:03	A	70.80		X	
C	106	31-DEC-90	07:10	A	70.70		X	
C	106	31-DEC-90	10:10	M	76.70			
C	106	01-JAN-91	07:03	A	70.60		X	
C	106	02-JAN-91	07:02	A	70.50		X	
C	106	02-JAN-91	07:02	M	76.50			
C	106	03-JAN-91	07:03	A	70.40		X	
C	106	04-JAN-91	07:02	A	70.30		X	
C	106	05-JAN-91	07:02	A	70.20		X	
C	106	06-JAN-91	07:02	A	76.10			
C	106	07-JAN-91	07:02	A	76.00			
C	106	08-JAN-91	07:03	A	75.90			
C	106	09-JAN-91	07:02	A	75.80			
C	106	10-JAN-91	07:02	A	70.80		X	
C	106	11-JAN-91	07:03	A	70.70		X	

FOR INFORMATION ONLY

0413155.1870

Surface Level Readings Report

Farm	Tank No.	Date	Time	Type	Total Inches	Stat Data	Bad Data	Comments
C	106	12-JAN-91	07:02	A	70.60		X	
C	106	13-JAN-91	07:03	A	70.50		X	
C	106	14-JAN-91	07:04	A	75.40			
C	106	15-JAN-91	07:03	A	75.40			
C	106	16-JAN-91	07:04	A	75.30			
C	106	17-JAN-91	07:04	A	75.20			
C	106	18-JAN-91	07:04	A	75.10			
C	106	19-JAN-91	07:04	A	75.00			
C	106	20-JAN-91	07:04	A	74.90			
C	106	21-JAN-91	07:04	A	74.90			
C	106	22-JAN-91	07:04	A	70.80		X	
C	106	23-JAN-91	07:04	A	78.00			
C	106	24-JAN-91	07:04	A	78.80			Water added
C	106	25-JAN-91	07:03	A	78.80			
C	106	26-JAN-91	07:03	A	78.80			
C	106	27-JAN-91	07:03	A	78.70			
C	106	28-JAN-91	07:10	A	78.70			
C	106	29-JAN-91	07:02	A	78.60			
C	106	30-JAN-91	07:10	A	78.60			
C	106	31-JAN-91	07:02	A	78.60			
C	106	01-FEB-91	07:02	A	78.60			
C	106	02-FEB-91	07:04	A	78.60			
C	106	03-FEB-91	07:03	A	78.50			
C	106	04-FEB-91	07:03	A	78.50			
C	106	05-FEB-91	07:04	A	78.50			
C	106	06-FEB-91	07:04	A	78.40			
C	106	07-FEB-91	07:04	A	78.40			
C	106	08-FEB-91	07:04	A	78.40			
C	106	09-FEB-91	07:04	A	78.30			
C	106	10-FEB-91	07:03	A	78.30			
C	106	11-FEB-91	07:04	A	78.20			
C	106	12-FEB-91	07:04	A	78.20			
C	106	13-FEB-91	07:04	A	78.20			
C	106	14-FEB-91	07:04	A	78.10			
C	106	15-FEB-91	07:03	A	78.10			
C	106	16-FEB-91	07:02	A	78.10			
C	106	17-FEB-91	07:02	A	78.00			
C	106	18-FEB-91	07:03	A	78.00			
C	106	19-FEB-91	07:02	A	77.90			
C	106	20-FEB-91	07:03	A	77.90			
C	106	21-FEB-91	07:02	A	77.80			
C	106	22-FEB-91	07:02	A	77.80			
C	106	23-FEB-91	07:02	A	77.70			
C	106	24-FEB-91	07:03	A	77.60			
C	106	25-FEB-91	07:03	A	77.60			
C	106	26-FEB-91	07:03	A	77.50			
C	106	27-FEB-91	07:02	A	77.40			
C	106	28-FEB-91	07:02	A	77.40			
C	106	01-MAR-91	07:02	A	77.30			
C	106	02-MAR-91	07:02	A	77.20			

FOR INFORMATION ONLY

94-195-187

Surface Level Readings Report

Farm	Tank No.	Date	Time	Type	Total Inches	Stat Data	Bad Data	Comments
C	106	03-MAR-91	07:03	A	77.10			
C	106	04-MAR-91	07:03	A	77.00			
C	106	05-MAR-91	07:03	A	70.90		X	
C	106	06-MAR-91	07:02	A	70.80		X	
C	106	07-MAR-91	07:02	A	76.70			
C	106	08-MAR-91	07:02	A	76.60			
C	106	09-MAR-91	07:02	A	76.50			
C	106	10-MAR-91	07:02	A	76.50			
C	106	11-MAR-91	07:02	A	76.40			
C	106	12-MAR-91	07:03	A	76.20			
C	106	13-MAR-91	07:03	A	76.10			
C	106	14-MAR-91	07:03	A	76.10			
C	106	15-MAR-91	07:03	A	76.00			
C	106	16-MAR-91	07:03	A	75.80			
C	106	17-MAR-91	07:02	A	75.70			
C	106	18-MAR-91	07:03	A	75.70			
C	106	19-MAR-91	07:03	A	75.50			
C	106	20-MAR-91	07:02	A	75.50			
C	106	21-MAR-91	07:03	A	75.40			
C	106	22-MAR-91	07:02	A	75.40			
C	106	23-MAR-91	07:03	A	75.20			
C	106	24-MAR-91	07:03	A	75.20			
C	106	25-MAR-91	07:03	A	75.10			
C	106	26-MAR-91	07:03	A	77.60			
C	106	27-MAR-91	07:03	A	78.70			Water added
C	106	28-MAR-91	07:03	A	78.70			
C	106	29-MAR-91	07:03	A	78.70			
C	106	30-MAR-91	07:03	A	78.60			
C	106	31-MAR-91	07:03	A	78.60			
C	106	01-APR-91	07:03	A	78.60			
C	106	02-APR-91	07:03	A	78.50			
C	106	03-APR-91	07:03	A	78.50			
C	106	04-APR-91	07:03	A	78.50			
C	106	05-APR-91	07:03	A	78.40			
C	106	06-APR-91	07:03	A	78.40			
C	106	07-APR-91	07:03	A	78.30			
C	106	08-APR-91	07:04	A	78.30			
C	106	09-APR-91	07:03	A	78.20			
C	106	10-APR-91	07:03	A	78.20			
C	106	11-APR-91	07:03	A	78.10			
C	106	12-APR-91	07:03	A	78.00			
C	106	13-APR-91	07:04	A	78.00			
C	106	14-APR-91	07:03	A	78.00			
C	106	15-APR-91	07:03	A	77.90			
C	106	16-APR-91	07:10	A	77.80			
C	106	17-APR-91	07:03	A	77.80			
C	106	18-APR-91	07:06	A	77.80			
C	106	19-APR-91	07:05	A	77.70			
C	106	20-APR-91	07:06	A	77.60			
C	106	21-APR-91	07:05	A	77.50			

FOR INFORMATION ONLY

94315-1872

Surface Level Readings Report

Farm	Tank No.	Date	Time	Type	Total Inches	Stat Data	Bad Data	Comments
C	106	22-APR-91	07:06	A	77.50			
C	106	23-APR-91	07:06	A	77.50			
C	106	24-APR-91	07:05	A	77.40			
C	106	25-APR-91	07:05	A	77.20			
C	106	26-APR-91	07:05	A	77.20			
C	106	27-APR-91	07:05	A	77.10			
C	106	28-APR-91	07:06	A	76.90			
C	106	29-APR-91	07:05	A	76.90			
C	106	30-APR-91	07:06	A	76.70			
C	106	01-MAY-91	07:05	A	76.60			
C	106	02-MAY-91	07:05	A	76.50			
C	106	03-MAY-91	07:06	A	76.40			
C	106	04-MAY-91	07:05	A	76.30			
C	106	05-MAY-91	07:05	A	76.20			
C	106	06-MAY-91	07:05	A	76.10			
C	106	07-MAY-91	07:05	A	76.00			
C	106	08-MAY-91	07:05	A	76.00			
C	106	09-MAY-91	07:05	A	75.80			
C	106	10-MAY-91	07:05	A	75.80			
C	106	11-MAY-91	07:05	A	75.60			
C	106	12-MAY-91	07:05	A	75.60			
C	106	13-MAY-91	07:05	A	75.40			
C	106	14-MAY-91	07:05	A	75.40			
C	106	15-MAY-91	07:05	A	75.20			
C	106	16-MAY-91	07:06	A	70.20		X	
C	106	17-MAY-91	07:06	A	75.10			
C	106	18-MAY-91	07:06	A	78.80			Water added
C	106	19-MAY-91	07:05	A	78.80			
C	106	20-MAY-91	07:06	A	78.80			
C	106	21-MAY-91	07:06	A	78.70			
C	106	22-MAY-91	07:05	A	78.70			
C	106	23-MAY-91	07:05	A	78.60			
C	106	24-MAY-91	07:05	A	78.60			
C	106	25-MAY-91	07:05	A	78.50			
C	106	26-MAY-91	07:05	A	78.50			
C	106	27-MAY-91	07:05	A	78.40			
C	106	28-MAY-91	07:05	A	78.40			
C	106	29-MAY-91	07:05	A	78.30			
C	106	30-MAY-91	07:05	A	78.30			
C	106	31-MAY-91	07:05	A	78.20			
C	106	01-JUN-91	07:05	A	78.20			
C	106	02-JUN-91	07:05	A	78.10			
C	106	03-JUN-91	07:05	A	78.10			
C	106	04-JUN-91	07:05	A	78.00			
C	106	05-JUN-91	07:05	A	70.90		X	
C	106	06-JUN-91	07:06	A	77.90			
C	106	07-JUN-91	07:05	A	77.80			
C	106	08-JUN-91	07:05	A	77.80			
C	106	09-JUN-91	07:05	A	77.70			
C	106	10-JUN-91	07:06	A	77.60			

FOR INFORMATION ONLY

9413155.673

Surface Level Readings Report

Farm	Tank No.	Date	Time	Type	Total Inches	Stat Data	Bad Data	Comments
C	106	11-JUN-91	07:05	A	77.50			
C	106	12-JUN-91	07:04	A	77.40			
C	106	13-JUN-91	07:05	A	77.30			
C	106	14-JUN-91	07:05	A	77.20			
C	106	15-JUN-91	07:05	A	77.10			
C	106	16-JUN-91	07:05	A	77.10			
C	106	17-JUN-91	07:05	A	77.00			
C	106	18-JUN-91	07:05	A	76.80			
C	106	19-JUN-91	07:05	A	76.80			
C	106	20-JUN-91	07:05	A	76.70			
C	106	21-JUN-91	07:06	A	76.60			
C	106	22-JUN-91	07:05	A	76.50			
C	106	23-JUN-91	07:05	A	76.40			
C	106	24-JUN-91	07:05	A	76.30			
C	106	25-JUN-91	07:06	A	76.10			
C	106	26-JUN-91	07:03	A	76.10			
C	106	27-JUN-91	07:02	A	76.00			
C	106	28-JUN-91	07:03	A	75.80			
C	106	29-JUN-91	07:02	A	75.70			
C	106	02-JUL-91	07:06	A	75.50			
C	106	03-JUL-91	07:06	A	75.50			
C	106	04-JUL-91	07:10	A	75.50			
C	106	05-JUL-91	07:06	A	75.20			
C	106	06-JUL-91	07:06	A	75.10			
C	106	07-JUL-91	07:10	A	74.90			
C	106	08-JUL-91	07:06	A	74.80			
C	106	09-JUL-91	07:06	A	74.70			
C	106	10-JUL-91	07:10	A	74.70			
C	106	11-JUL-91	07:06	A	76.50			
C	106	12-JUL-91	07:06	A	78.80			
C	106	13-JUL-91	07:06	A	78.90			Water added
C	106	14-JUL-91	07:06	A	78.70			
C	106	15-JUL-91	07:06	A	78.70			
C	106	16-JUL-91	07:06	A	78.70			
C	106	17-JUL-91	07:05	A	78.70			
C	106	18-JUL-91	07:05	A	78.60			
C	106	19-JUL-91	07:05	A	78.60			
C	106	20-JUL-91	07:05	A	78.50			
C	106	21-JUL-91	07:05	A	78.50			
C	106	22-JUL-91	07:05	A	78.40			
C	106	23-JUL-91	07:05	A	78.40			
C	106	24-JUL-91	07:05	A	78.20			
C	106	25-JUL-91	07:01	A	78.30			
C	106	26-JUL-91	07:02	A	78.20			
C	106	27-JUL-91	07:02	A	78.10			
C	106	28-JUL-91	07:02	A	78.00			
C	106	29-JUL-91	07:02	A	77.90			
C	106	30-JUL-91	07:02	A	78.00			
C	106	31-JUL-91	07:02	A	77.90			
C	106	01-AUG-91	07:02	A	77.80			

FOR INFORMATION ONLY

9413553.1874

Surface Level Readings Report

Farm	Tank No.	Date	Time	Type	Total Inches	Stat Data	Bad Data	Comments
C	106	02-AUG-91	07:02	A	77.80			
C	106	03-AUG-91	07:02	A	77.70			
C	106	04-AUG-91	07:02	A	77.50			
C	106	05-AUG-91	07:02	A	77.50			
C	106	06-AUG-91	07:02	A	77.40			
C	106	07-AUG-91	07:06	A	77.30			
C	106	08-AUG-91	07:06	A	77.30			
C	106	09-AUG-91	07:04	A	77.20			
C	106	10-AUG-91	07:04	A	77.10			
C	106	11-AUG-91	07:04	A	77.00			
C	106	12-AUG-91	07:04	A	76.80			
C	106	13-AUG-91	07:04	A	76.70			
C	106	14-AUG-91	07:04	A	76.70			
C	106	15-AUG-91	07:03	A	76.50			
C	106	17-AUG-91	07:02	A	76.30			
C	106	18-AUG-91	07:03	A	76.10			
C	106	21-AUG-91	07:03	A	75.80			
C	106	23-AUG-91	07:02	A	75.60			
C	106	24-AUG-91	07:02	A	75.50			
C	106	25-AUG-91	07:02	A	75.30			
C	106	26-AUG-91	07:03	A	75.20			
C	106	27-AUG-91	07:03	A	75.00			
C	106	28-AUG-91	07:03	A	74.90			
C	106	29-AUG-91	07:02	A	76.40			
C	106	30-AUG-91	07:10	A	78.70			
C	106	31-AUG-91	07:02	A	78.80			
C	106	01-SEP-91	07:02	A	78.80			
C	106	02-SEP-91	07:02	A	78.70			
C	106	03-SEP-91	07:02	A	78.90			Water added
C	106	04-SEP-91	07:03	A	78.90			
C	106	05-SEP-91	07:02	A	78.80			
C	106	06-SEP-91	07:02	A	78.70			
C	106	07-SEP-91	07:02	A	78.60			
C	106	08-SEP-91	07:02	A	78.50			
C	106	09-SEP-91	07:03	A	78.40			
C	106	10-SEP-91	07:02	A	78.50			
C	106	11-SEP-91	07:03	A	78.40			
C	106	12-SEP-91	07:02	A	78.40			
C	106	13-SEP-91	07:02	A	78.30			
C	106	14-SEP-91	07:03	A	78.30			
C	106	15-SEP-91	07:02	A	78.10			
C	106	16-SEP-91	07:03	A	78.10			
C	106	17-SEP-91	07:03	A	77.60			
C	106	18-SEP-91	07:03	A	77.90			
C	106	19-SEP-91	07:03	A	77.80			
C	106	20-SEP-91	07:02	A	77.70			
C	106	21-SEP-91	07:02	A	77.70			
C	106	22-SEP-91	07:03	A	77.10			
C	106	23-SEP-91	07:03	A	77.00			
C	106	24-SEP-91	07:02	A	77.00			

FOR INFORMATION ONLY

94315.875

Surface Level Readings Report

Farm	Tank No.	Date	Time	Type	Total Inches	Stat Data	Bad Data	Comments
C	106	25-SEP-91	07:03	A	76.80			
C	106	26-SEP-91	07:03	A	76.80			
C	106	27-SEP-91	07:02	A	76.70			
C	106	28-SEP-91	07:02	A	76.60			
C	106	29-SEP-91	07:03	A	76.50			
C	106	30-SEP-91	07:03	A	76.40			
C	106	01-OCT-91	07:02	A	76.20			
C	106	02-OCT-91	07:02	A	76.10			
C	106	03-OCT-91	07:02	A	75.90			
C	106	04-OCT-91	07:03	A	75.70			
C	106	06-OCT-91	07:03	A	75.50			
C	106	07-OCT-91	07:02	A	75.40			
C	106	08-OCT-91	07:02	A	75.30			
C	106	09-OCT-91	07:02	A	75.00			
C	106	10-OCT-91	07:02	A	75.00			
C	106	11-OCT-91	07:02	A	74.80			
C	106	12-OCT-91	07:02	A	74.70			
C	106	13-OCT-91	07:03	A	75.90			
C	106	14-OCT-91	07:02	A	78.70			Water added
C	106	15-OCT-91	07:02	A	78.70			
C	106	16-OCT-91	07:03	A	78.60			
C	106	17-OCT-91	07:05	A	78.50			
C	106	18-OCT-91	07:06	A	78.50			
C	106	19-OCT-91	07:06	A	78.40			
C	106	20-OCT-91	07:02	A	78.40			
C	106	21-OCT-91	07:02	A	78.30			
C	106	22-OCT-91	07:03	A	78.20			
C	106	23-OCT-91	07:02	A	78.20			
C	106	24-OCT-91	07:02	A	78.10			
C	106	25-OCT-91	07:03	A	78.10			
C	106	26-OCT-91	07:03	A	78.00			
C	106	27-OCT-91	07:02	A	78.00			
C	106	28-OCT-91	07:02	A	77.90			
C	106	29-OCT-91	07:03	A	77.80			
C	106	30-OCT-91	07:03	A	77.70			
C	106	31-OCT-91	07:03	A	77.70			
C	106	01-NOV-91	07:02	A	77.60			
C	106	02-NOV-91	07:03	A	77.60			
C	106	03-NOV-91	07:03	A	77.50			
C	106	04-NOV-91	07:02	A	77.40			
C	106	05-NOV-91	07:03	A	77.40			
C	106	06-NOV-91	07:03	A	77.30			
C	106	07-NOV-91	07:02	A	77.20			
C	106	08-NOV-91	07:03	A	77.10			
C	106	09-NOV-91	07:02	A	77.10			
C	106	10-NOV-91	07:03	A	77.00			
C	106	11-NOV-91	07:10	A	76.90			
C	106	12-NOV-91	07:03	A	76.80			
C	106	13-NOV-91	07:03	A	76.80			
C	106	14-NOV-91	07:03	A	76.70			

FOR INFORMATION ONLY

9413157.1875

Surface Level Readings Report

Farm	Tank No.	Date	Time	Type	Total Inches	Stat Data	Bad Data	Comments
C	106	15-NOV-91	07:03	A	76.50			
C	106	16-NOV-91	07:03	A	76.50			
C	106	17-NOV-91	07:02	A	76.40			
C	106	18-NOV-91	07:03	A	76.30			
C	106	19-NOV-91	07:03	A	76.10			
C	106	20-NOV-91	07:03	A	76.00			
C	106	21-NOV-91	07:02	A	75.90			
C	106	22-NOV-91	07:03	A	75.80			
C	106	23-NOV-91	07:02	A	75.70			
C	106	24-NOV-91	07:03	A	75.60			
C	106	25-NOV-91	07:03	A	75.50			
C	106	27-NOV-91	07:03	A	75.40			
C	106	28-NOV-91	07:03	A	75.30			
C	106	29-NOV-91	07:03	A	75.10			
C	106	30-NOV-91	07:03	A	75.00			
C	106	01-DEC-91	07:03	A	75.00			
C	106	02-DEC-91	07:03	A	74.80			
C	106	03-DEC-91	07:03	A	74.80			
C	106	04-DEC-91	07:03	A	74.60			
C	106	05-DEC-91	07:03	A	74.60			
C	106	06-DEC-91	07:04	A	76.80			
C	106	07-DEC-91	07:03	A	78.70			Water added
C	106	08-DEC-91	07:03	A	78.70			
C	106	09-DEC-91	07:03	A	78.70			
C	106	10-DEC-91	07:03	A	78.50			
C	106	11-DEC-91	07:02	A	78.60			
C	106	12-DEC-91	07:03	A	78.60			
C	106	13-DEC-91	07:05	A	78.50			
C	106	14-DEC-91	07:02	A	78.50			
C	106	15-DEC-91	07:02	A	78.40			
C	106	16-DEC-91	07:03	A	78.40			
C	106	17-DEC-91	07:06	A	78.30			
C	106	18-DEC-91	07:03	A	78.30			
C	106	19-DEC-91	07:03	A	78.20			
C	106	20-DEC-91	07:02	A	77.70		X	
C	106	20-DEC-91	09:02	A	78.20			
C	106	21-DEC-91	07:03	A	78.20			
C	106	22-DEC-91	07:05	A	78.10			
C	106	23-DEC-91	07:06	A	78.10			
C	106	24-DEC-91	07:03	A	78.00			
C	106	25-DEC-91	07:03	A	78.00			
C	106	26-DEC-91	07:03	A	78.00			
C	106	27-DEC-91	07:03	A	70.90		X	
C	106	27-DEC-91	09:03	A	77.90			
C	106	28-DEC-91	07:02	A	77.90			
C	106	29-DEC-91	07:03	A	70.80		X	
C	106	29-DEC-91	09:03	A	77.80			
C	106	30-DEC-91	07:03	A	70.80		X	
C	106	30-DEC-91	10:03	M	77.80			
C	106	31-DEC-91	07:03	A	70.70		X	

FOR INFORMATION ONLY

94395.877

Surface Level Readings Report

Farm	Tank No.	Date	Time	Type	Total Inches	Stat Data	Bad Data	Comments
C	106	01-JAN-92	07:03	A	70.70		X	
C	106	01-JAN-92	07:03	M	77.70			
C	106	02-JAN-92	07:02	A	70.60		X	
C	106	02-JAN-92	07:02	M	77.60			
C	106	03-JAN-92	07:04	A	70.60		X	
C	106	04-JAN-92	07:03	A	77.50			
C	106	05-JAN-92	07:03	A	77.50			
C	106	06-JAN-92	07:03	A	77.40			
C	106	07-JAN-92	07:04	A	70.30		X	
C	106	07-JAN-92	07:04	M	77.40			
C	106	08-JAN-92	07:03	A	77.30			
C	106	09-JAN-92	07:03	A	77.20			
C	106	10-JAN-92	06:03	A	77.10			
C	106	11-JAN-92	07:04	A	77.10			
C	106	12-JAN-92	11:04	A	77.00			
C	106	13-JAN-92	11:04	A	76.90			
C	106	14-JAN-92	11:04	A	76.80			
C	106	15-JAN-92	07:03	A	76.70			
C	106	16-JAN-92	04:02	A	76.70			
C	106	17-JAN-92	05:03	A	76.60			
C	106	18-JAN-92	07:04	A	76.50			
C	106	19-JAN-92	07:03	A	76.40			
C	106	20-JAN-92	07:03	A	76.30			
C	106	21-JAN-92	07:03	A	76.10			
C	106	22-JAN-92	06:06	A	76.00			
C	106	23-JAN-92	06:03	A	76.00			
C	106	24-JAN-92	07:02	A	76.00			Exhauster "OFF"
C	106	25-JAN-92	07:03	A	76.00			
C	106	26-JAN-92	07:10	A	76.00			
C	106	27-JAN-92	07:02	A	76.00			
C	106	28-JAN-92	07:03	A	76.10			
C	106	29-JAN-92	07:03	A	76.00			
C	106	30-JAN-92	07:03	A	76.00			
C	106	31-JAN-92	07:03	A	76.10			
C	106	01-FEB-92	07:02	A	76.10			
C	106	02-FEB-92	06:02	A	77.60		X	
C	106	02-FEB-92	07:02	A	76.10			
C	106	03-FEB-92	07:03	A	76.10			
C	106	04-FEB-92	07:03	A	76.10			
C	106	05-FEB-92	07:02	A	76.10			
C	106	08-FEB-92	05:03	A	247.30		X	
C	106	08-FEB-92	08:03	A	76.10			
C	106	09-FEB-92	04:03	A	247.10		X	
C	106	09-FEB-92	08:03	A	76.10			
C	106	10-FEB-92	05:03	A	76.10			
C	106	11-FEB-92	05:03	A	76.10			
C	106	12-FEB-92	07:03	A	76.10			
C	106	13-FEB-92	07:03	A	76.10			
C	106	14-FEB-92	06:02	A	76.10			
C	106	15-FEB-92	07:03	A	76.20			

FOR INFORMATION ONLY

9413155.1879

Surface Level Readings Report

Farm	Tank No.	Date	Time	Type	Total Inches	Stat Data	Bad Data	Comments
C	106	16-FEB-92	01:03	A	76.20			
C	106	16-FEB-92	07:03	A	248.10		X	
C	106	17-FEB-92	07:03	A	76.20			
C	106	18-FEB-92	07:03	A	76.20			
C	106	19-FEB-92	07:03	A	76.10			
C	106	20-FEB-92	07:03	A	76.10			
C	106	21-FEB-92	07:03	A	76.20			
C	106	22-FEB-92	07:03	A	76.10			
C	106	23-FEB-92	07:03	A	76.10			
C	106	24-FEB-92	07:03	A	76.20			
C	106	25-FEB-92	07:04	A	145.40		X	
C	106	25-FEB-92	10:04	M	76.20			
C	106	26-FEB-92	07:03	A	76.20			
C	106	27-FEB-92	07:04	A	76.30			
C	106	28-FEB-92	07:04	A	76.30			
C	106	29-FEB-92	07:03	A	76.30			
C	106	01-MAR-92	07:03	A	76.20			
C	106	02-MAR-92	07:03	A	76.20			
C	106	03-MAR-92	07:04	A	76.20			
C	106	04-MAR-92	07:04	A	76.20			
C	106	05-MAR-92	07:03	A	76.20			
C	106	06-MAR-92	07:03	A	.00			FIC out of service 3/6 to 3/29
C	106	07-MAR-92	07:02	A	.00			
C	106	08-MAR-92	07:02	A	.00			
C	106	09-MAR-92	07:02	A	.00			
C	106	10-MAR-92	07:03	A	.00			
C	106	11-MAR-92	07:03	A	.00			
C	106	12-MAR-92	07:03	A	.00			
C	106	13-MAR-92	07:03	A	.00			
C	106	14-MAR-92	07:03	A	.00			
C	106	15-MAR-92	07:06	A	.00			
C	106	16-MAR-92	07:03	A	.00			
C	106	17-MAR-92	07:03	A	.00			
C	106	20-MAR-92	07:02	A	.00			
C	106	22-MAR-92	07:02	A	.00			
C	106	23-MAR-92	07:02	A	.00			
C	106	25-MAR-92	07:03	A	.00			
C	106	26-MAR-92	07:03	A	.00			
C	106	27-MAR-92	07:02	A	.00			
C	106	30-MAR-92	07:03	A	.00			
C	106	30-MAR-92	10:03	M	76.50			
C	106	31-MAR-92	07:03	A	.00			
C	106	31-MAR-92	10:03	M	76.40			
C	106	01-APR-92	07:03	A	.00			Out of service 4/1 - 4
C	106	02-APR-92	07:03	A	.00			
C	106	03-APR-92	07:03	A	.00			
C	106	05-APR-92	07:03	A	.00			
C	106	05-APR-92	10:03	M	76.40			
C	106	06-APR-92	10:03	M	76.45			
C	106	07-APR-92	07:03	A	.00			

FOR INFORMATION ONLY

3413155.079

Surface Level Readings Report

Farm	Tank No.	Date	Time	Type	Total Inches	Stat Data	Bad Data	Comments
C	106	07-APR-92	07:03	A	.00			
C	106	07-APR-92	10:03	M	76.45			
C	106	08-APR-92	10:03	M	76.45			
C	106	09-APR-92	07:03	A	.00			
C	106	09-APR-92	10:03	M	76.50			
C	106	11-APR-92	07:03	A	.00			Out of service 4/10-12
C	106	13-APR-92	07:03	A	.00			
C	106	13-APR-92	10:03	M	76.50			
C	106	14-APR-92	07:03	A	.00			
C	106	14-APR-92	10:03	M	76.50			
C	106	15-APR-92	07:02	A	.00			
C	106	15-APR-92	10:03	M	76.50			
C	106	16-APR-92	07:03	A	.00			
C	106	17-APR-92	07:03	A	.00			
C	106	17-APR-92	10:03	M	76.50			
C	106	18-APR-92	07:02	A	.00			
C	106	19-APR-92	07:02	A	.00			
C	106	20-APR-92	07:03	A	.00			
C	106	20-APR-92	10:03	M	76.50			
C	106	21-APR-92	07:03	A	.00			
C	106	22-APR-92	07:02	A	.00			
C	106	22-APR-92	10:03	M	76.50			
C	106	23-APR-92	07:03	A	.00			
C	106	23-APR-92	10:03	M	76.50			
C	106	24-APR-92	07:03	A	.00			
C	106	24-APR-92	10:03	M	76.60			
C	106	25-APR-92	07:04	A	.00			
C	106	26-APR-92	07:03	A	.00			
C	106	27-APR-92	07:04	A	.00			
C	106	27-APR-92	10:03	M	76.60			
C	106	28-APR-92	07:03	A	.00			
C	106	28-APR-92	10:03	M	76.50			
C	106	29-APR-92	07:03	A	.00			
C	106	29-APR-92	10:03	M	76.60			
C	106	30-APR-92	07:03	A	.00			
C	106	30-APR-92	10:03	M	76.50			
C	106	01-MAY-92	07:03	A	.00			
C	106	01-MAY-92	10:03	M	76.50			
C	106	02-MAY-92	07:03	A	.00			
C	106	02-MAY-92	10:03	M	76.50			
C	106	03-MAY-92	07:03	A	.00			
C	106	03-MAY-92	10:03	M	76.50			
C	106	04-MAY-92	07:03	A	.00			
C	106	04-MAY-92	10:03	M	76.60			
C	106	05-MAY-92	07:04	A	.00			
C	106	05-MAY-92	10:03	M	76.60			

FOR INFORMATION ONLY

94-3155-080

Surface Level Readings Report

Farm	Tank No.	Date	Time	Type	Total Inches	Stat Data	Bad Data	Comments
C	106	07-APR-92	07:03	A	.00			
C	106	07-APR-92	10:03	M	76.45			
C	106	08-APR-92	10:03	M	76.45			
C	106	09-APR-92	07:03	A	.00			
C	106	09-APR-92	10:03	M	76.50			
C	106	11-APR-92	07:03	A	.00			Out of service 4/10-12
C	106	13-APR-92	07:03	A	.00			
C	106	13-APR-92	10:03	M	76.50			
C	106	14-APR-92	07:03	A	.00			
C	106	14-APR-92	10:03	M	76.50			
C	106	15-APR-92	07:02	A	.00			
C	106	15-APR-92	10:03	M	76.50			
C	106	16-APR-92	07:03	A	.00			
C	106	17-APR-92	07:03	A	.00			
C	106	17-APR-92	10:03	M	76.50			
C	106	18-APR-92	07:02	A	.00			
C	106	19-APR-92	07:02	A	.00			
C	106	20-APR-92	07:03	A	.00			
C	106	20-APR-92	10:03	M	76.50			
C	106	21-APR-92	07:03	A	.00			
C	106	22-APR-92	07:02	A	.00			
C	106	22-APR-92	10:03	M	76.50			
C	106	23-APR-92	07:03	A	.00			
C	106	23-APR-92	10:03	M	76.50			
C	106	24-APR-92	07:03	A	.00			
C	106	24-APR-92	10:03	M	76.60			
C	106	25-APR-92	07:04	A	.00			
C	106	26-APR-92	07:03	A	.00			
C	106	27-APR-92	07:04	A	.00			
C	106	27-APR-92	10:03	M	76.60			
C	106	28-APR-92	07:03	A	.00			
C	106	28-APR-92	10:03	M	76.50			
C	106	29-APR-92	07:03	A	.00			
C	106	29-APR-92	10:03	M	76.60			
C	106	30-APR-92	07:03	A	.00			
C	106	30-APR-92	10:03	M	76.50			
C	106	01-MAY-92	07:03	A	.00			
C	106	01-MAY-92	10:03	M	76.50			
C	106	02-MAY-92	07:03	A	.00			
C	106	02-MAY-92	10:03	M	76.50			
C	106	03-MAY-92	07:03	A	.00			
C	106	03-MAY-92	10:03	M	76.50			
C	106	04-MAY-92	07:03	A	.00			
C	106	04-MAY-92	10:03	M	76.60			
C	106	05-MAY-92	07:04	A	.00			
C	106	05-MAY-92	10:03	M	76.60			
C	106	06-MAY-92	07:03	A	.00			
C	106	06-MAY-92	10:03	M	76.60			
C	106	07-MAY-92	07:04	A	.00			
C	106	07-MAY-92	10:03	M	76.60			

FOR INFORMATION ONLY

Surface Level Readings Report

Farm	Tank No.	Date	Time	Type	Total Inches	Stat Data	Bad Data	Comments
C	106	08-MAY-92	07:03	A	.00			
C	106	08-MAY-92	10:03	M	76.60			
C	106	10-MAY-92	07:04	A	.00			
C	106	11-MAY-92	07:03	A	.00			
C	106	11-MAY-92	10:03	M	76.60			
C	106	12-MAY-92	10:03	M	76.60			
C	106	13-MAY-92	10:03	M	76.60			
C	106	14-MAY-92	07:03	A	.00			
C	106	14-MAY-92	10:03	M	76.60			
C	106	15-MAY-92	10:03	M	76.60			
C	106	18-MAY-92	10:03	M	76.60			
C	106	20-MAY-92	07:03	A	.00			
C	106	21-MAY-92	07:03	A	.00			
C	106	21-MAY-92	10:03	M	76.60			
C	106	22-MAY-92	07:02	A	.00			
C	106	22-MAY-92	10:03	M	76.60			
C	106	23-MAY-92	07:03	A	.00			
C	106	23-MAY-92	10:03	M	76.60			
C	106	24-MAY-92	07:03	A	.00			
C	106	24-MAY-92	10:03	M	76.60			
C	106	25-MAY-92	07:03	A	.00			
C	106	25-MAY-92	10:03	M	76.60			
C	106	26-MAY-92	10:03	M	76.60			
C	106	27-MAY-92	07:03	A	.00			
C	106	27-MAY-92	10:03	M	76.60			
C	106	28-MAY-92	07:02	A	.00			
C	106	28-MAY-92	10:03	M	76.60			
C	106	29-MAY-92	07:02	A	.00			
C	106	29-MAY-92	10:03	M	76.70			
C	106	30-MAY-92	07:03	A	.00			
C	106	30-MAY-92	10:03	M	76.65			
C	106	31-MAY-92	07:03	A	.00			
C	106	31-MAY-92	10:03	M	76.65			
C	106	01-JUN-92	07:03	A	.00			
C	106	01-JUN-92	10:03	M	76.70			
C	106	02-JUN-92	07:03	A	.00			
C	106	02-JUN-92	10:03	M	76.70			
C	106	03-JUN-92	07:03	A	.00			
C	106	03-JUN-92	10:03	M	76.70			
C	106	04-JUN-92	07:03	A	.00			

FOR INFORMATION ONLY

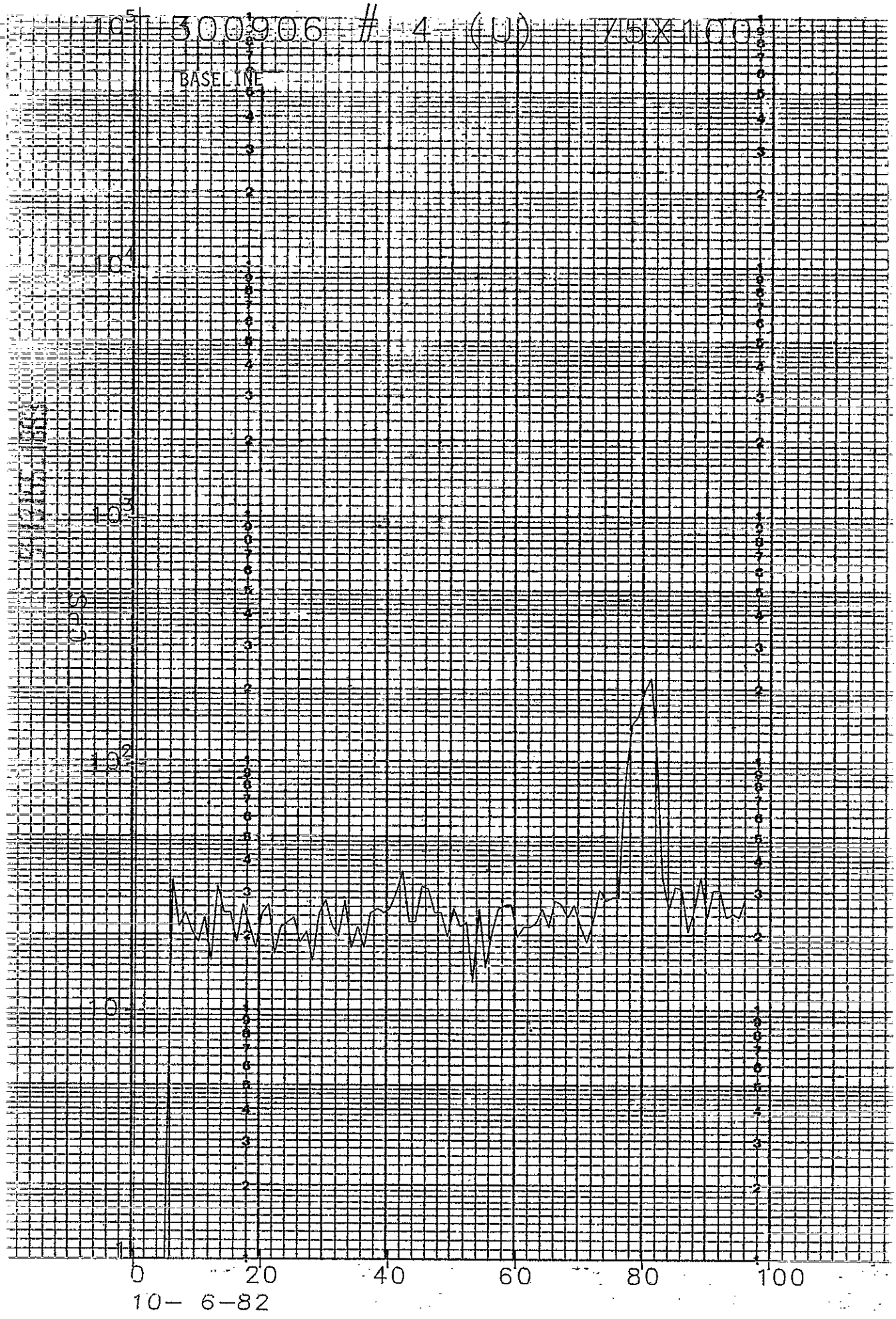
300906 # 4 (UJ) 75X100
BASELINE
10^5
10^4
10^3
10^2
10
1
0
20
40
60
80
100
10- 6-82


300906 # 4 (U) 75X100
10^5
10^4
10^3
10^2
10
1
0
20
40
60
80
100
6-11-91


300502 #4 (U) 75X100
10^5
10^4
10^3
10^2
10
0
20
40
60
80
100
120
5-20-92

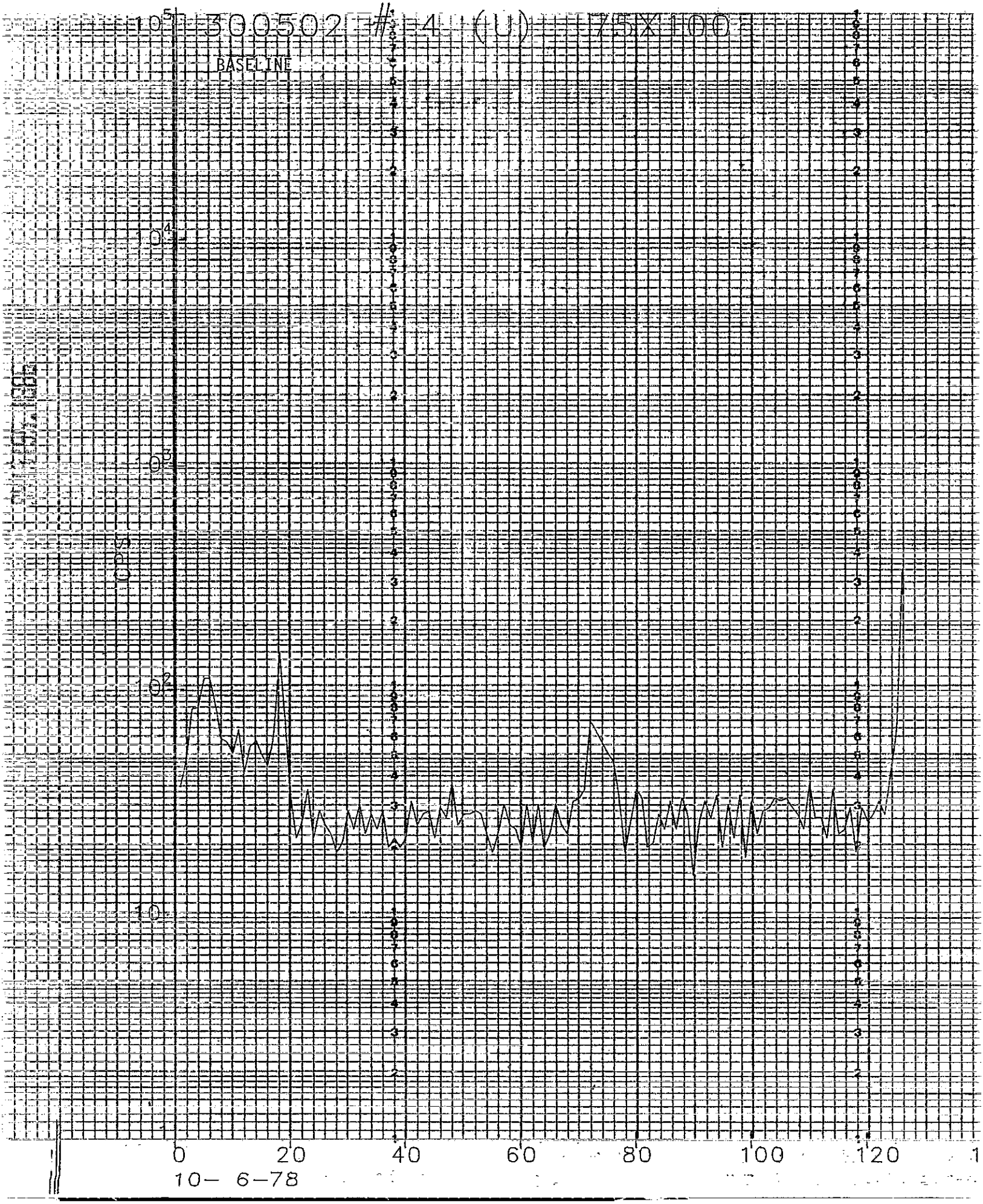
300502 #4 (U) 75X100
BASELINE
10^5
10^4
10^3
10^2
10
0
20
40
60
80
100
120
10- 6-78

300612 # 4 (J) 75X100
BASELINE
MICROMHOS
10^5
10^4
10^3
10^2
10^1
0
20
40
60
80
100
1-24-75


300612 # 4 (U) 15X100
10^5
10^4
10^3
10^2
10
0
20
40
60
80
100
5-28-92



6- 4-92

DRY WELL RADIATION LEVELS – C FARM

Probe Type S

Computer Well No. 30-06-12

Well Depth 100' 97 - 5/31/90

Old Well No. (86)

1991 Date	Peak C/S	Depth Feet	Peak C/S	Depth Feet	Peak C/S	Depth Feet	Baseline C/S 2198 C/S Below 20'	Baseline C/S 916 C/S Top 20'	Comments
10-31	48	22					1974	676	
11-07	36	21					1956	662	
11-14	40	23					1896	625	
11-21	41	23					1830	649	
11-27	39	23					1909	610	
12-05	41	23					2053	647	
12-13	41	23					1871	622	
12-18	38	80					1900	604	
12-27	50	21					2022	672	
12-30	44	22					1980	2197	
1992									
1-9	40	28					1914	636	
1-16	39	22					1859	610	
01-23	43	23					1916	672	
01-27	43	21					1866	608	
02-21	37	24					1836	620	
02-24	38	22					1854	667	
03-02	40	21					1859	590	
03-09	44	24					1935	660	
03-19	39	90					1826	588	
03-25	44	22					1893	676	
03-31	40	23					1954	660	
04-09	38	28					1903	645	
04-15	38	92					1973	636	
04-29	44	21					2025	656	
05-07	37	21					1819	595	
05-13	36	52					1967	674	
05-20	38	65					1826	564	
05-28	40	21					1882	603	
06-04	37	23					1884	664	

A-6000-568 (08/90)

9413155.1890

DRY WELL RADIATION LEVELS - C FARM

Probe Type S

Dry Well No. 30-06-12

Range Scale

Old Well No. (86)

Well Depth 100' (97' - 5/31/90)

1990 Date	Peak C/S	Depth Feet	BASELINE C/S 2198 C/S Below 20' and Above BTM 3'	BASELINE C/S 916 C/S Top 20' and BTM 3'
08-22	37	27	1793	639
08-30	37	30	1852	612
09-05	52	21	1981	687
09-06	44	21	1880	647
09-11	46	25	1809	630
09-19	37	25	1763	623
09-28	51	27	1894	626
10-02	38	21	1817	644
10-10	42	21	1859	613
10-16	38	21	1897	629
10/23	37	22	1812	617
10-29	45	21	2049	730
11-06	40	55	1879	575
11-14	34	23	1796	618
11-20	37	26	1863	587
11-28	41	21	1814	642
12-05	42	22	1768	580
12-10	39	90	1892	641
12-18	44	23	1852	629
12-27	40	22	1944	641
1991				
01-02	36	88	1893	628
01-08	45	21	1857	629
01-17	36	21	1771	605
01-23	50	21	1880	608
01-29	38	21	1852	630
02-05	39	25	1806	598
02-14	43	21	1926	671
02-22	36	90	1858	607
02-28	38	91	1985	673
03-07	38	26	1862	642

1991 Date	Peak C/S	Depth Feet	BASELINE C/S 2198 C/S Below 20' and Above BTM 3'	BASELINE C/S 916 C/S Top 20' and BTM 3'
03-13	45	22	1785	601
03-21	40	23	1803	557
03-27	38	23	1860	594
04-01	46	22	1945	632
04-16	41	50	1942	680
04-22	40	22	1874	632
04-29	49	21	1892	613
05-06	46	95	1932	656
05-14	40	22	1878	650
05-20	40	23	1838	636
05-29	41	21	2023	654
06-04	41	21	1849	630
06-11	37	21	1814	624
06-19	43	22	1963	666
06-24	41	22	2002	644
07-01	54	23	1869	640
07-09	41	21	2058	656
07-15	36	23	1833	646
07-24	42	29	2181	757
07-29	43	22	1869	646
08-06	37	44	2044	702
08-14	38	95	1861	606
08-21	44	24	1838	596
08-28	34	24	1787	642
09-05	41	21	~~2035~~	623
09-10	39	25	~~1923~~	623
09-16	44	23	~~2068~~	634
09-26	46	23	1880	664
10-04	37	23	1857	674
10-10	39	23	1912	637
10-17	46	22	1940	642
10-29	37	24	1865	635

A-6600-024 (N-II-78)

9413155.1051

DRY WELL RADIATION LEVELS - C FARM

Probe Type S

Range Scale

Well Depth 100' 97 (5/31/90)

Dry Well No. 30-06-12

Old Well No. (86)

1989 Date	Peak C/S	Depth Feet	BASELINE C/S 2198 C/S Below 20' and Above BTM 3'	BASELINE C/S 916 C/S Top 20' and BTM 3'
03-23	46	22	1899	658
04-04	44	21	1881	632
04-17	40	92	1848	671
05-01	40	23	1846	615
05-17	45	23	1992	665
05-31	45	22	1975	651
06-14	42	23	1928	654
06-26	49	22	1999	681
07-10	38	22	1837	644
07-26	41	21	1902	665
08-09	56	21	1991	680
09-02	41	22	1883	690
09-08	46	24	1791	677
09-22	45	24	2001	679
10-03	51	23	1834	611
~~10-11~~	~~101~~	~~97~~	~~1777~~	~~1818~~
10-13	38	23	1813	615
10-19	54	25	2467	797
10-20	43	21	1977	627
10-26	42	70	1949	661
10-31	37	21	1766	619
11-08	44	23	1922	682
11-16	46	22	1905	635
11-22	63	22	2919	958
12-01	38	27	1897	626
12-05	40	21	1811	649
12-11	45	24	1934	659
12-20	42	22	1888	612
12-27	43	24	1910	568
1990				
01-04	46	23	1857	674

1990 Date	Peak C/S	Depth Feet	BASELINE C/S 2198 C/S Below 20' and Above BTM 3'	BASELINE C/S 916 C/S Top 20' and BTM 3'
1-11	46	21	1878	641
01-16	40	21	1854	650
01-24	40	21	2000	681
01-29	37	23	1839	632
02-07	46	21	1865	734
02-13	38	21	1842	638
02-22	38	22	1843	609
02-27	39	64	1890	628
03-05	42	21	1883	659
03-13	43	96	1955	690
03-22	45	21	2025	643
03-28	39	21	1902	646
04-02	36	80	1828	621
04-10	45	21	1838	595
04-17	48	23	1807	675
04-24	40	21	1866	606
05-01	40	24	1958	672
05-07	53	23	1978	654
05-08	44	21	1845	676
05-16	39	25	1867	656
05-22	35	23	1887	599
05-31	40	22	1901	631
06-05	40	23	1801	656
06-14	41	24	1946	670
06-18	44	24	1943	657
06-25	42	22	1941	658
07-03	38	23	1871	596
07-10	46	23	1895	632
07-17	40	22	1775	600
07-25	38	23	1898	630
08-08	38	23	2013	662
08-13	35	25	1935	638

A-6600.034 (N-II-78)

9413155.1882

DRY WELL RADIATION LEVELS - C FARM

Probe Type: S

Range Scale:

Well Depth: 100'

Dry Well No.: 30-06-12

Old Well No.: (86)

1986			BASELINE C/S 2198	BASELINE C/S 916				BASELINE C/S 2198	BASELINE C/S 916
~~1987~~ Date	Peak C/S	Depth Feet	C/S Below 20' and Above BTM 3'	C/S Top 20' and BTM 3'	1988 Date	Peak C/S	Depth Feet	C/S Below 20' and Above BTM 3'	C/S Top 20' and BTM 3'
12-30	45	23	1837	768	01-28	39	25	1884	746
1987					02-08	45	21	1847	742
01-15	55	21	1910	739	02-23	50	22	1819	717
01-27	43	23	1900	749	03-08	45	27	1854	740
02-10	55	21	1957	760	03-25	38	25	1870	746
02-25	45	22	1800	715	04-04	46	22	1868	772
03-09	42	21	1916	761	04-19	52	22	1815	749
03-25	48	23	1872	759	05-04	44	22	1959	761
04-07	36	23	1741	767	05-18	45	21	1798	688
04-22	56	21	2018	775	05-31	54	22	1844	749
05-04	51	21	1894	753	06-15	48	24	1809	759
05-19	48	23	1838	741	06-27	42	23	1820	737
06-05	45	21	2022	755	07-11	41	80	1887	732
06-17	63	21	1834	762	07-27	45	21	1869	740
06-30	50	22	1982	763	08-08	48	24	1910	724
07-17	52	21	2106	796	08-22	47	23	1826	743
07-28	46	21	1959	762	09-09	45	22	1896	769
08-10	41	22	1885	763	09-20	45	31	1771	720
08-27	51	21	1928	768	10-4	42	22	1854	759
09-10	56	59	1965	780	10-19	41	21	1878	629
09-11	45	22	1974	789	11-01	46	23	1965	703
09-21	46	23	2027	795	11-14	46	21	1821	662
10-08	39	23	1906	842	11-30	42	21	1858	647
10-20	44	22	1904	760	12-12	48	21	1838	724
11-04	43	21	1858	692	12-29	41	23	1757	734
11-19	39	22	1782	710	1989				
12-01	46	23	1875	789	01-12	42	21	1928	622
12-15	44	21	1864	747	01-25	42	22	1882	671
12-29	52	21	1971	737	02-06	44	22	1865	676
1988					02-22	43	23	1907	576
01-12	46	22	1848	762	03-06	39	25	1917	640

A-6600-034 (N-II-78)

DRY WELL RADIATION LEVELS - C FARM

Probe Type S

Range Scale

Well Depth 100'

Dry Well No. 30-06-12

Old Well No. (86)

1984 Date	Peak C/S	Depth Feet	BASELINE C/S 2198 C/S Below 20' and Above BTM 3'	BASELINE C/S 916 C/S Top 20' and BTM 3'	1986 Date	Peak C/S	Depth Feet	BASELINE C/S 2198 C/S Below 20' and Above BTM 3'	BASELINE C/S 916 C/S Top 20' and BTM 3'
11-08	51	22	1777	2030	12-30	53	21	1785	955
11-20	48	23	1855	900	1986				
12-04	53	21	1814	942	1-17	43	23	1815	974
12-19	49	23	1856	901	1-27	50	21	1883	1001
1985					2-11	44	21	1962	1021
1-03	45	23	1859	864	2-26	51	21	1911	980
1-15	49	21	1826	858	3-10	48	21	1914	771 w/ pulse
1-29	43	21	1857	875	3-12	59	21	1871	942
2-14	48	21	1782	881	3-24	50	21	1896	764
2-28	45	22	1887	1157	4-10	38	23	1881	971
3-11	46	21	1792	1859	4-22	50	21	1853	682
3-27	54	22	1768	1043	5-06	55	21	1933	725
4-09	46	21	1957	1386	05-22	48	27	1806	764
4-22	47	22	1813	1730	06-04	46	23	1856	716
5-08	40	22	1757	2140	06-19	48	21	1916	714
05-21	47	22	1876	29870	07-01	51	21	2067	765
06-04	53	24	1865	1158	07-15	48	22	1850	768
06-18	54	21	1798	1348	07-28	58	23	1987	756
07-03	47	21	1811	1305	08-15	7782	26	571012	156520
07-18	45	23	1905	1130	08-15	7783	48	571580	155975
08-01	56	21	1764	1338	08-18	50	21	1877	746
08-13	43	21	1855	975	08-26	51	22	1879	720
08-28	52	23	1895	1099	09-10	46	22	1922	762
09-11	47	23	1972	1114	09-24	41	94	1972	751
09-24	48	22	1886	1275	10-08	453	81	4234	2831
10-09	45	21	1894	1006	10-09	53	21	1871	751
10-22	47	21	1885	993	10-21	54	21	1917	772
11-04	48	22	2004	1051	11-06	48	21	1910	805
11-19	48	22	1878	986	11-18	55	21	1959	779
12-06	48	22	1884	952	12-03	46	90	1974	743
12-17	48	22	2006	941	12-16	42	23	1774	777

A-6600-034 (N-II-78)

DRY WELL RADIATION LEVELS - C FARM

Probe Type: S

Dry Well No. 30-06-12

Range Scale:

Old Well No. (86)

Well Depth: 100'

1982 Date	Peak C/S	Depth Feet	C/S Below 20' and Above BTM 3' (BASELINE C/S 2198)	C/S Top 20' and BTM 3' (BASELINE C/S 916)
11-03-82	44	21	1843	653
11-11	46	21	1819	621
11-16	49	23	1962	705
11-23	42	21	2052	708
12-01	52	21	1886	644
12-07	59	21	1689	550
12-16	51	21	2005	693
12-21	61	23	1905	681
12-30	62	21	1958	664
1983				
01-05	54	21	1891	675
01-18	Strip Chart ok			
02-01	53	21	1779	590
02-15	47	25	1833	598
03-03	43	21	1832	645
03-16	52	21	1899	577
03-30	60	21	1960	684
04-14	45	21	1858	634
04-26	43	23	1812	649
05-11	43	21	1756	624
05-26	48	22	1772	652
06-01	42	24	1780	610
06-06	41	23	1822	658
06-23	42	21	1894	633
07-07	52	21	1731	612
07-19	42	21	1755	628
08-02	42	22	1810	632
08-17	53	21	1985	620
08-30	48	22	1843	605
09-13	63	22	1895	601
09-29	46	22	1852	624

1983 Date	Peak C/S	Depth Feet	C/S Below 20' and Above BTM 3' (BASELINE C/S 2198)	C/S Top 20' and BTM 3' (BASELINE C/S 916)
10-13	46	21	1855	647
10-26	52	21	1815	609
11-09	42	21	1853	856
11-23	45	22	1840	612
12-06	45	21	1768	591
12-21	45	22	1738	564
1984				
01-05	47	22	1771	569
01-17	36	59	1717	835
02-02	45	22	1702	588
02-16	42	25	1710	830
02-23	48	23	1899	931
02-28	45	21	1881	934
03-14	49	21	1835	890
03-27	52	21	1752	788
04-11	46	22	1832	888
04-26	55	21	1965	881
05-09	43	25	1812	901
05-22	40	21	1869	884
06-05	48	21	1833	897
06-21	41	21	1755	898
07-05	43	28	1909	843
07-19	39	23	1818	874
07-31	40	28	1864	911
08-15	55	21	1748	865
08-29	49	22	1807	814
09-12	39	23	1757	842
09-27	40	21	1863	921
10-10	45	22	1968	915
10-24	46	21	1871	945
11-05	37	22	1759	1777

A-6600-034 (N-11-78)

DRY WELL RADIATION LEVELS - C FARM

Probe Type 5

Dry Well No. 30-06-12

Range Scale

Old Well No. 86

Well Depth ~100'

1981 Date	Peak C/S	Depth Feet	BASELINE C/S 2198 C/S Below 20' and Above BTM 3'	BASELINE C/S 916 C/S Top 20' and BTM 3'
7-08-81	43	21	1825	937
7-23	46	25	1917	875
8-04	47	21	1863	930
8-19	48	21	1867	934
9-02	38	83	1742	849
9-15	47	21	1918	935
9-29	50	23	1846	885
9-30	43	22	1920	882
10-14	45	22	1878	907
10-28	41	26	1885	912
11-10	43	22	1920	898
11-24	59	21	2012	965
12-08	46	22	1902	898
12-21	36	21	1773	931
1982				
1-06	51	93	2136	970
1-07	51	21	1899	908
01-13	38	46	1918	860
01-20	39	24	1857	852
01-26	38	22	1786	833
02-02	45	22	1944	903
02-08	39	52	1782	871
02-10	42	57	2014	1070
02-19	48	21	1934	962
02-23	39	80	1860	1001
03-02	39	94	1820	884
03-10	50	21	1975	883
03-12	43	21	1827	954
03-16	38	21	1824	898
03-25	51	21	1922	963
03-31	40	25	1947	961

1982 Date	Peak C/S	Depth Feet	BASELINE C/S 2198 C/S Below 20' and Above BTM 3'	BASELINE C/S 916 C/S Top 20' and BTM 3'
04-07	41	25	1913	930
04-13	52	21	1763	595
04-22	50	21	1949	934
04-27	40	22	1857	919
05-03	41	21	1853	927
05-13	43	22	1871	900
05-18	46	21	1826	888
05-27	37	21	1754	855
06-01	47	22	1911	631
06-08	59	21	1819	629
06-15	56	21	1874	616
06-24	45	22	1778	627
06-30	47	23	1856	923
07-06	41	21	1767	611
07-14	46	21	1805	658
07-21	47	21	1851	532
07-26	40	22	1782	643
08-04	51	21	1949	686
08-06	42	23	1771	626
08-10	44	21	1851	637
08-17	50	21	1837	642
08-25	55	21	1874	646
08-31	37	22	1700	631
09-07	58	21	1951	650
09-16	57	21	1828	655
09-23	48	21	1848	665
09-28	57	21	1898	651
10-06	45	23	1979	650
10-12	39	24	1735	631
10-18	46	21	1845	653
10-28	43	22	1911	617

A-6600-034 (N-11-78)

DRY WELL RADIATION LEVELS - C FARM

Probe Type S

Range Scale

Well Depth 1001

Dry Well No. 30-06-12

Old Well No. 86

1980 Date	Peak C/S	Depth Feet	BASELINE C/S 2198 C/S Below 20' and Above BTM 3'	BASELINE C/S 916 C/S Top 20' and BTM 3'	1980 Date	Peak C/S	Depth Feet	BASELINE C/S 2198 C/S Below 20' and Above BTM 3'	BASELINE C/S 916 C/S Top 20' and BTM 3'
04-15	44	21	1854	957	11-13	58	21	1960	956
04-23	50	21	1940	968	11-19	46	25	1872	903
~~04-29~~	~~43~~	~~21~~	~~1692~~	~~911~~	11-26	40	21	1985	913
04-29	44	21	1940	944	12-02	50	21	1875	1022
05-07	46	22	1931	978	12-10	49	21	2056	949
05-13	47	24	1929	962	12-17	48	24	1901	933
05-21	54	21	1921	986	12-23	46	21	1754	921
05-30	48	21	1892	1012	12-31	44	21	1825	846
06-05	51	21	1810	954	01-07-81	43	22	1745	954
06-12	46	22	1875	1042	01-16	50	22	2029	965 06-02
06-19	63	21	1969	1081	01-22	44	22	1940	975
06-26	50	24	1901	973	1-29	49	22	1857	916
07-03	47	23	1856	957	02-04	46	24	1861	900
07-10	60	21	1830	981	02-11	53	21	1858	989
07-16	49	21	1939	945	02-20	50	21	1828	934
07-23	46	21	1892	1014	02-27	38	90	1731	877
07-30	55	21	1936	1011	03-04	46	23	2017	960
8-07	50	21	1908	1020	03-11	52	21	1862	981
08-14	42	22	1814	951	03-18	55	21	1995	920
08-21	43	21	1879	1014	03-26	46	22	1891	945
08-28	62	21	1939	960	04-02	42	24	1944	960
09-04	50	23	1942	974	4-08	48	21	2038	1153
09-11	45	25	1893	954	04-16	48	22	1920	968
09-18	37	22	1805	939	04-23	49	21	1965	998
9-25	55	21	1985	965	04-30	61	21	1949	1005
10-02	51	21	2028	1107	05-07	57	26	1919	~~960~~
10-10	45	25	1908	986	05-08	45	23	1883	957
10-16	50	21	1873	968	05-13	41	25	1825	917
10-23	56	22	1984	910	0527	47	21	2043	910
10-30	73	21	3899	1609	06-11	48	23	1961	913
11-06	46	25	1866	898	06-23	46	22	1916	924

A-6600-034 (N-II-78)

9413155.1867

DRY WELL RADIATION LEVELS - C FARM

PROBE TYPE S

RANGE SCALE

WELL DEPTH 100'

DRY WELL NO. 30-06-12

OLD WELL NO. 86

1978 DATE	PEAK C/S	DEPTH FEET	BASELINE C/S 2198 C/S BELOW 20' and ABOVE BTM 3'	BASELINE C/S 916 C/S TOP 20' and BTM 3'
7-27	42	21	1742	926
8-3	38	21	1822	962
8-10	50	21	1931	1059
8-17	61	21	1941	1004
"	49	21	1845	949
8-25	44	21	2054	1127
9-01	38	93	1434	1039
9-08	55	21	1986	1031
9-18	37	74	1756	320
"	54	21	1019	975
9-20	42	21	1816	968
9-22	56	21	1892	1043
9-28	54	21	1876	986
10-6	59	21	1904	1004
10-9	61	21	1993	1029
10-12	41	21	1870	925
10-20	50	21	1882	988
10-26	53	21	1927	973
11-8	48	21	1954	1028
11-23	55	21	1876	1001
12-06	45	21	1898	972
12-21	52	22	1959	1004
~~1979~~				
1-04-79	50	21	1899	967
1-18	47	21	1793	1002
2-01	52	23	1929	1051
2-13	52	22	1943	974
2-28	46	22	1911	980
~~3-13~~	~~41~~	~~22~~	~~1567~~	~~866~~
3-13	43	21	1912	983
3-15	48	22	1970	1073

1979 DATE	PEAK C/S	DEPTH FEET	BASELINE C/S 2198 C/S BELOW 20' and ABOVE BTM 3'	BASELINE C/S 916 C/S TOP 20' and BTM 3'
3-29	42	21	1872	947
4-11	46	21	1837	917
4-25	57	21	1882	950
5-09	48	23	1810	936
5-23	63	21	1971	931
6-07	46	21	1763	974
6-21	48	21	1925	984
7-4	49	21	1963	1013
7-18	53	21	1458	885
7-19	52	21	1958	971
8-02	53	21	2034	1003
8-15	43	22	1924	1009
8-29	58	21	2032	1026
9-11	48	21	1875	966
9-25	53	21	2070	1023
10-09	50	21	1841	961
10-24	53	21	2016	1055
11-07	47	21	2054	1000
11-20	40	25	1896	966
12-06	49	22	2041	996
12-19	50	21	1856	989
1980				
1-02	48	22	2233	1204
1-16	44	22	1868	1025
1-29	80	21	2085	1001
1-31	46	22	1956	941
2-14	40	21	1893	924
2-27	42	21	1895	1002
3-11	48	21	1941	971
3-26	48	22	1975	951
04-09	53	21	1886	971

DRY WELL RADIATION LEVELS - C FARM

PROBE TYPE 5
RANGE SCALE
WELL DEPTH 100

DRY WELL NO. 30-06-12
OLD WELL NO. 86

DATE	PEAK C/S	DEPTH FEET	BASELINE C/S 2198 C/S BELOW 20' and ABOVE BTM 3'	BASELINE C/S 916 C/S TOP 20' and BTM 3'
6-17	40	23	1957	924
6-24	56	26	1909	873
7-01	37	21	2058	919
7-8	53	21	2613	1129
7-15	47	50	2134	1060
7-21	48	21	2050	3566
7-28	40	23	1947	871
8-05	41	83	1907	896
8-19	42	21	1889	837
8-26	42	21	1904	914
9-01	39	22	1810	875
9-08	39	21	1938	934
9-16	38	22	1880	898
9-22	47	21	1961	905
9-30	36	96	2606	644
10-7	47	26	1919	896
10-14	40	21	1916	900
10-21	48	21	1887	897
10-21	40	26	1886	876
10-27	42	21	1998	915
11-3	43	22	2059	991
11-10	39	89	1981	822
11-17	20	33	831	387
11-18	53	27	2208	972
11-23	36	21	1830	888
12-2	37	25	2000	929
12-8	49	21	1827	845
12-16	37	21	1819	874
12-22	41	21	1956	985
12-29	43	90	2022	976

DATE	PEAK C/S	DEPTH FEET	BASELINE C/S 2198 C/S BELOW 20' and ABOVE BTM 3'	BASELINE C/S 916 C/S TOP 20' and BTM 3'
1978				
1-5	38	48	1941	913
1-13	40	58	1967	875
1-19	35	24	1849	873
1-27	37	91	1780	842
2-03	45	21	1887	834
2-9	38	26	1849	897
2-16	33	29	1481	671
2-23	38	21	1879	895
3-03	47	22	1900	914
3-10	43	22	1811	800
3-17	33	23	1652	745
3-24	45	21	1802	829
3-31	36	85	1823	869
4-7	37	44	1860	853
4-14	35	21	1851	802
4-21	49	47	1823	790
4-28	39	21	1882	899
5-05	44	24	1821	860
5-12	42	22	1882	914
5-18	51	22	1955	948
5-26	73	94	3229	1457 NP
6-2	40	21	1840	906
6-5	42	21	1750	942
6-9	37	21	1860	953
6-15	36	25	1817	931
6-23	39	49	1917	957
6-29	45	21	1895	1029
7-7	45	23	1932	966
7-13	39	21	1921	966
7-20	46	23	1906	979

DRY WELL RADIATION LEVELS C FARM

PROBE TYPE 5
RANGE SCALE
WELL DEPTH 100

DRY WELL NO. 30-06-12
OLD WELL NO. 86

DATE	PEAK C/S	DEPTH FEET	BASELINE C/S 2198 C/S BELOW 20' and ABOVE BTM 3'	BASELINE C/S 916 C/S TOP 20' and BTM 3'
4-1-76	39	23	1891	879
4-9	38	47	1935	1002
4-16	38	21	1841	970
4-23	37	21	1903	939
4-30	41	22	1779	848
5-6	69	9	TRock	
5-14	36	21	1878	900
5-20	73	22	3562	1447
5-27	41	23	1894	980
6-3	43	26	2008	1059
6-12	35	87	1766	885
6-17	42	21	1958	945
6-24	45	25	1913	962
7-9	43	21	1896	886
7-16	42	24	2027	2101
7-22	39	28	1657	757
7-29	38	89	1841	836
8-6	49	21	2327	1004
8-13	50	23	2462	1151
8-20	38	22	1965	956
8-26	39	21	1958	965
9-3	50	21	2498	1154
9-10 ✓				
9-24	37	23	1813	903
10-1	46	23	2191	1067
10-8	40	21	2086	975
10-15	41	24	2028	923
10-22	36	56	1874	902
10-29	43	23	2099	1022
11/05	207	70	2252	937
11-8	39	23	2184	1070

DATE	PEAK C/S	DEPTH FEET	BASELINE C/S 2198 C/S BELOW 20' and ABOVE BTM 3'	BASELINE C/S 916 C/S TOP 20' and BTM 3'
11-12-76	76	21	5746	1762
11-19	35	59	1826	918
11-25	51	21	2649	1210
12-3	98	82	2121	977
12-9	38	23	1975	969
12-17	42	21	1935	985
12-22	38	21	1932	895
12-30	37	92	1813	891
1-7-77	39	62	1984	958
1-14	50	24	1951	858
1-21	36	77	1852	898
1-28	40	21	1903	920
2-04	41	22	1954	974
2-11	43	23	1866	915
2-17	35	25	1827	977
2-25	44	21	1860	947
3-4	37	44	1941	901
3-10	41	25	1910	924
3-18	43	23	1983	957
3-25	38	21	1871	990
4-01	38	49	1872	909
4-8	40	83	1798	902
4-15	37	45	1806	886
4-21	40	52	1885	910
4-29	36	24	1806	846
5-6	37	21	1847	885
5-13	35	94	1884	814
5-20	42	23	2095	960
5-27	44	21	2015	947
6-2-77	39	21	1850	885
6-10	40	90	1871	856

DRY WELL RADIATION LEVELS - C FARM

PROBE TYPE S
RANGE-SCALE
WELL DEPTH 100

DRY WELL NO. 30-06-12
OLD WELL NO. 86

DATE	PEAK C/S	DEPTH FEET	BASELINE C/S 2198 C/S BELOW 20' and ABOVE BTM 3'	BASELINE C/S 916 C/S TOP 20' and BTM 3'
1-24-75	40	21	2198	916
1-31-75	47	22	2191	1038
2-10-75	48	21	2130	1003
2-14	44	21	1970	931
2-20	52	21	2021	991
2-27	48	21	2067	982
3-7	42	59	2158	1004
3-13	49	21	2120	1012
3-21	40	22	1992	964
3-27	46	23	1946	945
4-4	48	21	2414	1045
4-10	65	64	2380	991
4-18	46	23	2055	1617
4-25	42	23	2087	928
5-2	44	23	2097	1042
5-8	46	21	1979	924
5-16	52	21	2021	1119
5-23	48	21	2023	1023
5-30	43	22	2138	1407
6-6	52	22	1963	924
6-13	40	27	1909	886
6-20	41	22	1957	932
6-26	78	22	2396	1423
7-4	40	86	1946	982
7-11	37	24	1970	913
7-18	38	91	1911	900
7-25	43	21	2055	1047
8-1	37	87	1888	913
8-8	42	23	1936	959
8-15	840	21	60795	18870
8-22	44	21	1952	951

DATE	PEAK C/S	DEPTH FEET	BASELINE C/S 2198 C/S BELOW 20' and ABOVE BTM 3'	BASELINE C/S 916 C/S TOP 20' and BTM 3'
8-28	42	25	1934	912
9-5	42	22	2028	1345
9-11	43	22	1905	951
9-19	41	22	2051	1028
9-25	46	22	1980	981
10-3	40	21	1976	904
10-9	44	21	2158	977
10-17	44	22	2096	1062
10/24	38	26	1953	938
10-31	44	27	2022	938
11-7	47	22	1965	979
11-14	44	58	2075	999
11-20	44	21	2088	902
11-28	44	21	2027	1038
12-5	40	57	2028	953
12-12	35	24	1850	907
12-18	38	25	1934	934
12-26	39	91	2104	1019
1-2-76	38	43	2003	983
1-9-76	43	21	1980	932
1-15	39	47	1970	936
1-16	44	25	1855	934
1-23	77	90	3102	1627
1-30	52	43	2544	1215
2-13	44	22	1942	974
2-20	44	22	1916	980
2-28	42	21	1759	884
3-4	48	22	1884	905
3-12	38	23	1967	927
3-19	40	26	1819	913
3-19	79	21	2031	3977
3-26	38	24	1862	927


300610 # 4 (C1) 75X100
BASELINE
10^5
10^4
10^3
10^2
10
1
0
20
40
60
80
100
120
1-24-75

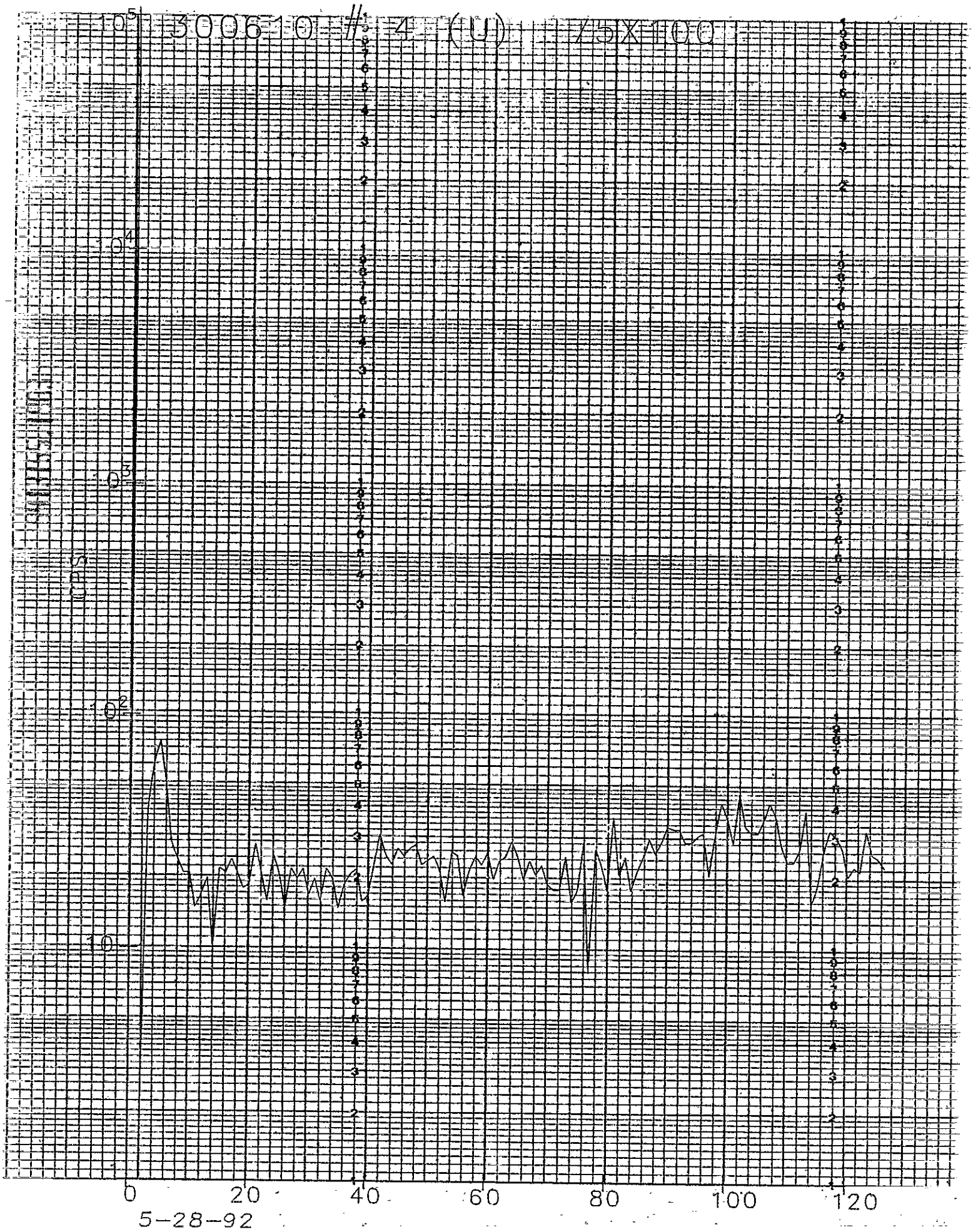
300610 #4 (U) 75X100
10^5
10^4
10^3
10^2
10
0
20
40
60
80
100
120
5-28-92

DRY WELL RADIATION LEVELS - C FARM

Probe Type: 5

Dry Well No.: 30-06-10

Range Scale:

Old Well No.: (71)

Well Depth: 130' (126' - 5/3/90)

1990 Date	Peak C/S	Depth Feet	BASELINE C/S 2734 C/S Below 20' and Above BTM 3'	BASELINE C/S 766 C/S Top 20' and BTM 3'
08-08	50	106	2775	619
08-09	45	120	2707	630
08-09	45	103	2738	622
08-22	44	95	2604	558
09-05	50	103	2854	684
09-06	44	106	2724	549
09-19	42	102	2535	553
10-02	47	102	2633	555
10-16	39	98	2619	592
10-29	48	105	2953	638
11-14	45	100	2619	602
11-28	45	105	2555	582
12-10	42	105	2622	597
12-27	43	103	2643	636
1991				
01-08	43	103	2729	605
01-23	46	101	2672	619
02-05	44	105	2555	588
02-22	44	102	2741	574
03-07	50	102	2670	561
03-21	47	100	2616	596
04-01	44	99	2705	584
04-16	48	105	2782	610
04-29	44	99	2715	614
05-14	46	100	2593	605
05-29	46	107	2883	649
06-11	48	101	2712	598
06-24	45	107	2807	595
07-09	48	99	2871	654
07-24	45	101	2954	666
08-06	46	105	2857	595

1991 Date	Peak C/S	Depth Feet	BASELINE C/S 2734 C/S Below 20' and Above BTM 3'	BASELINE C/S 766 C/S Top 20' and BTM 3'
08-21	54	105	2628	589
09-05	45	105	2899	662
09-16	52	103	2945	621
10-04	47	107	2719	619
10-17	43	107	2632	618
10-31	46	104	2846	635
11-14	43	112	2677	554
11-27	47	107	2718	645
12-13	47	107	2648	606
12-27	52	99	2865	601
1992				
1-9	43	106	2784	607
01-23	52	102	2850	596
02-21	42	91	2726	596
03-02	52	106	2640	545
03-18	42	103	2631	565
03-31	41	109	2822	598
04-15	47	90	2826	593
04-29	46	90	2897	612
05-13	46	105	2738	584
05-28	47	102	2656	511

A-6600-034 (N-II-78)

DRY WELL RADIATION LEVELS - C FARM

Probe Type S

Range Scale

Well Depth 130' 124 (5/31/90)

Dry Well No. 30-06-10

Old Well No. (71)

1988 Date	Peak C/S	Depth Feet	BASELINE C/S 2734 C/S Below 20' and Above BTM 3'	BASELINE C/S 766 C/S Top 20' and BTM 3'
01-20	47	101	2671	648
02-09	45	100	2718	755
03-02	43	99	2587	711
03-25	47	101	2618	686
04-12	42	106	2737	705
05-04	49	100	2693	724
05-27	41	99	2616	682
06-15	52	101	2637	666
06-16	46	95	2765	705
07-06	49	98	2587	696
07-27	48	101	2582	667
08-17	45	102	2550	689
09-09	50	97	2572	717
09-27	43	102	2688	767
10-19	44	99	2636	616
11-9	48	99	2710	620
11-30	49	101	~~2448~~ 2494 cannot measure	~~708~~ 621
12-21	~~58~~	~~59~~	~~6285~~	~~771~~
12-22	52	102	2706	727
12-26	45	99	2569	710
12-29				
1989				
01-12	48	100	2625	579
02-03	45	102	2540	699
02-22	51	98	2837	627
02-23	43	102	2617	638
03-16	42	102	2771	655
04-04	50	103	2738	615
04-05	50	98	2660	625
04-25	42	102	2682	609
05-17	47	102	2779	639

1989 Date	Peak C/S	Depth Feet	BASELINE C/S 2734 C/S Below 20' and Above BTM 3'	BASELINE C/S 766 C/S Top 20' and BTM 3'
06-08	47	102	2726	614
06-26	43	102	2731	645
07-17	48	100	2736	634
08-09	50	104	2653	611
09-02	43	99	2571	574
09-22	48	99	2699	617
10-03	48	101	2555	590
10-19	62	101	3407	741
10-20	53	102	2794	624
10-31	43	103	2594	598
11-15	41	103	2636	600
12-01	43	103	2574	586
12-11	46	105	2934	667
12-27	1197	120	7564	11969
12-29	43	104	2623	641
1990				
1-11-90	45	99	2707	624
01-24	50	99	2794	646
02-07	47	99	2619	622
02-21	46	101	2571	632
03-05	46	100	2660	560
03-22	46	103	2889	614
04-02	54	101	2676	591
04-03	42	89	2657	584
04-17	43	103	2756	639
05-01	47	100	2848	643
05-16	51	99	2638	585
05-31	40	101	2617	589
06-14	50	101	2816	558
06-25	38	105	2761	598
07-10	40	92	2575	629
07-25	44	101	2573	

A-6600-034 (N-II-78)

552

9413355.905

DRY WELL RADIATION LEVELS - C FARM

Probe Type S

Dry Well No. 30-06-10

Range Scale

Old Well No. (71)

Well Depth 130'

1985 Date	Peak C/S	Depth Feet	BASELINE C/S 2734 C/S Below 20' and Above BTM 3'	BASELINE C/S 766 C/S Top 20' and BTM 3'
1-03	44	86	2551	753
1-23	41	90	2524	804
2-14	41	91	2585	801
2-15	40	86	2556	749
3-05	32	96	2451	907
3-27	37	87	2451	947
4-17	47	87	2442	1052
5-08	45	92	2416	1429
5-09	42	120	2544	1205
05-28	41	87	2562	3934
06-18	39	86	2443	1655
07-10	37	92	2390	1194
08-01	40	90	2403	998
08-22	40	87	2346	803
09-11	43	88	2718	997
10-04	41	87	2482	913
10-22	42	87	2588	1041
11-14	38	94	2545	840
12-06	65	79	2887	889
12-06	45	88	2686	945
12-26	40	115	2700	827
1986				
1-17	40	96	2453	818
2-04	36	88	2470	782
2-26	48	87	2616	764
3-18	41	109	2556	826
4-10	40	96	2562	808
4-30	41	87	2613	655
05-22	44	88	2499	680
06-13	42	92	2624	696
07-01	45	91	2840	684

1986 Date	Peak C/S	Depth Feet	BASELINE C/S 2734 C/S Below 20' and Above BTM 3'	BASELINE C/S 766 C/S Top 20' and BTM 3'
07-22-86	40	96	2647	741
08-15	44	98	2626	689
09-04	47	99	2694	687
09-24	44	97	2638	729
10-14	51	97	2622	759
10-16	44	98	2639	733
11-06	47	98	2644	703
11-25	69	100	2641	668
11-26	48	99	2643	740
12-16	43	98	2589	754
1987				
01-05	43	88	2491	752
01-27	47	98	2680	686
02-18	~~67~~	~~108~~	~~2785~~	~~762~~
02-18	42	91	2616	656
03-09	44	97	2574	683
03-31	42	98	2617	714
04-22	47	100	2714	710
05-12	44	99	2608	717
06-05	44	95	2881	762
06-23	44	97	2646	710
07-17	48	99	2989	727
08-06	44	99	2541	675
08-27	42	100	2696	727
09-16	40	99	2573	691
10-08	47	98	2669	684
10-27	45	98	2724	697
11-19	45	90	2518	676
12-10	45	100	2573	720
12-29	45	87	2713	718

A-6600-034 (N-II-78)

DRY WELL RADIATION LEVELS - C FARM

Probe Type S

Range Scale

Well Depth 130'

Dry Well No. 30-06-10

Old Well No. (71)

1982 Date	Peak C/S	Depth Feet	C/S Below 20' and Above BTM 3' (BASELINE C/S 2734)	C/S Top 20' and BTM 3' (BASELINE C/S 766)
07-29	34	85	2455	419
08-04	37	118	2498	395
08-06	33	112	2341	407
08-10	37	120	2441	416
08-17	37	98	2434	377
08-25	37	59	2536	429
08-31	37	109	2244	322
09-07	43	77	2602	421
09-16	44	92	2503	409
09-23	37	105	2573	413
09-28	35	89	2529	452
10-06	40	118	2734	470
10-12	39	107	2507	407
10-18	37	89	2425	424
10-29	35	113	2541	401
11-03	39	86	2555	433
11-11	35	95	2452	387
11-16	39	103	2562	459
11-23	37	103	2805	430
12-01	40	96	2659	426
12-07	33	104	2322	363
12-16	36	89	2441	410
12-21	41	92	2541	417
12-30	39	116	2612	436
1983				
01-05	40	43	2537	403
01-18	Strip Chart ok			
02-08	38	92	2507	448
03-03	44	96	2878	520
03-24	37	116	2447	381
04-14	37	90	2459	399

1983 Date	Peak C/S	Depth Feet	C/S Below 20' and Above BTM 3' (BASELINE C/S 2734)	C/S Top 20' and BTM 3' (BASELINE C/S 766)
05-02	3629	101	76318	4564
05-03	40	85	2417	390
05-26	38	45	2544	433
06-16	36	43	2557	441
07-07	37	85	2424	394
07-26	38	104	2410	370
08-17	40	87	2574	444
09-07	41	88	2571	391
09-29	37	115	2566	400
10-20	42	42	2587	398
11-09	38	96	2451	775
12-01	37	86	2526	377
12-21	35	97	2293	395
1984				
01-10	45	107	2500	443
02-02	35	94	2372	359
02-23	38	87	2579	803
03-14	36	90	2418	737
04-05	42	111	2633	438
04-26	44	88	2695	773
05-16	38	99	2459	737
06-05	41	86	2506	779
06-28	40	93	2509	801
07-19	39	86	2520	723
08-08	39	118	2753	788
08-29	45	102	2523	740
09-19	36	86	2378	774
10-11	41	89	2546	761
10-31	36	99	2488	778
11-20	36	102	2518	822
12-12	40	90	2409	820

9413155.1987 #6

DRY WELL RADIATION LEVELS - C FARM

Probe Type S

Range Scale

Well Depth 130'

Dry Well No. 30-06-10

Old Well No. (71)

1981 Date	Peak C/S	Depth Feet	C/S Below 20' and Above BTM 3' (BASELINE C/S 2734)	C/S Top 20' and BTM 3' (BASELINE C/S 766)
03/18/81	35	75	2551	751
03-26	234	60	2915	883
"	49	54	2734	824
03-27	37	110	2632	828
04-02	36	98	2595	799
04-08	38	80	2657	887
04-16	37	108	2544	709
04-23	37	47	2607	821
04-30	40	90	2643	844
05-07	36	119	2564	796
05-13	37	109	2455	716
05-27	45	29	2994	1100
06-12	34	120	2565	835
06-23	36	62	2482	679
7-08	40	93	2549	823
7-23	39	75	2467	727
8-04	37	114	2524	886
8-19	~~832~~	~~99~~	~~4760~~	~~850~~
8-19	41	58	2562	876
9-02	36	74	2503	831
9-15	40	89	2602	740
9-29	37	102	2591	777
10-14	35	113	2444	899
10-27	34	85	2189	839
10-28	34	86	2548	839
11-10	34	113	2574	758
11-24	41	91	2734	827
12-08	34	98	2478	750
12-23	40	104	2508	800
1982				
1-06	42	92	2939	819

1982 Date	Peak C/S	Depth Feet	C/S Below 20' and Above BTM 3' (BASELINE C/S 2734)	C/S Top 20' and BTM 3' (BASELINE C/S 766)
01-13	38	109	2541	758
01-20	39	86	2593	866
01-27	36	92	2471	704
02-03	31	77	2338	782
02-08	36	109	2413	749
02-09	42	102	2210	757
02-09	40	94	2603	827
02-10	36	110	2656	820
02-17	39	79	2481	738
02-23	44	113	2562	779
03-02	33	45	2490	720
03-10	37	93	2514	768
03-16	39	79	2573	724
03-23	37	96	2596	733
03-31	40	54	2643	781
04-07	37	99	2516	829
04-13	37	114	2440	393
04-22	37	74	2711	712
04-27	40	41	2595	724
05-03	40	103	2599	811
05-13	38	113	2497	722
05-18	37	93	2584	927
05-27	34	92	2452	731
06-01	38	~~107~~	~~2449~~	~~489~~
06-08	40	89	2449	381
06-15	43	103	2507	386
06-24	37	110	2492	440
06-30	41	98	2593	1162
07-06	35	88	2408	401
07-14	35	94	2446	415
07-21	33	122	2408	398

A-6600-034 (N-II-78)

006 55 016

DRY WELL RADIATION LEVELS - C FARM

PROBE TYPE S

RANGE SCALE

WELL DEPTH 130

DRY WELL NO. 30-06-10

OLD WELL NO. 71

1980 DATE	PEAK C/S	DEPTH FEET	BASELINE C/S 2734 C/S BELOW 20' and ABOVE BTM 3'	BASELINE C/S 766 C/S TOP 20' and BTM 3'
1-02	59	40	4264	1228
1-03	35	41	2160	715
1-04	40	115	2617	787
1-16	37	78	2589	815
1-29	300	45	2963	876
"	40	91	2771	810
2-13	36	88	2565	648
2-27	41	106	2614	859
3-11	35	111	2527	838
3-26	37	94	2720	874
04-09	42	111	2567	833
04-15	36	97	2507	793
04-23	37	116	2445	710
~~04-29~~	~~37~~	~~103~~	~~2262~~	~~800~~
04-29	37	110	2552	808
05-07	39	118	2554	941
05-13	38	106	2589	803
05-21	37	115	2643	762
05-30	35	62	2535	926
06-05	39	79	2624	764
06-11	33	119	2597	1012
06-19	38	119	2615	905
06-26	36	119	2491	832
07-03	39	114	2529	756
07-10	35	43	2505	748
07-16	38	85	2599	764
07-23	35	78	2543	817
07-30	36	84	2537	830
8-07	35	116	2583	831
08-14	40	75	2566	801
8-21	98	86	2782	869

1980 DATE	PEAK C/S	DEPTH FEET	BASELINE C/S 2734 C/S BELOW 20' and ABOVE BTM 3'	BASELINE C/S 766 C/S TOP 20' and BTM 3'
08-21-81	97	87	2777	890
08-22	38	113	2580	787
09-28	33	42	2501	765
09-04	38	104	2600	803
09-11	39	88	2586	825
09-18	33	113	2607	845
9-25	37	118	2684	982
10-02	34	106	2522	1003
10-10	35	97	2583	824
10-16	35	106	2421	1005
10-23	36	45	2612	1192
10-30	66	88	4999	934
11-03	40	105	2520	725
11-13	36	75	2457	873
11-19	37	100	2584	918
11-26	37	115	2559	726
12-02	38	44	2484	854
12-10	36	107	2545	869
12-17	39	119	2662	779
12-23	40	40	2577	785
12-31	34	117	2395	684
01-07-81	35	89	2544	1011
01-16	43	110	2686	721
01-22	37	86	2682	927
1-29	43	87	2455	695
02-04	36	99	2416	711
02-11	36	109	2560	932
02-19	37	92	2438	1146
02-26	41	104	2678	827
03-04	37	107	2696	931
03-11	37	116	2580	791

DRY WELL RADIATION LEVELS - C FARM

PROBE TYPE 5

RANGE SCALE

WELL DEPTH 130

DRY WELL NO. 30-06-10

OLD WELL NO. 71

DATE	PEAK C/S	DEPTH FEET	BASELINE C/S 2734 C/S BELOW 20' and ABOVE BTM 3'	BASELINE C/S 766 C/S TOP 20' and BTM 3'
6-9-78	35	96	2475	840
6-15	35	74	2476	786
6-23	39	116	2563	871
6-29	131	52	1148	626
"	55	109	2658	834
6-30	34	62	2540	803
7-7	38	110	2552	831
7-13	40	85	2569	858
7-20	36	95	2516	767
7-27	38	41	2626	950
8-3	36	105	2507	851
8-10	37	115	2483	765
8-17	35	92	2594	856
8-25	40	91	2597	626
9-01	38	103	2684	703
9-08	39	55	2576	692
9-14	37	105	2489	697
9-15	37	75	1496	676
"	33	21	480	605
"	36	40	1569	80
9-20	35	46	2544	643
9-22	34	105	2515	632
9-28	39	94	2424	621
10-6	38	97	2583	646
10-12	37	84	2539	672
10-20	38	56	2652	606
10-26	42	109	2628	588
11-7	37	96	2672	723
11-23	35	118	2523	687
12-06	37	41	2611	658
12-21	35	82	2497	607

1979 DATE	PEAK C/S	DEPTH FEET	BASELINE C/S 2734 C/S BELOW 20' and ABOVE BTM 3'	BASELINE C/S 766 C/S TOP 20' and BTM 3'
1-04-79	35	40	2465	677
1-18	36	118	2721	1838
2-01	38	76	2664	704
2-13	37	113	2542	586
2-28	36	118	2668	675
~~3-13~~	~~38~~	~~85~~	~~2272~~	~~521~~
3-13	38	86	2529	596
3-15	90	96	2805	613
3-16	38	84	2596	609
3-29	35	88	2435	978
4-11	42	97	2555	1256
4-25	36	105	2524	848
5-09	35	120	2531	829
5-23	38	40	2684	837
6-07	38	75	2516	839
6-21	37	95	2489	829
7-4	38	112	2527	753
7-18	40	112	2689	928
8-01	34	74	1798	729
8-01	36	119	2655	943
8-15	36	92	2582	860
8-28	38	93	2716	895
9-11	33	115	2555	821
9-25	38	41	2806	963
10-09	39	59	2377	682
10-24	43	44	3260	1028
~~10-07~~ 11-07	40	105	2662	896
11-20	38	97	2491	849
12-06	40	40	2788	893
12-19	36	84	2607	850

Hole Bad

9413155.9310

DRY WELL RADIATION LEVELS - C FARM

PROBE TYPE 5
RANGE SCALE
WELL DEPTH 130

DRY WELL NO. 30-06-10
OLD WELL NO. 71

DATE	PEAK C/S	DEPTH FEET	BASELINE C/S 2734 C/S BELOW 20' and ABOVE BTM 3'	BASELINE C/S 766 C/S TOP 20' and BTM 3'
4-29	39	99	2591	665
5-6	38	102	2581	654
5-13	40	40	2539	567
5-20	41	41	2795	719
5-27	36	57	2607	737
6-3	38	103	2750	684
6-10	40	75	2616	1295
6-17	40	112	2583	665
6-24	36	95	2594	699
7-01	37	41	2707	663
7-8	38	98	2689	725
7-9	37	111	2594	701
7-15	43	94	2782	694
7-21	39	86	2623	631
7-28	37	59	2546	595
8-05	38	116	2638	708
8-12	38	95	1908	604
8-19	39	42	2497	695
8-26	36	40	2588	672
9-01	37	103	2600	682
9-08	33	91	2480	668
9-16	41	43	2702	638
9-19	39	96	2694	700
9-23	38	97	2755	639
9-30	36	96	2606	644
10-7	35	108	2588	722
10-12	80	36	2987	870
10-14	48	33	2500	594
10-21	36	42	1772	442
10-27	45	41	2835	668
-3	43	85	2991	794

DATE	PEAK C/S	DEPTH FEET	BASELINE C/S 2734 C/S BELOW 20' and ABOVE BTM 3'	BASELINE C/S 766 C/S TOP 20' and BTM 3'
1977 11-10	38	41	2675	700
11-17	37	96	2495	533
11-23	35	56	2541	843
12-8	34	87	2554	689
12-16	38	101	2539	608
12-22	40	101	2708	644
12-29	44	45	2718	627
1978				
1-5	65	55	2734	736
1-13	38	92	2694	839
1-19	39	42	2680	629
1-27	34	80	2443	650
2-2	40	76	2582	735
2-9	37	98	2624	644
2-16	37	103	2467	641
2-23	41	88	2689	661
3-03	36	87	2605	620
3-10	34	92	2504	823
3-17	34	120	2262	778
3-24	44	104	2540	734
3-31	37	40	2518	713
4-7	40	111	2588	786
4-14	38	98	2566	830
4-21	167	101	2800	599
4-24	36	105	2890	858
4-28	37	41	2532	835
5-05	36	92	2517	774
5-12	36	84	2490	856
5-18	35	91	2626	853
5-26	60	120	4371	1485 NP
6-2	36	41	2548	831

DRY WELL RADIATION LEVELS - C FARM

PROBE TYPE S
RANGE SCALE
WELL DEPTH 130'

DRY WELL NO. 30-06-10
OLD WELL NO. 71

DATE	PEAK C/S	DEPTH FEET	BASELINE C/S 2734 C/S BELOW 20' and ABOVE BTM 3'	BASELINE C/S 766 C/S TOP 20' and BTM 3'
3-5-76	40	41	2630	675
3-12	39	111	2631	647
3-19	39	46	2713	631
3-26	44	90	2792	678
4-2	68	109	2705	603
4-9	37	74	2595	655
4-16	37	92	2602	632
4-23	34	24	2614	684
4-30	37	77	2546	675
5-6	log	4	TRUCK	
5-14	35	86	2554	652
5-20	36	105	2584	659
5-20	62	110	4865	1146
5-27	40	41	2705	648
6-3	44	44	2771	705
6-11	36	105	2501	621
6-17	37	46	2614	721
6-24	40	98	2553	688
7-2	38	120	2651	621
7-9	39	103	2650	639
7-16	41	44	2827	5196
7-22	37	23	1667	580
7-22	36	42	1217	804
7-29	39	46	1949	621
7-29	42	38	2603	592
8-6	47	41	3071	768
8-13	43	95	3418	839
8-20	33	78	2616	791
8-26	38	87	2624	644
9-3	40	95	2843	988
9-24	42	41	2595	698

DATE	PEAK C/S	DEPTH FEET	BASELINE C/S 2734 C/S BELOW 20' and ABOVE BTM 3'	BASELINE C/S 766 C/S TOP 20' and BTM 3'
10-1	59		3241	858
10-4	55	97	2540	674
10-8	46	114	2968	774
10-15	37	44	2736	820
10-22	42	104	2782	684
10-29	40	96	2626	696
11-05	42	90	2937	704
11-12	35	21	3690	824
11-19	37	90	2600	617
11-25	48	103	3747	984
12-3	44	41	3056	737
12-9	40	93	2595	651
12-17	45	41	2627	689
12-22	42	114	2640	816
12-30	39	39	2522	604
1-7-77	36	106	2728	735
1-14	41	79	2512	686
1-21	39	94	2659	726
1-28	37	41	2594	640
2-04	39	88	2697	687
2-11	43	79	2519	649
2-17	34	108	2599	696
2-25	34	96	2589	619
3-4	38	117	2626	663
3-10	41	40	2591	599
3-18	38	106	2660	657
3-24	38	41	2519	623
4-07	36	93	2624	687
4-8	39	104	2520	618
4-15	38	107	2619	603
4-21	41	41	2609	655

DRY WELL RADIATION LEVELS - C FARM

PROBE TYPE S
RANGE SCALE
WELL DEPTH 130

DRY WELL NO. 30-06-10
OLD WELL NO. 71

DATE	PEAK C/S	DEPTH FEET	BASELINE C/S 2734 C/S BELOW 20' and ABOVE BTM 3'	BASELINE C/S 766 C/S TOP 20' and BTM 3'
1-24-75	41	77	2734	766
1-31-75	57	101	2829	785
2-10-75	335	99	3373	720
2-12-75	39	111	2677	653
2-14	56	98	2463	677
2-20	37	115	2598	799
2-27	37	87	2712	934
3-7	58	98	3187	726
3-13	37	117	2790	1402
3-21	410	62	2804	675
3-27	39	93	2675	735
4-4	50	44	3238	857
4-10	138	48	5070	802
4-14	43	44	3091	906
4-18	39	84	2684	1680
4-25	38	43	2568	700
5-2	38	101	2787	683
~~5-2~~	~~1696~~	~~91~~	~~7090~~	~~568~~
5-8	39	116	2631	712
5-16	36	94	2614	770
5-22	37	119	2636	687
5-30	37	91	2706	688
~~5-30~~	~~35~~	~~48~~	~~302~~	637
6-6	40	98	2549	686
6-13	36	98	2610	715
6-20	34	86	2602	1328
6-26	80	22	3454	1439
7-4	35	46	2611	699
7-11	38	75	2660	729
7-18	37	93	2607	642
7/25	37	81	2739	723

DATE	PEAK C/S	DEPTH FEET	BASELINE C/S 2734 C/S BELOW 20' and ABOVE BTM 3'	BASELINE C/S 766 C/S TOP 20' and BTM 3'
8-1-75	34	60	2598	601
8/8/	41	41	2495	695
8-14	45	86	2679	606
8-22	35	85	2549	652
8-28	36	42	2607	632
9-5	44	41	3060	773
9-11	35	113	2511	668
9-19	42	42	2601	678
9-25	36	97	2584	668
10-3	43	89	2755	708
10-9	40	119	2785	732
10-17	37	78	2806	711
10-23	35	102	2572	685
10-31	39	91	2575	599
11-7	33	82	2620	634
11-13	43	113	2878	702
11-20	42	44	2769	2043
11-28	39	98	2658	791
12-5	40	90	2758	717
12-12	36	62	2672	723
12-18	40	94	2686	624
12-26	39	88	2783	695
12-76	41	89	2880	762
1-9-76	36	97	2579	604
1-16	39	104	2660	778
1-23	39	41	2671	686
1-30	38	97	2550	691
2-6	37	84	2678	633
2-13	36	40	2690	701
2-20	43	101	2571	629
2-27	40	77	2789	689
~~3-5~~	~~40~~	~~41~~	~~2680~~	~~[illegible]~~

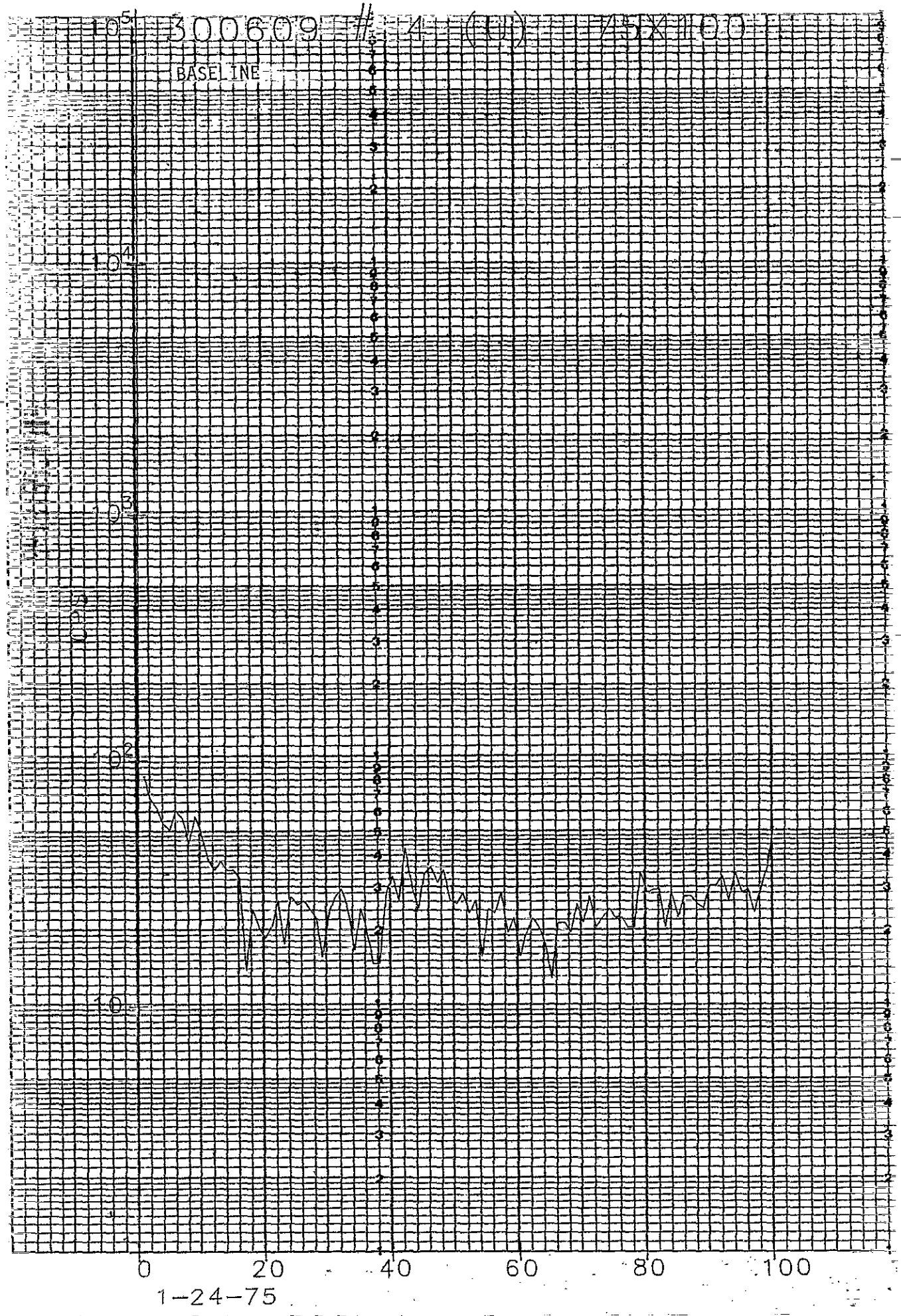
300609 # 4 (EU) 45X100
BASELINE
10^5
10^4
10^3
10^2
10
0
20
40
60
80
100
1-24-75


300609 # 4 (U) 75X100
10^5
10^4
10^3
10^2
10
1
0
20
40
60
80
100
5-28-92

DRY WELL RADIATION LEVELS – C FARM

Probe Type: S

Computer Well No.: 30-06-09

Well Depth: 100' 97 5/31/90

Old Well No.: (85)

1991 Date	Peak C/S	Depth Feet	Peak C/S	Depth Feet	Peak C/S	Depth Feet	Baseline C/S 1961 C/S Below 20'	Baseline C/S 1017 C/S Top 20'	Comments
04-01	37	91					1906	672	
04-16	39	43					1896	618	
04-29	39	91					1829	650	
05-14	34	51					1743	615	
05-29	39	90					1916	648	
06-11	35	83					1776	637	
06-24	35	86					1832	666	
07-09	37	44					1955	682	
07-24	39	40					2067	679	
08-06	35	42					1907	635	
08-21	39	96					1776	658	
09-05	42	42					2054	648	
09-16	36	91					1988	652	
10-04	39	92					1817	608	
10-17	36	85					1802	678	
10-31	36	42					1858	670	
11-14	40	44					1882	657	
11-27	40	45					1797	653	
12-13	38	42					1842	655	
12-27	36	45					1918	640	
1992									
1-9	34	48					1843	653	
01-23	32	86					1817	670	
02-21	34	95					1854	613	
03-02	35	47					1829	649	
03-18	34	87					1734	633	
03-31	35	93					1904	668	
04-15	36	87					1907	644	
04-29	37	91					1964	674	
05-13	40	41					1798	660	
05-28	33	82					1823	586	

A-6000-568 (08/90)

9413155.1916

DRY WELL RADIATION LEVELS - C FARM

Probe Type 5

Dry Well No. 30-06-09

Range Scale

Old Well No. (85)

Well Depth 100' 97 (5/31/90)

1988 Date	Peak C/S	Depth Feet	BASELINE C/S 1961 C/S Below 20' and Above BTM 3'	BASELINE C/S 1017 C/S Top 20' and BTM 3'
10-19	33	53	1818	706
11-9	35	45	1793	670
11-30	40	92	1748	708
12-21	~~159~~	~~21~~	~~2473~~	~~1148~~
12-22	36	93	1773	747
1989				
01-12	35	51	1880	643
02-03	34	86	1747	739
02-22	38	78	1839	652
03-16	41	49	1935	675
04-04	35	47	1847	643
04-25	37	91	1830	687
05-17	34	45	1846	665
06-08	40	43	1918	663
06-26	37	76	1855	690
07-17	32	89	1750	677
08-09	37	47	1871	679
09-02	38	47	1728	633
09-22	35	55	1872	650
10-03	34	43	1790	630
10-19	43	94	2327	762
10-31	33	84	1678	578
11-15	33	88	1812	677
12-01	34	85	1812	672
12-11	36	87	1902	663
12-27	51	80	1953	659
12-29	37	86	1839	641
1990				
1-11-90	36	89	1838	684
01-24	35	94	1928	669
02-07	35	45	1806	659

1990 Date	Peak C/S	Depth Feet	BASELINE C/S 1961 C/S Below 20' and Above BTM 3'	BASELINE C/S 1017 C/S Top 20' and BTM 3'
02-21	36	90	1727	632
~~03-05~~	~~0~~	~~96~~	~~0~~	~~0~~
03-05	33	91	1704	626
03-22	38	83	1925	722
04-02	38	44	1779	610
04-17	32	81	1738	665
05-01	36	90	1930	668
05-16	33	48	1737	656
05-31	35	47	1792	665
06-14	41	88	1867	635 96'
06-25	36	43	1819	663
07-10	36	43	1755	717
07-25	36	44	1717	630 off scale
08-08	37	44	1890	660 (96')
08-22	36	81	1734	626
09-05	39	86	1911	686
09-19	36	92	1756	686
10-02	35	83	1826	687
10-16	36	51	1826	665 96'
10-29	38	82	1952	691
11-14	36	47	1807	632
11-28	35	93	1805	604
12-10	39	43	1775	672
12-27	35	44	1838	616
1991				
01-08	38	89	1844	630
01-23	33	89	1804	615
02-05	40	92	1718	684
02-22	34	47	1745	642
03-07	40	44	1800	598
03-21	34	81	1698	620

A-6600-034 (N-II-78)

9413154 1917

DRY WELL RADIATION LEVELS - C FARM

Probe Type: S

Dry Well No.: 30-06-09

Range Scale:

Old Well No.: (85)

Well Depth: 100'

1985 Date	Peak C/S	Depth Feet	BASELINE C/S 1961 C/S Below 20' and Above BTM 3'	BASELINE C/S 1017 C/S Top 20' and BTM 3'
06-18	36	75	1792	970
07-10	38	44	1665	1169
08-01	34	42	1663	1272
08-22	31	89	1621	1012
09-11	36	77	1875	1085
10-04	35	44	1792	1106
10-22	38	94	1778	1145
11-14	45	43	1728	1140
12-06	35	92	1834	996
12-26	35	85	1862	919
1986				
1-17	39	44	1634	1073
2-04	37	55	1768	1049
2-26	37	81	1781	1066
02-27	37	44	1879	1023
3-18	36	49	1761	1147
4-10	35	92	1772	1098
4-30	35	47	1764	738
05-22	38	47	1766	753
06-13	33	93	1798	707
07-01	39	41	1873	804
07-22	36	88	1859	808
08-15	7828	30	563823	156760
08-15	34	91	1803	772
09-04	34	52	1772	740
09-24	37	46	1860	784
10-14	37	88	1823	800
11-06	38	41	1855	758
11-25	110	28	1800	777
11-26	37	77	1772	797
12-16	40	46	1771	772

1987 Date	Peak C/S	Depth Feet	BASELINE C/S 1961 C/S Below 20' and Above BTM 3'	BASELINE C/S 1017 C/S Top 20' and BTM 3'
01-05	35	42	1746	732
01-27	33	77	1805	767
02-18	~~187~~	~~28~~	~~2487~~	~~1001~~
02-18	39	42	1769	742
03-11	36	91	1739	709
03-31	34	47	1752	773
04-22	37	42	1850	805
05-12	38	79	1809	798
06-05	40	85	2025	801
06-23	44	26	1831	785
07-17	46	86	2080	844
08-06	34	93	1748	789
08-27	43	44	1942	853
09-16	35	51	1774	760
10-08	35	92	1790	781
10-27	38	52	1812	769
11-19	33	88	1683	725
12-10	37	88	1732	748
12-29	34	82	1823	786
1988				
01-20	38	42	1747	688
02-09	35	77	1805	772
03-02	37	58	1730	724
03-25	38	43	1738	750
04-12	39	81	1925	780
05-04	35	44	1804	790
05-27	35	58	1833	732
06-15	35	76	1842	735
07-06	36	45	1702	703
07-27	35	94	1792	710
08-17	39	43	1705	725
09-09	34	57	1746	772
09-27	36	82	1729	721

A-6600-034 (N-II-78)

DRY WELL RADIATION LEVELS - C FARM

Probe Type S

Range Scale

Well Depth 100'

Dry Well No. 30-06-09

Old Well No. (85)

1982 Date	Peak C/S	Depth Feet	BASELINE C/S 1961 C/S Below 20' and Above BTM 3'	BASELINE C/S 1017 C/S Top 20' and BTM 3'
09-28	37	87	1785	601
10-06	45	74	2065	634
10-12	44	42	1865	557
10-18	34	85	1791	589
10-29	40	73	1912	568
11-03	37	40	1809	563
11-11	38	73	1698	506
11	36	78	1725	583
11-16	40	73	1872	522
11-23	42	90	1795	586
12-01	38	43	1856	586
12-07	36	44	1640	514
12-16	40	90	1804	583
12-21	36	91	1749	540
12-30	44	49	1770	511
1983				
01-05	40	47	1862	527
01-18	Strip Chart OK			
02-08	34	74	1864	602
03-03	37	91	1773	569
03-24	35	44	1753	540
04-14	36	41	1785	542
05-02	5468	83	188994	35670
05-03	34	41	1703	602
05-26	36	78	1782	555
06-16	39	56	1800	549
07-07	39	38	1833	568
07-26	37	90	1723	576
08-17	40	43	1917	550
09-07	37	41	1741	537
09-29	40	50	1739	566

1983 Date	Peak C/S	Depth Feet	BASELINE C/S 1961 C/S Below 20' and Above BTM 3'	BASELINE C/S 1017 C/S Top 20' and BTM 3'
10-20	31	84	1740	590
11-09	33	81	1521	748
12-01	38	42	1740	575
12-21	36	42	1667	521
1984				
01-10	38	55	1771	583
02-02	33	43	1627	556
02-23	36	89	1893	866
03-14	33	80	1666	867
04-05	38	44	1838	580
04-26	38	38	1835	901
05-16	36	91	1811	851
06-05	37	47	1741	833
06-28	37	68	1835	905
07-19	35	41	1765	844
08-08	42	54	2081	969
08-29	39	42	1765	837
09-19	35	47	1671	780
10-11	37	51	1773	929
10-31	41	74	1833	894
11-20	33	92	1776	827
12-12	35	44	1710	857
1985				
1-03	35	41	1763	820
1-23	42	84	1776	811
2-15	35	88	1780	881
3-05	40	43	1752	1064
3-27	35	49	1623	1313
4-18	40	48	1801	1283
5-08	39	42	1707	1489
05-28	42	42	1834	1619

A-6600-034 (N-II-78)

9161554318

DRY WELL RADIATION LEVELS - C FARM

Probe Type S

Dry Well No. 30-06-09

Range Scale

Old Well No. (85)

Well Depth 100'

1981 Date	Peak C/S	Depth Feet	BASELINE C/S 1961 C/S Below 20' and Above BTM 3'	BASELINE C/S 1017 C/S Top 20' and BTM 3'
04-30	36	74	1845	1251
05-07	37	86	1919	880
05-13	37	87	1818	805
05-27	39	93	1856	1079
06-12	41	41	1795	856
06-23	35	40	1774	820
7-08	36	88	1772	874
7-23	35	73	1723	789
8-04	40	93	1753	799
8-19	37	39	1772	850
9-02	36	22	1700	792
9-15	38	38	1873	1041
9-29	36	77	1838	881
10-14	39	71	1656	755
10-28	36	87	1808	835
11-10	34	78	1778	779
11-24	40	40	1971	865
12-08	35	38	1762	741
12-21	89	43	2438	1268
12-22	37	42	1758	765
1982				
1-06	39	72	1808	757
01-13	41	40	2018	1050
01-20	43	42	1837	794
01-27	39	72	1830	752
02-03	39	41	1818	708
02-08	36	39	1825	952
02-09	37	42	1804	1068
02-09	39	39	1827	900
02-10	40	39	1856	851
02-17	35	71	1732	725

1982 Date	Peak C/S	Depth Feet	BASELINE C/S 1961 C/S Below 20' and Above BTM 3'	BASELINE C/S 1017 C/S Top 20' and BTM 3'
02-23	39	72	1842	737
03-03	40	57	1760	863
03-10	37	87	1791	931
3-16	39	89	1863	785
03-23	40	84	1852	807
04-01	38	72	1771	864
04-07	35	92	1749	887
04-13	36	45	1705	536
04-22	37	93	1867	804
04-27	41	71	1842	886
05-03	44	71	1810	863
05-13	35	85	1838	924
05-18	35	75	1732	1150
05-27	37	87	1737	703
06-01	39	72	1873	599
06-08	38	41	1708	538
06-15	35	76	1826	551
06-24	38	40	1832	603
06-30	37	55	1804	828
07-06	38	81	1759	564
07-14	38	41	1764	565
07-21	39	93	1739	571
07-29	37	40	1740	569
08-04	39	40	1761	609
08-10	37	85	1757	596
08-17	35	91	1731	508
08-25	36	87	1728	559
08-31	36	92	1713	549
09-07	41	44	1856	596
09-16	36	45	1796	541
09-23	46	46	1840	561

A-6600-034 (N-II-78)

DRY WELL RADIATION LEVELS - C FARM

PROBE TYPE S

RANGE SCALE

WELL DEPTH 100'

DRY WELL NO. 30-06-09

OLD WELL NO. 85

1980 DATE	PEAK C/S	DEPTH FEET	BASELINE C/S 1961 C/S BELOW 20' and ABOVE BTM 3'	BASELINE C/S 1017 C/S TOP 20' and BTM 3'
1-29	40	39	1883	895
2-14	39	77	1736	877
2-27	35	90	1772	842
3-12	40	39	1851	913
3-26	41	82	1900	853
04-09	36	41	1848	862
04-15	40	39	1770	873
04-23	40	40	1724	792
~~04-29~~	~~40~~	~~91~~	~~1697~~	~~724~~
04-29	40	93	1790	882
05-07	45	86	1805	1152
05-13	36	43	1785	850
05-21	40	38	1859	838
05-30	33	77	1759	1036
06-05	37	91	1816	797
06-11	41	96	1853	1231
06-19	66	97	1897	1672 BTM
06-26	36	38	1774	861
07-03	36	41	1748	796
07-10	37	39	1775	788
07-16	39	95	1878	1217
07-23	36	40	1724	869
07-30	38	86	1831	864
8-07	38	41	1767	1084
08-14	37	43	1811	720
08-21	42	86	1818	790
08-22	42	57	1849	811
08-28	37	38	1799	734
09-04	38	89	1814	893
09-11	36	40	1787	811
09-18	37	86	1797	861

1980 DATE	PEAK C/S	DEPTH FEET	BASELINE C/S 1961 C/S BELOW 20' and ABOVE BTM 3'	BASELINE C/S 1017 C/S TOP 20' and BTM 3'
9-25	41	38	1779	835
10-02	41	40	1832	1492
10-10	37	39	1786	854
10-16	42	41	1760	945
10-23	36	95	1863	952
10-30	40	87	1909	1085
11-06	36	50	1708	747
11-13	37	42	1817	861
11-19	37	40	1685	748
11-26	39	38	1821	712
12-02	41	38	1744	786
12-10	38	45	1903	1050
12-17	38	38	1850	807
12-23	33	42	1746	907
12-31	31	39	1660	756
01-07-81	38	88	1845	952
01-14	36	83	1809	801
01-22	35	88	1802	969
01-29	34	92	1844	1390
02-04	36	92	1776	871
02-11	35	23	1856	889
02-19	37	87	1775	763
02-26	39	94	1840	938
03-04	39	39	1883	1578
03-11	39	93	1743	796
03-18	37	45	1857	843
03-26	35	90	1818	890
04-02	36	37	1773	907
4-08	38	90	1800	841
04-16	40	89	1857	780
04-23	47	39	1794	800

DRY WELL RADIATION LEVELS - C FARM

PROBE TYPE 5

RANGE SCALE

WELL DEPTH 100

DRY WELL NO. 30-06-09

OLD WELL NO. 85

DATE	PEAK C/S	DEPTH FEET	BASELINE C/S 1961 C/S BELOW 20' and ABOVE BTM 3'	BASELINE C/S 1017 C/S TOP 20' and BTM 3'
6-9-78	38	40	1763	772
6-15	37	75	1771	848
6-23	34	75	1797	862
6-29	35	91	1860	830
7-7	37	41	1826	834
7-13	33	90	1795	938
7-20	36	38	1887	876
7-27	34	39	1871	900
8-3	35	93	1828	842
8-10	39	42	1876	864
8-17	37	94	1832	961
8-25	35	28	1781	827
9-01	36	37	1916	933
9-08	34	39	1812	858
9-14	37	37	1622	900
9-15	74	21	1282	700
9-18	37	38	1972	948
9-22	41	74	1793	907
9-28	35	31	1753	841
10-6	61	55	1888	807
10-9	37	40	1915	948
10-12	30	45	1699	787
10-20	38	36	1887	905
10-26	38	78	1798	831
11-7	39	54	1834	836
11-23	35	44	1732	829
12-06	35	39	1742	766
12-21	40	83	1829	891
1-04-79	34	40	1743	887
1-18	40	86	1782	1119

1979 DATE	PEAK C/S	DEPTH FEET	BASELINE C/S 1961 C/S BELOW 20' and ABOVE BTM 3'	BASELINE C/S 1017 C/S TOP 20' and BTM 3'
2-01	35	53	1906	925
2-13	39	40	1813	868
2-28	43	43	1885	818
~~3-13~~	~~40~~	~~83~~	~~1756~~	~~875~~
3-13	40	82	1880	898
3-15	41	55	1832	818
3-29	34	60	1731	869
4-11	40	40	1745	852
4-25	36	81	1824	857
5-09	38	44	1826	871
5-23	34	94	1887	830
6-07	34	42	1837	881
6-21	38	39	1766	882
7-4	37	41	1890	1097 BTM
7-18	38	24	1900	1003
8-01	43	85	1844	882
8-15	42	38	1881	966
8-28	41	89	1910	956
9-11	35	39	1774	878
9-25	38	44	1948	898
"	39	55	2008	935
10-09	36	43	1801	1071 BTM
10-24	44	39	2244	1010
10-07 11-07	41	89	1922	880 10-07
11-20	38	82	1842	849
12-06	38	41	1974	844
12-19	34	40	1760	866
1980				
1-02	64	39	2953	1531
1-04	47	93	1817	780
1-16	37	40	1893	878

9413155.1922

DRY WELL RADIATION LEVELS - C FARM

PROBE TYPE 5
RANGE SCALE
WELL DEPTH 100

DRY WELL NO. 30-06-09
OLD WELL NO. 85

DATE	PEAK C/S	DEPTH FEET	BASELINE C/S 1961 C/S BELOW 20' and ABOVE BTM 3'	BASELINE C/S 1017 C/S TOP 20' and BTM 3'
5-6	35	40	1788	806
5-13	35	90	1750	792
5-20	45	39	1957	953
5-27	42	37	1775	808
6-3	41	43	1955	928
6-10	41	39	1821	800
6-17	37	39	1853	933
6-24	38	43	1818	895
7-01	42	90	2073	910
7-8	48	82	2429	955
7-15	48	82	2285	1036
7-21	38	41	1821	809
7-28	40	91	1831	1003
8-05	37	75	1656	930
8-12	38	82	1818	729
8-19	34	63	1727	737
8-26	41	80	1852	832
9-01	35	79	1818	838
9-08	35	43	1804	956
9-16	37	40	1844	826
9-23	44	89	2008	883
9-30	39	40	1765	820
10-7	39	38	1776	888
10-14	42	93	1993	879
10-21	27	37	351	716
10-21	33	39	465	445
10-27	43	86	1940	825
11-3	40	92	2053	941
11-10	40	44	1884	888
11-17	13	66	269	108
11-18	45	43	2268	1198

DATE	PEAK C/S	DEPTH FEET	BASELINE C/S 1961 C/S BELOW 20' and ABOVE BTM 3'	BASELINE C/S 1017 C/S TOP 20' and BTM 3'
11-23-77	40	80	1780	850
12-2	42	40	2020	987
12-8	39	40	1694	956
12-16	33	43	1796	800
12-22	91	34	2042	968
12-23	37	44	1728	783
12-23	42	39	1828	864
12-29	41	42	1913	972
1978				
1-5	36	93	1888	941
1-13	40	38	1884	896
1-19	35	44	1877	852
1-27	34	41	1795	956
2-03	36	42	1727	886
2-10	39	82	1846	809
2-16	35	44	1828	840
2-23	38	41	1859	978
3-03	35	39	1846	836
3-10	38	86	1867	883
3-17	32	90	1619	753
3-24	38	88	1764	875
3-31	34	78	1758	848
4-7	44	83	1880	968
4-14	38	92	1773	811
4-21	65	77	1853	733
4-24	39	42	1783	859
4-28	47	38	1812	805
5-05	35	93	1814	876
5-12	38	40	1765	829
5-18	37	84	1880	1164
5-26	66	39	3670	1538 NP
6-2	41	85	1833	791

9819155.929

DRY WELL RADIATION LEVELS - C FARM

PROBE TYPE 5
RANGE SCALE
WELL DEPTH 100'

DRY WELL NO. 30-06-09
OLD WELL NO. 85

DATE	PEAK C/S	DEPTH FEET	BASELINE C/S 1961 C/S BELOW 20' and ABOVE BTM 3'	BASELINE C/S 1017 C/S TOP 20' and BTM 3'
2-27-76	42	56	1889	922
3-5	38	93	1882	917
3-12	36	78	1849	834
3-19	37	42	1828	849
3-26	34	33	1838	880
4-2	40	40	1744	779
4-9	35	38	1757	839
4-16	45	39	1899	983
4-23	36	37	1823	843
4-30	43	90	1907	868
5/6	109	4	TRUCK	
5-14	34	42	1825	908
5-20	34	47	1774	845
5-27	42	98	1894	825
6-3	43	22	2002	942
6-11	77	96	4479	1728
6-17	43	40	1890	926
6-17	37	39	1762	750
6-24	36	89	1897	830
7-9	35	80	1811	869
7-16	38	54	1877	774
7-29	33	40	1788	796
8-6	45	40	2260	938
8-13	52	88	2671	1186
8-20	37	39	1876	883
8-27	37	45	1906	836
8-27	33	39	1828	858
9-3	42	38	1946	923
9-10				
9-24	48	78	1874	927
10-1	65	65	2274	1186

DATE	PEAK C/S	DEPTH FEET	BASELINE C/S 1961 C/S BELOW 20' and ABOVE BTM 3'	BASELINE C/S 1017 C/S TOP 20' and BTM 3'
10-4	39	38	1797	792
10-8	41	44	2034	913
10-15	48	41	2130	956
10-22	41	80	1978	951
10-29	41	39	1978	916
11/05	41	88	1990	959
11-12	131	21	9634	3035
11-19	36	47	1788	862
11-25	48	73	2559	1076
12-3	45	40	2170	988
12-9	35	78	1804	897
12-17	39	39	1863	877
12-22	41	39	1946	841
12-30	34	39	1813	844
1-7-77	37	39	1877	842
1-14	37	49	844	655
1-21	43	85	1850	882
1-28	38	89	1885	923
2-04	49	41	1904	928
2-11	40	39	1987	877
2-17	39	40	1963	938
2-25	36	37	1789	898
3-4	40	93	1852	829
3-10	37	41	1851	1691
3-18	39	94	1935	925
3-24	35	81	1843	828
4-01	40	78	1880	903
4-8	40	88	1816	818
4-15	42	38	1857	858
4-21	38	35	1864	823
4-29	35	38	1830	857

9413155.1924

DRY WELL RADIATION LEVELS - C FARM

PROBE TYPE S
RANGE SCALE
WELL DEPTH 100

DRY WELL NO. 30-06-09
OLD WELL NO. 85

DATE	PEAK C/S	DEPTH FEET	BASELINE C/S 1961 C/S BELOW 20' and ABOVE BTM 3'	BASELINE C/S 1017 C/S TOP 20' and BTM 3'
1-24-75	43	42	1961	1017
1-31-75	38	70	1995	899
2-10-75	36	79	2005	902
2-14	38	83	1817	881
2-20	36	40	1866	984
2-27	39	42	1907	911
3-7	39	81	2028	967
3-13	36	81	1949	1778
3-21	42	42	1898	891
3-27	35	50	1898	881
4-4	46	84	2199	1100
4-10	121	72	3419	1360
4-14	44	43	2222	1113
4-18	36	96	1972	2671
4-25	444	228	10068	620
4-29	40	45	1811	917
5-2	43	52	1963	886
5-8	38	32	1842	949
5-16	33	90	1848	1128
5-23	40	40	1960	945
5-30	37	88	1950	877
6-6	33	43	1835	877
6-13	36	43	1823	1010
6-20	41	40	1802	812
6-26	47	43	2186	1093
7-4	36	90	1944	1689
7-11	41	40	1913	978
7-18	33	38	1793	820
7/29	37	88	1861	937
8-1	37	43	885	584
8-4	33	58	1780	888

DATE	PEAK C/S	DEPTH FEET	BASELINE C/S 1961 C/S BELOW 20' and ABOVE BTM 3'	BASELINE C/S 1017 C/S TOP 20' and BTM 3'
8/8	37	86	1810	948
8-14	36	41	1886	872
8-22	36	42	1742	916
8-28	36	41	1784	850
8-29	37	40	1852	10644
9-5	41	49	2194	1037
9-11	34	82	1732	956
9-19	36	77	1770	792
9-25	37	39	1791	861
10-3	33	91	1902	3672
10-9	35	50	2030	948
10-17	42	42	1949	985
10-23	44	42	1825	1115
10-31	35	86	1838	909
11-7	44	42	1848	1135
11-14	40	73	1944	941
11-20	38	96	1866	1020
11-28	37	91	1955	1004
12-5	42	39	1900	870
12-12	35	52	1826	828
12-12	44	37	1882	842
12-18	43	39	1965	822
12-26	47	86	1960	848
1-2-76	44	39	2056	928
1-9-76	40	43	1881	890
1-16	40	37	1923	884
1-23	39	39	1833	876
1-30	42	40	1860	921
2-6	43	89	1807	877
2-13	38	84	1863	840
2-20	38	41	1826	874

DRY WELL RADIATION LEVELS – C FARM

Probe Type: S

Computer Well No.: 30-06-04

Well Depth: 130' (127' 05/31/90)

Old Well No.: (73)

Date	Peak C/S	Depth Feet	Peak C/S	Depth Feet	Peak C/S	Depth Feet	Baseline C/S		Comments
							3462	2967	
1991							C/S Below 20'	C/S Top 20'	
05-29	110	27					3218	1357	
06-11	130	27					3040	1239	
06-24	125	27					3132	1305	
07-09	122	27					3102	1280	
07-24	124	27					3295	1209	
08-06	117	27					3248	1228	
08-21	121	27					3064	1246	
09-05	119	27					3231	1206	
09-16	140	27					3135	1241	
10-04	139	27					3165	1221	
10-17	119	27					3099	1207	
10-31	131	27					3199	1166	
11-14	126	27					2954	1189	
11-27	119	27					3076	1173	
12-13	114	27					3052	1202	
12-27	126	27					3200	1202	
1992									
1-9	109	27					3102	1193	
01-23	123	27					3092	1131	
02-21	121	26					3071	1173	
03-02	128	27					2953	1156	
03-18	114	27					3029	1181	
03-31	124	27					3273	1219	
04-15	114	27					3175	1216	
04-29	128	27					3131	1209	
05-13	118	27					3131	1240	
05-28	135	27					3039	1154	

A-6000-568 (08/90)

9413155.1926

DRY WELL RADIATION LEVELS - C FARM

Probe Type 5

Range Scale

Well Depth 130' 127 (5/31/90)

Dry Well No. 30-06-04

Old Well No. (73)

1988 Date	Peak C/S	Depth Feet	BASELINE C/S 3462 C/S Below 20' and Above BTM 3'	BASELINE C/S 1967 C/S Top 20' and BTM 3'
11-30	127	27	3054	1243
12-21	~~2082~~	~~101~~	~~9466~~	~~2559~~
12-22	133	27	3020	1368
1989				
01-12	130	27	3122	1253
02-03	128	27	2882	1301
02-22	138	27	3177	1310
03-16	143	27	3309	1345
04-04	111	27	3041	1271
04-25	118	27	3077	1229
05-18	114	27	3068	1253
06-08	134	27	3134	1181
06-26	128	27	3141	1329
07-17	121	27	3045	1229
08-09	126	27	3248	1276
09-02	144	27	3078	1200
09-22	126	27	3106	1262
10-03	129	27	3011	1245
10-19	128	27	3691	1361
10-31	145	27	3025	1176
11-15	120	27	2905	1238
12-01	106	27	3126	1285
12-11	129	27	3106	1308
12-27	122	27	3238	1259
1990				
1-11-90	107	27	3002	1253
01-24	122	27	3148	1243
02-07	123	27	2976	1252
02-21	128	27	2974	1174
03-05	124	27	2914	1270
03-22	135	27	3315	1333

1990 Date	Peak C/S	Depth Feet	BASELINE C/S 3462 C/S Below 20' and Above BTM 3'	BASELINE C/S 1967 C/S Top 20' and BTM 3'
04-02	148	27	3113	1235
04-17	125	27	3089	1196
05-01	129	27	3138	1260
05-16	144	27	2975	1190
05-31	146	27	3005	1188
06-14	122	27	3226	1233
06-25	125	27	3052	1313
07-10	139	27	2976	1252
07-25	116	27	2957	1209
08-08	137	27	3240	1278
08-22	130	27	2861	1161
09-05	134	27	3206	1219
09-19	108	27	2942	1172
10-02	118	28	3060	1432
10-16	126	27	3039	1229
10-29	129	27	2998	1148
11-14	106	27	2942	1228
11-28	127	27	2929	1230
12-10	143	27	3129	1269
12-27	125	27	3125	1186
1991				
01-08	119	27	3104	1143
01-23	130	27	3055	1312
02-05	109	27	3034	1245
02-22	108	27	3016	1165
03-07	116	27	2902	1191
03-21	129	27	2967	1215
04-01	127	27	3076	1200
04-16	128	27	3081	1243
04-29	112	27	3074	1175
05-14	143	27	3014	1220

A-6600-034 (N-II-78)

9413155.1927

DRY WELL RADIATION LEVELS - C FARM

Probe Type S

Range Scale

Well Depth 130'

Dry Well No. 30-06-04

Old Well No. (73)

1985 Date	Peak C/S	Depth Feet	BASELINE C/S 3462 C/S Below 20' and Above BTM 3'	BASELINE C/S 1967 C/S Top 20' and BTM 3'	1987 Date	Peak C/S	Depth Feet	BASELINE C/S 3462 C/S Below 20' and Above BTM 3'	BASELINE C/S 1967 C/S Top 20' and BTM 3'
12-06	120	27	3236	2163	05-12	115	27	3220	1440
12-26	136	26	3135	2092	05-13	129	27	3066	1335
1986					06-05	137	27	3409	1481
1-15	143	26	3058	2054	06-23	122	27	3114	1350
2-04	121	26	3001	1951	07-17	134	27	3365	1450
2-26	126	26	3067	2258	08-06	113	27	2957	1472
3-18	512	117	7313	2669	08-27	156	27	3184	1406
3-18	132	26	3128	2140	09-16	127	27	3119	1422
4-10	127	26	3090	2146	10-08	134	27	3221	1574
4-30	125	27	2948	1421	10-27	53 119	53 27	3254	1444
05-22	132	27	3056	1324	11-19	134	27	2978	1344
06-13	140	27	3193	1518	12-10	115	27	3004	1399
07-01	131	27	3283	1472	12-29	123	27	3142	1481
07-22	130	27	3108	1399	12-30	147	27	2938	1332
✓ 08-15	7813	26	800286	156710	1988				
08-18	170	27	3126	1482	01-20	118	27	2988	1337
09-04	152	27	3165	1387	02-08	119	27	3191	1391
09-24	120	27	3215	1403	03-02	124	27	3467	1966
10-14	145	27	3133	1359	03-25	147	27	2998	1482
11-06	150	27	3140	1427	04-12	128	27	3346	1460
✓ 11-25	1938	93	7961	2019	04-14	120	27	3122	1456
11-26	131	27	3080	1441	05-04	119	27	3139	1485
12-16	131	27	3035	1377	05-27	133	27	3063	1418
1987					06-15	155	27	3112	1496
01-05	135	27	3034	1287	07-06	131	27	3046	1351
01-27	125	27	3125	1369	07-27	141	27	3056	1387
02-18	~~3001~~	~~114~~	~~42716~~	~~2820~~	08-17	133	27	3022	1321
02-18	140	27	3037	1339	09-09	122	27	3047	1383
03-10	103	27	3058	1474	09-27	129	27	3049	1356
03-31	132	27	3159	1378	10-19	134	27	3067	1369
04-22	143	27	3261	1395	11-9	118	27	3094	1356

A-6600-034 (N-II-78)

9413155.1999

MULTIPLE PEAK
DRY WELL RADIATION LEVELS C FARM

Probe Type S

Range Scale

Well Depth 130'

Dry Well No. 30-06-04

Old Well No. (73)

							BASELINE C/S 3462	BASELINE C/S 1967	
1984 Date	Peak C/S	Depth Feet	Peak C/S	Depth Feet	Peak C/S	Depth Feet	C/S Below 20' and Above BTM 3'	C/S Top 20' and BTM 3'	Comments
05-16	135	26	50	39			3038	1866	
06-05	144	25					3041	1732	
06-28	147	26	42	39	44	52	3171	2076	
07-19	136	25					3093	1683	
08-08	123	26					3042	1682	
08-29	115	26					3083	1714	
09-19	135	25			46	51	2887	1594	
10-10	121	26			36	51	3160	1805	46 @ 98'
10-31	153	25			42	51	3171	1862	
11-20	140	26					3094	1654	
12-12	128	26					3025	1824	
1985									
1-03	136	25					3008	1582	
1-23	141	25			38	51	3116	1667	
2-14	128	26			36	52	3061	1611	46 @ 89'
3-05	126	26			38	53	2970	2019	
3-27	134	27			33	53	2871	2241	37 @ 86'
4-18	140	26					3079	1999	
5-08	133	27					2939	2304	
05-28	132	27					3071	2204	
06-18	141	27					3002	2746	
07-10	128	27					2929	2317	
08-01	7362	103					119277	9165	
08-02	126	27					2868	2328	
08-22	120	26					2886	1877	
09-12	126	27					3116	2213	
10-04	128	27					3042	2247	
10-22	131	27					3111	2264	
11-14	124	27					3058	2249	No Single Peak

A-6600-035 (N-11-78)

9413155.1929

DRY WELL RADIATION LEVELS - C FARM

Probe Type #4

Dry Well No. 30-06-04

Range Scale

Old Well No. 73

Well Depth 130'

1982 Date	Peak C/S	Depth Feet	BASELINE C/S 3462 C/S Below 20' and Above BTM 3'	BASELINE C/S 1967 C/S Top 20' and BTM 3'	1983 Date	Peak C/S	Depth Feet	BASELINE C/S 3462 C/S Below 20' and Above BTM 3'	BASELINE C/S 1967 C/S Top 20' and BTM 3'
06-01	144	25	2820	1149	12-30	144	25	3073	1202
06-08	125	25	3047	1154	1983				
06-15	138	25	3025	1135	01-05	137	25	3082	1148
06-24	133	25	3072	1158	01-18	Strip chart ok			
06-30	154	24	3039	1532	02-08	173	25	3175	1224
07-06	144	25	3001	1135	03-03	154	24	3150	1000
07-14	133	25	2897	1152	03-24	135	26	3356	1184
07-21	159	25	3014	1169	04-14	151	25	2967	1103
07-26	149	25	2938	1078	05-02	5278	121	232344	63870
08-04	146	25	2978	1141	05-03	137	25	3024	1132
08-10	145	25	3128	1209	05-26	139	25	2991	1132
08-17	171	25	3106	1179	06-16	118	25	3040	1153
"	152	25	3056	1141	07-07	140	25	2991	1140
08-25	142	25	2972	1156	07-26	138	26	3006	1148
08-31	135	25	2926	1208	08-17	141	25	3015	1163
09-07	162	25	3058	1258	09-07	144	25	3026	1113
09-16	141	25	3069	1248	09-29	129	26	3001	1085
09-23	154	25	3144	1167	10-20	135	26	3083	1208
09-28	133	25	3099	1171	11-09	138	25	3032	1732
10-06	145	25	3374	1202	12-01	142	26	3077	1208
10-12	138	25	2991	1196	12-21	128	25	2873	1106
10-18	153	25	2977	1159	1984				
10-28	140	25	3106	1198	01-10	139	26	3120	1185
11-03	139	25	3137	1220	02-02	134	25	3067	1146
11-11	158	26	3338	1260	02-23	152	24	3160	2153
11-16	156	25	3341	1289	03-14	156	26	3006	1889
11-23	151	25	3057	1152	04-05	142	26	3208	1260
12-01	143	26	3222	1207	04-26	126	26	3092	1896
12-07	138	25	2864	1081	~~05-16~~	~~135~~	~~26~~	~~3038~~	~~1866~~ *
12-16	156	25	3094	1188	Using Multiple Peak Sheet				
12-21	125	25	2913	1077					

A-6600-034 (N-II-78)

9413155.1330

DRY WELL RADIATION LEVELS - C FARM

Probe Type #4

Dry Well No. 30-06-04

Range Scale

Old Well No. 73

Well Depth 130'

1980 Date	Peak C/S	Depth Feet	BASELINE C/S 3462 C/S Below 20' and Above BTM 3'	BASELINE C/S 1967 C/S Top 20' and BTM 3'	1981 Date	Peak C/S	Depth Feet	BASELINE C/S 3462 C/S Below 20' and Above BTM 3'	BASELINE C/S 1967 C/S Top 20' and BTM 3'
12-31-80	134	23	2872	1467	~~10-29-81~~	~~43~~	~~95~~	~~2165~~	~~1684~~
1981 01-07-81	150	23	2999	1528	10-27	154	24	2729	1622
01-14	139	24	3048	1650	10-28	154	24	3162	1708
01-22	166	24	3361	1938	11-10	133	24	3088	1625
01-29	123	23	2939	1602	11-24	143	24	3334	1818
02-04	156	23	3069	1699	12-08	141	24	2996	1666
02-11	141	23	3193	1777	12-21	128	22	2854	1510
02-19	121	24	3029	1705	1982				
02-26	152	24	3225	1692	1-06	145	23	3093	1495
03-04	157	23	3168	1867	01-13	139	24	3095	1714
03-11	148	23	3083	1567	01-19	134	24	3088	1675
03-18	164	24	3190	1575	01-26	123	23	3001	1603
03-26	135	24	3322	1738	02-01	158	23	3067	1738
04-02	162	24	3367	1696	02-08	129	23	2654	1506
04-08	142	23	3240	1788	02-10	157	21	3105	1886
04-16	164	23	3028	1591	02-19	147	23	3079	1827
04-23	136	23	3022	1581	02-23	151	23	3061	1760
04-30	141	26	3329	1795	03-02	147	23	2920	1721
05-07	146	23	3128	1718	03-10	141	24	3092	1762
05-13	139	21	2981	1647	03-16	155	23	2987	1523
05-27	142	23	3183	1686	03-23	131	23	3249	1633
06-11	149	23	3013	1715	03-31	137	23	3042	1750
06-23	132	23	3028	1714	04-07	157	23	~~3071~~	~~1647~~
7-08	136	24	3014	1660	04-13	138	25	~~2908~~	~~1107~~
7-23	136	24	3085	1717	04-22	143	23	3129	1602
8-04	135	23	2961	1751	04-29	139	23	3086	1601
8-19	136	23	3130	1716	05-03	135	23	3105	1656
9-02	148	22	2982	1940	05-13	152	23	3063	1646
9-15	142	24	3128	2057	05-18	129	23	2969	1523
9-29	144	24	3031	1665	05-27	132	23	2951	1628
10-14	135	22	2982	1606	06-01	158	25	3034	1075

A-6600-034 (N-II-78)

9413551.035

DRY WELL RADIATION LEVELS - C FARM

Probe Type S

Range Scale

Well Depth 130'

Dry Well No. 30-06-04

Old Well No. (73)

1979 Date	Peak C/S	Depth Feet	BASELINE C/S 3462 C/S Below 20' and Above BTM 3'	BASELINE C/S 1967 C/S Top 20' and BTM 3'	1980 Date	Peak C/S	Depth Feet	BASELINE C/S 3462 C/S Below 20' and Above BTM 3'	BASELINE C/S 1967 C/S Top 20' and BTM 3'
8-15	162	23	3194	1804	06/19/80	153	24	3210	1708
8-28	138	23	3389	1778	06-24	169	23	3127	1785
9-12	147	23	3140	1750	[illegible]	126	23	3129	1746
9-25	63	36	694	893	07-10	158	23	3080	1719
"	135	23	3395	1811	[illegible]	132	23	3044	2087
9-26	136	23	3130	1668	07-23	188	23	3147	1833
10-09	169	23	2864	1559	07-30	163	23	3110	1760
10-24	152	23	3531	2641 BTM	8-07	145	24	3148	2151
11-07	161	22	3180	1764	[illegible]	161	22	3077	1614
11-20	113	24	2903	1538	08-21	153	24	3495	1775
12-06	157	23	3125	1914	08-22	157	23	3101	1810
12-19	131	23	3139	1778	08-28	143	24	3197	1676
1980					09-04	145	23	3186	1874
1-03	155	22	3102	1675	09-11	159	23	3047	1602
1-16	157	23	3237	2057	09-18	163	22	3074	1610
1-29	142	23	3229	1791	9-25	311	130	3788	2449 BTM
2-14	183	21	3059	1757	10-02	169	23	3190	2015
2-26	151	23	3249	2412	10-10	152	23	3150	1689
3-12	151	23	3186	1808	10-16	148	23	3020	1797
3-26	146	23	3103	1741	10-23	146	26	3335	1912
04-09	151	23	3199	1726	10-30	154	22	3090	1842
04-15	150	23	3075	1793	11-06	210	128	3399	1606
04-23	161	22	3036	1626	11-07	146	24	3110	1683
~~04-29~~	~~158~~	~~23~~	~~2951~~	~~1677~~	11-13	136	23	3061	1698
04-29	158	23	3066	1704	11-19	145	23	3049	1659
05-07	138	23	3095	1933	11-26	147	23	3079	1489
05-13	139	23	3047	1786	12-02	144	23	3079	1541
05-22	171	23	3234	1724	12-10	149	24	3013	1778
05-30	184	24	3168	2079	12-17	129	23	2932	1493
06-05	139	23	3085	1575	12-19	143	23	3035	1794
06-11	163	24	3262	2214	12-24	128	23	2908	1601

A-6600-034 (N-II-78)

9413155.1332

DRY WELL RADIATION LEVELS - C FARM

PROBE TYPE S

RANGE SCALE

WELL DEPTH 130'

DRY WELL NO. 30-06-04

OLD WELL NO. (73)

DATE	PEAK C/S	DEPTH FEET	BASELINE C/S 3462 C/S BELOW 20' and ABOVE BTM 3'	BASELINE C/S 1967 C/S TOP 20' and BTM 3'
4-14-78	146	23	3310	1870
4-17	146	24	4025	1876
4-19	159	21	3306	1772
4-21	154	23	3227	1725
4-28	144	24	3279	1993
5-05	151	23	3176	1772
5-12	153	23	4304	1839
5-15	135	24	3278	1794
5-18	169	23	3260	1686
5-26	316	24	5880	3439 NP
6-2	157	23	3072	1672
6-5	143	23	3142	1778
6-9	151	24	3110	1824
6-15	156	23	3024	1634
6-23	138	24	3224	1961
6-29	165	24	3338	1842
7-7	172	24	3236	1810
7-14	148	23	3293	1929
7-20	151	23	3148	1858
7-27	171	23	3081	1687
8-3	158	24	3197	1688
8-10	169	23	3239	1670
8-17	151	23	3120	1697
8-25	153	23	3155	1728
9-01	145	23	3229	1885
9-08	172	24	3219	1835
9-15	170	24	3218	1870
9-21	136	23	2761	1790
9-22	151	24	3165	1684
9-28	155	23	3190	1926
10-6	162	24	3279	1705

DATE	PEAK C/S	DEPTH FEET	BASELINE C/S 3462 C/S BELOW 20' and ABOVE BTM 3'	BASELINE C/S 1967 C/S TOP 20' and BTM 3'
10-9	146	24	3295	1951
10-12	166	23	3205	1891
10-20	145	23	3065	1638
10-26	175	24	3244	1970
11-8	155	23	3212	1774
11-23	140	24	3146	1866
12-06	150	23	3145	1772
12-21	149	24	3230	2039
1-04-79	147	23	3191	1819
1-18	137	24	3131	1790
2-01	150	23	3344	1882
2-13	151	24	3251	1933
2-28	147	23	3258	1727
~~3-13~~	~~153~~	~~25~~	~~3055~~	~~1659~~
3-13	153	23	3187	1837
3-15	215	125	5122	2098
3-16	160	23	3205	1711
"	~~112~~	~~23~~	~~619~~	~~1794~~
3-28	160	24	3165	1811
4-11	~~203~~	~~30~~	~~539~~	~~906~~
"	161	24	3184	1857
4-25	146	24	3168	1796
5-10	148	23	3116	1806
5-23	161	23	3206	1752
6-6	155	22	3108	1736
6-07	138	24	3086	1782
6-21	165	24	3339	1836
7-4	129	22	3163	1743
7-18	154	23	3235	2030
8-02	155	24	3220	1833

9413155.1933

DRY WELL RADIATION LEVELS - C FARM

PROBE TYPE 5
RANGE SCALE
WELL DEPTH 150

DRY WELL NO. 30-06-04
OLD WELL NO. 78

DATE	PEAK C/S	DEPTH FEET	BASELINE C/S 3462 C/S BELOW 20' and ABOVE BTM 3'	BASELINE C/S 1967 C/S TOP 20' and BTM 3'
4-22	169	23	3032	1894
4-29	159	23	3100	1901
5-6	145	24	3201	1837
5-13	168	23	3138	1763
5-20	162	25	3492	1785
5-27	146	24	3266	1909
6-2-77	185	23	3202	1760
6-10	166	23	3287	1752
6-17	180	23	3279	2006
6-24	178	23	3183	2098
7-01	177	24	3507	1752
7-8	160	24	3472	2062
7-15	150	23	3369	1868
7-22	24	23	499	261
7-29	145	23	3127	1843
8-05	165	23	3079	1755
8-12	48	22	1718	1560
8-19	37	80	2482	1254
8-19	160	22	3011	1702
8-26	146	24	3175	1860
8-31	136	24	3280	1906
9-08	155	23	3103	1812
9-16	159	24	3349	1833
9-19	178	24	3524	1959
9-23	176	25	3530	1928
9-30	157	23	3222	1949
10-7	160	23	3161	1904
10-12	146	25	3207	1813
10-14	140	25	3243	1875
10-14	~~458~~	~~122~~	9129	~~2241~~

DATE	PEAK C/S	DEPTH FEET	BASELINE C/S 3462 C/S BELOW 20' and ABOVE BTM 3'	BASELINE C/S 1967 C/S TOP 20' and BTM 3'
10-21	166	24	3274	1955
10-21	163	23	3107	1988
10-27	163	23	3366	1887
11-4	173	23	3337	1917
11-10	176	24	3713	2160
11-17	341	82	3080	607
11-18	182	24	3553	1974
11-23	167	22	3078	2806
12-2	163	23	3424	1943
12-8	135	24	3099	1735
12-16	152	24	3165	1825
12-22	166	23	3280	1858
12-30	154	22	3233	1843
1978				
1-5	132	24	3268	2055
1-13	150	24	3204	1806
1-19	143	24	3224	1849
1-27	153	24	3176	1833
2-2	148	24	3159	1898
2-03	141	24	3114	1950
2-9	155	24	3189	1796
2-16	157	23	3170	1848
2-24	162	23	3302	1857
3-03	162	24	3143	1779
3-10	158	23	3050	1759
3-17	137	24	2824	1549
3-24	158	23	3132	1726
3-31	157	24	3113	1777
4-7	143	23	3185	1837
4-14	~~79~~	~~21~~	~~1611~~	~~1534~~
4-14	~~34~~	~~30~~	~~782~~	~~622~~
	~~4-14~~	~~146~~	~~23~~	~~3310~~	~~1870~~
new page	~~4-17~~	~~146~~	~~24~~	~~4025~~	~~1876~~

9413155.1934

DRY WELL RADIATION LEVELS - C FARM

PROBE TYPE S
RANGE SCALE
WELL DEPTH 130'

DRY WELL NO. 30-06-04
OLD WELL NO. 23

DATE	PEAK C/S	DEPTH FEET	BASELINE C/S 3462 C/S BELOW 20' and ABOVE BTM 3'	BASELINE C/S 1967 C/S TOP 20' and BTM 3'
3-12-76	175	23	3220	2119
3-19	169	25	3293	1970
3-25	169	23	3176	2054
4-1	188	24	3271	2057
4-9	140	22	3148	2057
4-16	175	23	3183	1978
4-23	164	23	3160	2078
4-30	171	23	2963	1962
4-30	136	23	2514	3454
5/6	101	4	TRuck	
5-13	172	23	3319	2070
5-20	184	23	5524	2619
5-27	169	23	3271	1888
6-3	166	23	3430	1887
6-10	164	23	3305	2038
6-17	167	24	3304	2054
6-25	1336	105	25620	5043
6-28	186	23	3156	1941
7-1	174	23	3205	1649
7-9	1621	75	29141	11296
7-9	165	23	3400	1825
7-16	181	24	3227	1884
7-22	153	23	3131	9204
7-29	155	26	3302	6872
8-6	145	23	3432	2031
8-13	182	23	3558	2109
8-20	166	24	3275	1993
8-26	169	23	3180	1935
9-3	172	23	3844	2109
9-24	172	23	3180	1922
10-1	165	23	3470	2069

DATE	PEAK C/S	DEPTH FEET	BASELINE C/S 3462 C/S BELOW 20' and ABOVE BTM 3'	BASELINE C/S 1967 C/S TOP 20' and BTM 3'
10-8	150	25	3632	1992
10-15	164	23	3215	1841
10-22	180	23	3266	1865
10-29	179	23	3842	2104
11/05	182	23	3469	1975
11-12	103	21	10,743	2376
11-19	175	23	3128	1892
11-25	182	23	3443	2002
12-3	171	23	3219	2011
12-9	164	23	3253	2174
12-16	162	24	3591	2165
12-23	147	23	3526	2070
12-24	143	23	3239	2108
12-25	181	23	3259	1794
12-30	173	23	3209	1958
1-7-77	163	23	3301	1978
1-14	139	23	3205	1987
1-21	153	24	3328	2200
1-28	146	23	3140	2029
2-04	165	23	3257	1982
2-11	143	23	3098	1916
2-17	168	24	3413	2367
2-25	155	24	3114	1910
3-4	164	23	3318	1853
3-10	168	23	3185	1741
3-18	~~101~~	~~123~~	~~2358~~	~~834~~
3-18	171	23	3305	1854
3-25	163	24	3183	1857
4-01	187	24	3250	1958
4-8	161	22	3052	1669
4-14	154	24	3214	1860

496
49

9413155.1935

DRY WELL RADIATION LEVELS - C FARM

PROBE TYPE S
RANGE SCALE
WELL DEPTH 130

DRY WELL NO. 30-06-04
OLD WELL NO. 73

DATE	PEAK C/S	DEPTH FEET	BASELINE C/S 3462 C/S BELOW 20' and ABOVE BTM 3'	BASELINE C/S 1967 C/S TOP 20' and BTM 3'
1-24-75	153	25	3462	1967
1-31-75	159	25	3477	2024
2-10-75	~~989~~	~~150~~	~~10073~~	~~3245~~
2-14	160	25	3316	1917
2-20	157	25	3282	2261
2-21	~~277~~	~~22~~	~~4657~~	~~49 2425~~
2-27	175	25	3367	2149
3-7	176	25	4405	2335
3-13	160	26	3297	2124
3-21	165	25	3428	1980
3-27	168	25	3320	1889
4-4	174	25	3629	2125
4-10	193	26	4716	2700
4-14	193	26	3989	2635
4-18	166	26	3400	3999
4-25	172	26	3204	1957
5-2	152	25	3454	1999
5-8	171	26	3349	2601
5-16	173	26	3302	2067
5-23	159	25	3459	2364
5-30	155	25	3412	1955
6-6	146	24	3147	1912
6-13	161	25	3264	2210
6-20	171	25	3232	2112
6-26	189	26	3509	2580
7-4	171	23	3161	1904
7-11	160	26	3273	2687
7-18	180	23	3299	1865
7/25	171	25	3327	2144
8-1	164	24	3239	1797
8/8	180	24	3126	2047

DATE	PEAK C/S	DEPTH FEET	BASELINE C/S 3462 C/S BELOW 20' and ABOVE BTM 3'	BASELINE C/S 1967 C/S TOP 20' and BTM 3'
8-14	164	25	3337	2056
8-22	150	23	2952	1854
8-29	168	24	3240	1875
9-5	176	24	3462	1989
9-11	173	24	3098	1880
9-19	150	24	3227	1844
9-25	182	24	3215	1758
10-3	163	23	3268	1880
10-9	163	25	3461	2110
10-17	184	25	3592	1962
10/24	162	24	3241	1883
10-31	170	24	3216	1875
11-6	167	24	3213	1888
11-13	181	25	3458	1967
11-20	160	23	3335	1863
11-28	163	25	3555	2343
12-5	200	24	3338	1963
12-12	158	24	3500	1960
12-19	159	24	2963	1834
12-26	186	23	3426	1836
1-2-76	162	24	3219	1985
1-2-76	189	121	4277	2074
1-9-76	173	23	3200	1925
1-15	148	24	3239	1992
1-23	182	22	3252	2017
1-30	157	23	3087	1813
2-13	170	23	3357	1868
2-20	156	23	3184	1890
2-27	172	23	3246	1854
3-4	169	23	3267	1862
3-5	173	23	3181	1975


300604 # 4 (U) 75X100
BASELINE
10^5
10^4
10^3
10^2
10
0
20
40
60
80
100
120
1-24-75


300604 # 4 (U) 4bX100
10^5
10^4
10^3
10^2
10^1
0
20
40
60
80
100
120
5-28-92

DRY WELL RADIATION LEVELS – C FARM

Probe Type S

Well Depth 100' 96' (6/14/90)

Computer Well No. 30-06-03

Old Well No. (84)

1992 Date	Peak C/S	Depth Feet	Peak C/S	Depth Feet	Peak C/S	Depth Feet	Baseline C/S 2105 C/S Below 20'	Baseline C/S 999 C/S Top 20'	Comments
01-23	58	32					2032	706	
01-23	41	45					1971	688	
02-21	37	38					1855	683	
03-02	36	54					1814	668	
03-18	43	28					1906	695	
03-31	42	28					1944	698	
04-15	40	89					1959	705	
04-29	36	28					1956	698	
05-13	46	28					1967	687	
05-28	44	27					1940	623	

A-6000-568 (08/90)

DRY WELL RADIATION LEVELS – C FARM

Probe Type S

Computer Well No. 30-06-03

Well Depth 100 (96' - 6/14/90)

Old Well No. (84)

Date	Peak C/S	Depth Feet	Peak C/S	Depth Feet	Peak C/S	Depth Feet	Baseline C/S 2105 C/S Below 20'	Baseline C/S 999 C/S Top 20'	Comments
1990									
11-14	36	73					1825	642	
11-28	38	50					1874	712	
12-10	36	28					1860	682	
12-27	39	28					1935	684	
1991									
01-08	36	46					1875	680	
01-23	45	28					1872	714	
02-05	42	28					1806	667	
02-22	38	89					1842	651	
03-07	39	28					1841	643	
03-21	40	28					1881	674	
04-01	39	58					1920	746	
04-16	38	29					1958	690	
04-29	45	28					1855	722	
05-29	42	28					2073	722	
06-11	34	57					1857	683	
06-24	38	39					1921	687	
07-09	40	45					2002	779	
07-24	41	30					2121	920	
08-06	40	23					2120	757	
08-21	36	60					1833	635	
09-05	40	86					2018	706	
09-16	41	28					2087	716	
10-04	40	93					1985	663	
10-17	36	49					1832	723	
10-31	39	45					1913	730	
11-14	45	35					1860	726	
11-27	33	26					1914	735	
12-13	38	59					1894	705	
12-27	42	91					1929	728	
1992									
1-9	37	45					1980	719	

A-6000-568 (08/90)

9413155.1546

DRY WELL RADIATION LEVELS - C FARM

Probe Type: S

Dry Well No. 30-06-03

Range Scale:

Old Well No. (84)

Well Depth: 100' 96 (6/14/90)

1988 Date	Peak C/S	Depth Feet	BASELINE C/S 2165 C/S Below 20' and Above BTM 3'	BASELINE C/S 999 C/S Top 20' and BTM 3'	1989 Date	Peak C/S	Depth Feet	BASELINE C/S 2105 C/S Below 20' and Above BTM 3'	BASELINE C/S 999 C/S Top 20' and BTM 3'
05-04	35	83	1884	824	12-01	38	28	1883	702
05-27	41	29	1916	824	12-14	35	36	1938	714
06-15	38	28	1777	847	12-27	44	28	1924	782
06-06	40	28	1826	796	1990				
07-27	37	41	1926	806	1-11-90	39	23	1927	680
08-17	38	29	1894	773	01-24	40	32	1936	738
09-09	48	28	1944	818	02-07	36	45	1806	659
09-27	43	28	1867	830	02-21	33	94	1780	638
10-19	38	39	1911	724	03-05	36	39	1824	687
11-09	447	24	4250	733	03-22	39	29	2105	774
11-10	34	28	1912	712	04-02	43	28	1950	696
11-30	43	29	1910	692	04-17	43	28	1905	640
12-21	43	28	1775	779	05-01	40	29	1988	757
1989					05-16	39	28	1836	709
01-12	37	28	1885	706	05-31	38	63	1905	790
02-03	37	28	1764	784	06-14	47	50	2073	682
02-22	41	28	1936	765	06-14	38	59	1939	723
03-16	46	35	2061	789	06-26	42	38	1860	636
04-04	37	40	1989	710	07-10	38	28	1838	677
04-25	44	28	1951	731	07-25	42	28	1831	682
05-18	37	41	1864	733	08-08	54	28	2036	738
06-08	38	52	1968	744	08-09	36	40	1896	738
06-26	41	28	2027	724	08-09	52	28	1847	701
07-17	35	65	1859	695	09-13	45	28	1883	720
08-09	38	39	1986	716	08-22	33	39	1772	697
09-02	35	53	1922	707	09-05	43	39	1985	735
09-22	39	28	1951	731	09-19	34	37	1782	643
10-03	39	54	1918	699	10-02	46	28	1861	726
10-19	44	28	1889	685	10-03	41	28	2016	717
10-31	39	28	1770	705	10-16	44	28	1872	693
11-15	36	28	1829	661	10-29	41	28	1964	719

A-6600-034 (N-II-78)

DRY WELL RADIATION LEVELS - C FARM

Probe Type: S

Dry Well No.: 30-06-03

Range Scale:

Old Well No.: (84)

Well Depth: 100'

1985 Date	Peak C/S	Depth Feet	BASELINE C/S 2105 C/S Below 20' and Above BTM 3'	BASELINE C/S 999 C/S Top 20' and BTM 3'
1-03	41	26	1844	955
1-23	40	33	1879	896
2-14	42	27	1920	1012
3-05	34	67	1894	1013
3-27	42	45	1772	1032
4-18	40	41	1859	1022
5-08	39	27	1803	1045
05-28	39	58	1906	1237
06-18	40	93	1880	1043
07-10	38	27	1750	1093
08-01	41	28	1777	1062
08-22	38	27	1818	1010
09-12	38	38	1845	1063
10-04	40	64	1886	1051
10-22	37	37	1883	1048
11-14	38	34	1897	1027
12-06	44	50	1971	1050
12-26	39	89	1987	1025
1986				
1-15	37	32	1879	994
2-04	38	34	1819	1029
2-26	37	27	1822	992
3-18	46	27	1881	990
4-10	34	34	1787	1012
4-30	37	44	1856	782
05-22	40	40	1838	800
06-13	46	28	1981	864
07-01	39	42	2068	875
07-22	43	28	1960	801
08-15	38	50	1858	808
09-04	44	28	1991	850

1986 Date	Peak C/S	Depth Feet	BASELINE C/S 2105 C/S Below 20' and Above BTM 3'	BASELINE C/S 999 C/S Top 20' and BTM 3'
09-24	40	66	1907	814
10-14	43	28	1831	799
11-06	41	77	1992	853
11-25	37	35	1810	780
12-16	46	28	1893	848
1987				
01-05	39	50	1839	738
01-27	48	28	1883	879
02-18	~~252~~	~~54~~	~~2853~~	~~4267~~
02-18	41	40	1850	755
03-09	37	28	1909	794
03-31	38	42	1899	832
04-22	47	28	2009	904
05-12	50	28	1964	799
05-13	41	28	1815	813
06-05	40	46	2059	912
06-23	41	28	1916	870
07-17	43	29	1911	832
08-06	40	32	1851	581
08-27	44	28	1884	838
09-16	46	90	1963	587
10-08	39	32	1916	879
10-27	46	28	2005	856
11-19	38	35	1786	782
12-10	38	33	1853	807
12-29	36	37	1856	845
1988				
01-20	35	87	1858	830
02-08	39	31	1911	926
03-02	38	49	1822	765
03-25	37	45	1840	764
04-12	43	68	2074	877

A-6600-034 (N-II-78)

9413154.0972

DRY WELL RADIATION LEVELS - C FARM

Probe Type S

Range Scale

Well Depth 100'

Dry Well No. 30-06-03

Old Well No. (84)

1982 Date	Peak C/S	Depth Feet	BASELINE C/S 2105 C/S Below 20' and Above BTM 3'	BASELINE C/S 999 C/S Top 20' and BTM 3'
08-31	44	26	1736	508
09-07	37	44	1893	540
09-16	38	27	1942	569
09-23	38	49	1970	562
09-28	38	36	1860	584
10-06	40	49	2050	591
10-12	40	26	1837	529
10-18	46	26	1918	573
10-28	44	26	1906	579
11-03	45	33	1960	548
11-01	39	27	1830	550
11-16	40	32	1985	564
11-23	42	37	2075	531
12-01	37	27	1857	546
12-07	35	26	1720	517
12-16	37	33	1834	570
12-21	37	33	1895	506
12-30	43	26	1929	584
1983				
01-05	42	27	1952	596
01-18	Strip Chart OK			
02-08	42	27	1869	588
03-03	41	38	1929	545
03-23	60	31	3035	779
03-23	230	31	1401	738
03-23	45	27	1125	665
03-24	41	84	1817	535
04-14	40	48	1892	581
05-02	2818	41	76817	16560
05-03	41	26	1840	545
05-26	40	26	1860	560

1983 Date	Peak C/S	Depth Feet	BASELINE C/S 2105 C/S Below 20' and Above BTM 3'	BASELINE C/S 999 C/S Top 20' and BTM 3'
06-16	32	49	1804	524
07-07	36	34	1860	512
07-26	40	57	1855	531
08-07	36	27	1816	594
09-07	39	44	1862	548
09-29	47	26	1882	544
10-20	37	27	1854	516
11-09	38	91	1831	974
12-01	38	35	1903	543
12-21	36	86	1738	498
1984				
01-10	40	84	1918	531
02-02	38	92	1830	559
02-23	31	93	1670	644
"	38	43	1797	940
03-14	36	34	1832	982
04-05	39	27	1858	591
04-26	40	49	1864	864
05-16	39	35	1846	951
06-05	43	44	1801	849
06-28	43	27	1892	887
07-19	38	26	1811	930
08-08	45	38	1970	924
08-29	36	34	1794	910
09-19	39	44	1745	860
10-10	44	26	1905	1024
10-31	38	38	1897	953
11-20	40	26	1889	973
12-12	39	49	1848	935

A-6600-034 (N-II-78)

DRY WELL RADIATION LEVELS - C FARM

Probe Type S

Dry Well No. 30-06-03

Range Scale

Old Well No. (84)

Well Depth 100'

1981 Date	Peak C/S	Depth Feet	BASELINE C/S 2105 C/S Below 20' and Above BTM 3'	BASELINE C/S 999 C/S Top 20' and BTM 3'
05-07-81	46	25	1952	823
05-13	39	57	1913	756
05-27	40	25	2063	1122 BTM
06-11	42	40	1947	908
06-23	40	41	1840	743
7-08	42	25	1862	796
7-23	35	29	1867	797
8-04	43	24	1900	1090
8-19	37	43	1919	782
9-02	36	42	1788	699
9-15	41	25	1834	724
9-29	46	24	1925	717
10-14	43	24	1830	696
10-28	35	31	1953	760
11-10	41	42	1954	724
11-24	44	48	2053	840
12-08	41	24	1886	719
12-21	38	36	1841	723
1982				
1-04	42	90	1882	724
01-13	43	92	1876	743
01-19	41	35	1903	720
01-26	36	78	1909	766
02-01	43	80	1941	764
02-08	45	25	1736	772
02-10	41	25	2031	1011
02-19	40	26	2101	824
02-23	48	25	2008	844
03-02	35	89	1836	726
03-10	37	25	1921	809
03-16	38	24	1901	764

1982 Date	Peak C/S	Depth Feet	BASELINE C/S 2105 C/S Below 20' and Above BTM 3'	BASELINE C/S 999 C/S Top 20' and BTM 3'
03-23-82	37	29	2089	1372
~~03-25~~	~~47~~	~~93~~	~~2081~~	~~1406~~
03-25	41	25	1968	782
03-31	46	24	2070	831
04-07	36	25	1903	776
04-13	35	26	1799	513
04-22	45	47	2008	806
04-27	44	42	1942	792
05-03	43	25	1909	873
05-13	38	27	1872	1109
"	40	62	1924	865
05-18	39	26	1885	718
05-27	39	32	1877	740
06-01	35	44	1898	567
"	33	48	1696	467
06-08	36	36	1813	532
06-15	37	53	1846	510
06-24	44	26	1887	546
06-30	55	24	1879	723
07-01	40	59	1851	554
07-06	41	26	1893	522
07-14	45	38	1854	560
07-21	39	40	1828	582
07-26	44	26	1789	557
08-04	40	44	1850	525
08-06	37	88	1776	545 OTP #6
08-06	~~658~~	~~93~~	~~48034~~	~~11844~~ OTP #6
08-10	38	37	1931	543
08-17	41	26	1883	542
"	52	26	1869	551
08-25	40	27	1915	558

A-6600-034 (N-11-78)

DRY WELL RADIATION LEVELS - C FARM

Probe Type S

Dry Well No. 30-06-03

Range Scale

Old Well No. 84

Well Depth 100'

1980 Date	Peak C/S	Depth Feet	BASELINE C/S 2105 C/S Below 20' and Above BTM 3'	BASELINE C/S 999 C/S Top 20' and BTM 3'
04-09	41	46	2019	793
04-15	36	92	1931	859
04-23	44	24	1894	759
~~04-29~~	~~42~~	~~36~~	~~2034~~	~~719~~
04-29	42	26	2037	
05-07	44	24	1991	846
05-13	39	94	1924	818
05-21	42	23	1989	830
05-30	41	26	1948	969
06-05	38	24	1942	844
06-11	41	56	2070	1009
06-19	44	25	1929	864
06-26	39	26	1918	817
07-03	37	35	1916	710
07-10	39	36	1972	788
07-16	39	46	1944	747
07-23	38	25	1994	818
07-30	45	79	2063	944
8-07	41	26	1966	710
08-08	37	31	1888	745
08-14	62	23	131	722
08-14	56	82	1944	958
8-15	37	29	2098	678
08-21	39	42	1901	822
08-28	37	36	1903	810
09-04	41	43	1899	830
09-11	43	24	1932	792
09-18	41	45	[illegible]	689
9-25	45	35	2009	940
10-02	46	90	1941	842
10-10	45	25	1977	876

1980 Date	Peak C/S	Depth Feet	BASELINE C/S 2105 C/S Below 20' and Above BTM 3'	BASELINE C/S 999 C/S Top 20' and BTM 3'
10-16	40	24	1942	875
10-23	38	26	1942	863
10-30	37	25	1908	849
11-06	34	29	1888	744
11-13	36	32	1982	903
11-19	47	24	1894	760
11-26	43	31	1984	739
12-02	42	31	1894	693
12-10	39	42	1899	848
12-17	41	54	1905	727
12-23	43	24	1906	731
12-31	44	25	1761	666
01-07-81	40	37	1861	759
01-16	37	95	1988	842
01-22	38	47	2060	919
01-29	39	34	1899	724
02-04	47	23	1835	739
02-11	41	24	1888	797
02-19	41	26	1945	849
02-26	50	25	2002	862
02-27	42	36	1784	784
03-04	44	26	1999	919
03-11	39	37	1864	815
03-18	45	32	1929	862
03-26	44	25	1841	891
04-02	41	36	2040	875
04-08	46	91	2073	1030
04-16	52	25	1983	815
04-17	40	31	1863	779
04-23	45	25	1958	771
04-30	42	25	1921	807

A-6600-034 (N-II-78)

9413155.945

DRY WELL RADIATION LEVELS - C FARM

PROBE TYPE S

RANGE SCALE

WELL DEPTH 100'

DRY WELL NO. 30-06-03

OLD WELL NO. 84

1978 DATE	PEAK C/S	DEPTH FEET	BASELINE C/S 2105 C/S BELOW 20' and ABOVE BTM 3'	BASELINE C/S 999 C/S TOP 20' and BTM 3'
8-17	38	93	1960	825
8-25	44	27	2002	911
9-01	57	24	2104	818
9-05	50	25	1952	882
9-08	41	24	1984	1015
9-15	37	25	1984	897
9-22	39	24	1882	802
9-28	40	25	1979	1012
10-6	47	25	2108	883
10-12	51	24	1947	833
10-13	38	34	1951	1023
10-20	43	25	1961	863
10-26	51	25	1901	875
10-27	44	33	2000	958
11-7	37	50	1930	878
11-23	44	25	1939	811
12-06	47	24	2031	773
12-21	39	26	1916	994
1979				
1-04-79	37	26	2027	874
1-18	39	33	2030	878
2-01	42	25	2003	895
2-13	45	32	2018	792
2-28	49	24	2084	826
~~3-13~~	~~42~~	~~42~~	~~1499~~	~~622~~
3-13	51	25	2018	801
3-16	39	24	1952	770
3-28	37	55	1942	795
4-11	45	25	1915	809
4-25	47	25	1944	787
5-09	43	25	1908	775

1979 DATE	PEAK C/S	DEPTH FEET	BASELINE C/S 2105 C/S BELOW 20' and ABOVE BTM 3'	BASELINE C/S 999 C/S TOP 20' and BTM 3'
5-23	41	25	2102	876
6-07	40	25	1967	845
6-21	42	31	1941	847
7-4	39	24	1965	876
7-19	42	25	1999	889
8-02	43	26	2019	940
8-15	41	25	1912	802
8-28	40	24	2027	813
9-12	44	25	1960	869
9-25	41	39	2178	1474
10-09	38	32	1857	761
10-24	42	24	2011	807
11-07	54	25	2093	902
11-08	41	26	2049	921
11-20	39	24	1632	618
12-06	154	45	2238	1045
12-06	41	25	2093	838
12-19	54	24	1958	790
12-20	55	24	2051	796
12-21	46	23	1963	834
12-21	45	23	1886	747
12-21	45	23	2004	744
1986				
1-03	45	23	1994	722
1-16	42	24	1990	943
1-29	50	25	2038	875
1-31	41	47	2080	926
2-14	43	29	1969	944
2-26	39	37	1971	1014 BTM
3-12	46	24	1982	796
3-26	40	24	1999	805

9413155.1946

DRY WELL RADIATION LEVELS - C FARM

PROBE TYPE S

RANGE SCALE

WELL DEPTH 100'

DRY WELL NO. 30-06-03

OLD WELL NO. 84

DATE	PEAK C/S	DEPTH FEET	BASELINE C/S 2105 ~~2998~~ C/S BELOW 20' and ABOVE BTM 3'	BASELINE C/S 999 ~~1255~~ C/S TOP 20' and BTM 3'
7/01/77	52	25	2128	1031
7-8	44	36	2148	863
7-15	42	37	2105	999
7-22	42	25	2018	916
7-29	41	25	1978	848
8-05	42	24	2008	852
8-12	118	48	2228	1506
8-19	49	26	1970	961
8-26	47	25	1969	889
8-31	45	25	2096	916
9-09	46	25	1985	923
9-16	43	43	2168	809
9-23	42	24	2174	885
9-29	42	42	2009	840
10-7	39	39	2016	870
10-12	45	26	1972	900
10-21	48	25	2002	905
10-27	41	25	2082	888
11-4	42	33	2118	985
11-10	40	32	2015	779
11-18	89	25	2734	1265
11-23	46	24	1977	761
12-2	42	25	1947	781
12-9	42	25	2030	874
12-15	49	35	1997	754
12-22	50	42	2075	808
12-30	43	24	2014	830
1978				
1-5	45	25	2027	955
1-13	60	25	2073	866
1-19	41	33	1976	812

DATE	PEAK C/S	DEPTH FEET	BASELINE C/S 2105 C/S BELOW 20' and ABOVE BTM 3'	BASELINE C/S 999 C/S TOP 20' and BTM 3'
1-27-78	45	25	1938	874
2-03	46	25	1924	886
2-9	41	25	1973	818
2-16	39	26	2043	976
2-24	48	25	2061	827
3-03	37	25	1974	816
3-10	42	24	1865	748
3-17	34	87	1762	828
3-24	38	47	1975	826
3-31	44	25	1975	822
4-7	56	24	1966	796
4-14	44	29	1902	832
4-21	38	42	1783	731
4-28	36	24	1996	796
5-05	45	24	1969	818
5-12	46	25	1961	865
5-18	49	25	1982	896
5-26	73	25	3720	1538 NP
6-2	44	42	2019	829
6-5	95	89	2006	844
6-6	53	24	1971	806
6-9	46	25	1924	769
6-15	40	25	1964	751
6-23	45	24	1957	900
6-29	44	33	1985	821
7-7	36	24	1868	726
7-13	51	24	1989	840
7-20	41	24	1956	850
7-27	47	25	1917	789
8-3	40	25	1942	849
8-10	39	42	2025	816

DRY WELL RADIATION LEVELS - C FARM

PROBE TYPE S
RANGE SCALE
WELL DEPTH 100'

DRY WELL NO. 30-06-03
OLD WELL NO. 84

DATE	PEAK C/S	DEPTH FEET	BASELINE C/S 2398 C/S BELOW 20' and ABOVE BTM 3'	BASELINE C/S 1255 C/S TOP 20' and BTM 3'
3-25-76	42	25	2024	867
4-1	46	25	2042	963
4-9	41	45	2074	815
4-16	44	25	2016	916
4-23	45	25	1960	872
4-30	50	25	1768	697
5-6	W	4	TRuck	
5-13	55	24	2183	964
5-20	72	33	3664	1389
5-27	47	24	2055	776
6-3	42	29	2040	902
6-10	42	37	2041	957
6-17	45	25	2076	901
6-24	46	25	2063	891
7-1	40	38	1953	839
7-9	51	25	2016	851
7-16	46	25	2042	890
7-22	48	28	2018	3926
7-29	41	28	2073	6653
8-6	47	25	2060	862
8-13	43	24	2098	870
8-20	40	26	2083	1039
8-26	48	24	1997	833
9-3	53	25	2507	981
9-24	41	24	1878	862
10-1	53	24	2208	877
10-8	47	43	2197	971
10-15	66	35	2076	822
10-22	43	25	2111	928
10-29	56	25	2405	1012
11/05	51	24	2163	907

DATE	PEAK C/S	DEPTH FEET	BASELINE C/S 2398 C/S BELOW 20' and ABOVE BTM 3'	BASELINE C/S 1255 C/S TOP 20' and BTM 3'
11-12-76	41	21	3036	956
11-19	43	42	1976	872
11-25	43	25	2099	871
12-3	40	24	2000	824
12-9	44	24	1985	794
12-16	155	23	3519	1975
12-21	44	25	2059	919
12-30	38	42	1911	844
1-7-77	52	25	2018	871
1-14	45	24	2057	877
1-21	50	23	2202	887
2-04	49	32	2055	809
2-11	46	24	2000	884
2-18	46	26	1992	842
2-25	51	24	2430	958
3-4	38	51	2003	842
3-10	43	26	1997	1094
3-18	54	24	2039	859
3-24	43	25	2234	843
4-01	46	24	1983	780
4-8	48	24	2022	773
4-14	39	33	2000	866
4-21	50	25	2072	801
~~4-22~~	~~41~~	~~86~~	~~2719~~	~~837~~ 02
4-29	49	25	2128	906
5-6	40	24	1921	772
5-13	39	43	1935	817
5-20	46	37	2233	809
5-27	43	26	2065	812
6-3	40	81	2162	859
6-10	50	25	1972	833
6-23	41	47	2080	826

DRY WELL RADIATION LEVELS - C FARM

PROBE TYPE S
RANGE SCALE
WELL DEPTH 100

DRY WELL NO. 30-06-03
OLD WELL NO. 84

DATE	PEAK C/S	DEPTH FEET	BASELINE C/S 2398 C/S BELOW 20' and ABOVE BTM 3'	BASELINE C/S 1255 C/S TOP 20' and BTM 3'
1-24-75	52	26	2398	1255
1-31-75	51	27	2151	1122
2-10-75	46	27	2143	1178
2-14	37	38	1953	1047
2-20	~~48~~	~~98~~	~~3755~~	~~1055~~
2-27	42	27	2097	1206
3-7	51	26	2489	1199
3-13	39	34	2020	1524
3-21	41	27	2134	1153
3-27	48	26	2035	1030
4-4	53	27	2151	1148
4-10	281	50	6302	1450
4-14	46	44	2297	1171
4-18	50	28	2171	3171
4-25	40	27	2055	1111
4-25	36	49	856	629
5-2	42	34	2130	1382
5-8	46	26	2005	1053
5-16	40	34	2072	1149
5-23	46	29	2078	7407
5-30	51	28	2215	1324
6-6	58	27	2010	1281
6-13	42	43	1987	959
6-20	47	26	2069	1088
6-23	76	54	2687	1477
7-4	44	26	1968	1025
7-11	48	27	2163	986
7-18	57	26	1967	1124
7/25	43	42	2073	1155
8-1	42	25	1946	926
8/8	50	26	2005	1026

DATE	PEAK C/S	DEPTH FEET	BASELINE C/S 2398 C/S BELOW 20' and ABOVE BTM 3'	BASELINE C/S 1255 C/S TOP 20' and BTM 3'
8-15	852	30	62169	19504
8-22	54	26	2070	1044
8-28	44	34	2065	1445
9-5	45	26	2160	1011
9-11	43	44	2002	1119
9-19	43	37	1994	1046
9-25	40	26	2000	1057
10-3	43	27	2100	1061
10-9	42	29	2114	1058
10-17	47	27	2245	1087
10/24	43	26	1929	910
10-31	40	57	2012	1120
11-6	53	27	2110	1018
11-13	46	37	2148	1031
11-20	50	25	2030	822
11-28	45	37	2069	1121
12-5	61	25	2072	937
12-12	43	24	2122	876
12-19	38	69	1874	754
12-26	45	24	2112	857
1-2-76	42	24	2089	919
1-9-76	52	24	2045	802
1-15	48	25	2073	881
1-23	45	25	2044	827
1-30	77	35	2230	1083
2-13	43	34	2112	864
2-20	40	43	1981	963
2-27	44	31	2019	895
3-4	55	24	2035	779
3-12	45	25	2021	911
3-19	48	27	2086	1305


300603 # 4 (U) 75X100
10^5
10^4
10^3
10^2
10^1
1
0
20
40
60
80
100
5-28-92


300603 #4 (UJ) 75X100
BASELINE
CPM
0
20
40
60
80
100
7-15-77

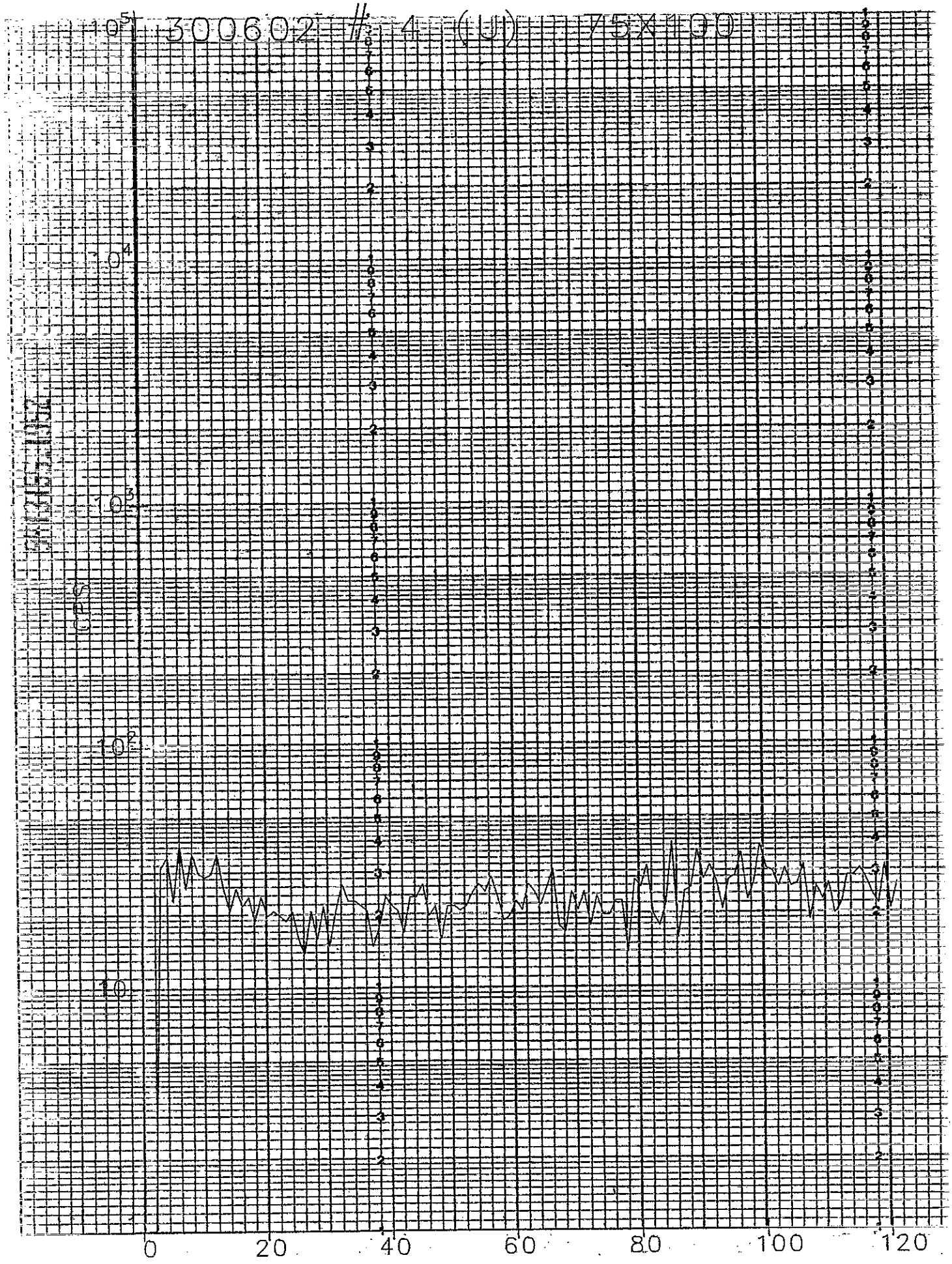

5-28-92


300602 # 4 (U) /5X100
BASELINE
10^5
10^4
10^3
10^2
10
0
20
40
60
80
100
120
1-24-75

DRY WELL RADIATION LEVELS – C FARM

Probe Type S (4)

Computer Well No. 30-06-02

Well Depth 125' 121 (5/31/90)

Old Well No. (72)

Date	Peak C/S	Depth Feet	Peak C/S	Depth Feet	Peak C/S	Depth Feet	Baseline C/S 2571 C/S Below 20'	Baseline C/S 780 C/S Top 20'	Comments
1991									
06-24	38	95					2412	476	
07-09	35	118					2444	482	
07-24	42	99					2769	576	
08-06	38	27					2569	561	
08-21	34	103					2352	490	
09-05	37	22					2534	582	
09-16	35	103					2532	540	
10-04	36	114					2417	544	
10-17	35	102					2429	487	
10-31	39	114					2474	483	
11-14	38	93					2351	474	
11-27	34	107					2410	484	
12-13	33	113					2279	496	
12-27	36	100					2430	491	
1992									
1-9	34	118					2388	521	
01-23	34	105					2366	469	
02-21	42	95					2407	480	
03-02	37	81					2363	490	
03-18	37	104					2379	467	
03-31	36	110					2423	536	
04-15	36	118					2496	548	
04-29	41	96					2514	492	
05-13	36	87					2599	535	
05-28	40	85					2415	458	

A-6000-568 (08/90)

DRY WELL RADIATION LEVELS - C FARM

Probe Type S

Dry Well No. 30-06-02

Range Scale

Old Well No. (72)

Well Depth 125' 121 (5/31/90)

1989 Date	Peak C/S	Depth Feet	BASELINE C/S 2571 C/S Below 20' and Above BTM 3'	BASELINE C/S 780 C/S Top 20' and BTM 3' As GM #2
02-22	79	29	2837	525
02-22	154	40	2565	561
02-23	38	100	2329	509
03-16	39	104	2458	535
04-04	40	105	2375	532
04-25	42	113	2347	506
05-18	33	102	2257	496
06-08	39	111	2416	530
06-26	41	106	2481	522
07-17	34	115	2358	470
08-09	34	96	2454	492
09-02	36	116	2366	503
09-22	39	114	2561	541
10-03	35	83	2268	502
10-19	50	116	3232	619
10-20	39	89	2452	505
10-31	35	115	2243	482
11-15	40	110	2291	495
12-01	34	113	2276	511
12-17	41	107	2435	519
12-27	37	117	2525	523
1990				
1-11-90	38	107	2377	485
01-24	35	76	2364	510
02-07	34	99	2279	520
02-22	33	111	2252	519
03-05	36	107	2347	484
03-22	43	112	2622	539
04-02	34	99	2342	479
04-17	35	110	2263	499
05-01	36	94	2391	544

1990 Date	Peak C/S	Depth Feet	BASELINE C/S 2571 C/S Below 20' and Above BTM 3'	BASELINE C/S 780 C/S Top 20' and BTM 3'
05-16	36	97	2364	493
05-31	38	103	2287	533
06-14	36	101	2648	566
06-25	35	103	2348	508
07-10	37	105	2338	489
07-25	35	103	2272	490
08-08	39	41	2618	572
08-22	34	99	2371	458
09-05	39	100	2420	507
09-19	35	96	2209	458
10-02	37	74	2356	485
10-16	36	93	2313	488
10-29	38	70	2481	549
11-14	34	87	2241	473
11-28	36	100	2274	496
12-10	40	100	2421	495
12-27	34	117	2365	494
1991				
01-08	40	110	2414	482
01-22	37	94	2381	496
02-05	38	96	2258	476
02-22	41	112	2308	481
03-07	37	102	2206	480
03-21	38	116	2284	499
04-01	34	107	2462	529
04-09	41	21	1852	623
04-16	33	96	2334	484
04-29	35	115	2329	483
05-14	33	106	2346	487
05-29	40	101	2565	565
06-11	36	117	2321	463

A-6600-034 (N-II-78)

DRY WELL RADIATION LEVELS - C FARM

Probe Type S

Range Scale

Well Depth 125'

Dry Well No. 30-06-02

Old Well No. (72)

1986 Date	Peak C/S	Depth Feet	BASELINE C/S 2571 C/S Below 20' and Above BTM 3'	BASELINE C/S 780 C/S Top 20' and BTM 3'
1-17	39	98	2246	758
2-04	35	97	2329	699
2-26	37	113	2388	754
3-18	35	117	2353	726
4-10	39	92	2346	698
4-30	35	99	2343	574
05-22	44	82	2364	589
06-13	35	105	2372	566
07-01	41	110	2544	605
07-22	38	107	2407	582
08-15	7838	85	753446	156487
08-15	7841	93	230206	19533
08-18	34	83	2360	547
09-04	35	110	2476	589
09-24	41	94	2440	607
10-14	36	119	2271	630
11-06	35	92	2364	598
11-25	33	91	2301	566
12-16	33	119	2263	601
1987				
01-05	35	96	2201	546
01-27	38	99	2408	611
02-18	~~316~~	~~114~~	~~3542~~	~~1812~~
02-18	35	97	2222	554
03-10	35	24	2278	582
03-31	41	96	2411	609
04-22	43	89	2470	609
05-12	37	93	2388	586
06-05	40	104	2575	641
06-23	41	112	2529	609
07-17	40	99	2733	662

1987 Date	Peak C/S	Depth Feet	BASELINE C/S 3571 C/S Below 20' and Above BTM 3'	BASELINE C/S 780 C/S Top 20' and BTM 3'
08-06	35	100	2302	545
08-27	37	114	2420	617
09-16	34	82	2305	646
10-08	42	68	2404	632
10-27	42	99	2537	607
11-19	34	93	2223	542
12-10	36	100	2290	583
12-29	38	99	2308	620
1988				
01-20	36	94	2325	584
02-08	35	93	2310	628
03-03	36	50	2241	561
03-25	33	83	2257	578
04-12	37	66	2440	638
05-04	33	113	2400	607
05-27	37	115	2275	587
06-15	39	100	2298	581
07-06	35	110	2311	564
07-27	39	100	2373	574
08-17	32	98	2224	583
09-09	37	115	2309	562
09-27	35	49	2264	587
10-19	36	99	2365	476
11-9	160	46	3172	516
11-10	39	47	2425	537
11-30	37	94	2263	522
12-21	~~270~~	~~74~~	~~8640~~	~~644~~
12-22	38	99	2358	625
1989				
01-12	39	113	2382	506
02-03	35	102	2222	557

A-6600-034 (N-II-78)

9613145.0956

DRY WELL RADIATION LEVELS - C FARM

Probe Type: S

Range Scale:

Well Depth: 125'

Dry Well No. 30-06-02

Old Well No. (72)

1982 Date	Peak C/S	Depth Feet	BASELINE C/S 2571 C/S Below 20' and Above BTM 3'	BASELINE C/S 780 C/S Top 20' and BTM 3'
12-16-82	37	108	2364	484
12-21	39	114	2308	497
12-30	35	101	2424	568
1983				
01-05	42	98	2704	534
01-18	Strip Chart OK Computer Down			
02-08	39	93	2457	505
03-03	37	112	2415	494
03-23	51	112	3176	705
03-24	34	104	2192	488
04-14	35	101	2355	478
05-02	4786	55	44320	2450
05-03	35	109	2247	464
05-26	35	92	2277	450
06-16	38	105	2322	505
07-07	35	102	2205	465
07-26	34	95	2306	473
08-17	40	80	2464	509
08-07	33	95	2270	510
09-29	37	112	2366	521
10-20	34	102	2239	462
11-09	37	112	2318	633
12-01	39	97	2327	487
12-21	35	97	2166	437
1984				
01-10	43	108	2379	507
02-02	32	97	2196	465
02-24	35	97	2354	630
03-14	33	110	2262	619
04-05	43	95	2394	542
04-26	46	103	2445	699

1984 Date	Peak C/S	Depth Feet	BASELINE C/S 2571 C/S Below 20' and Above BTM 3'	BASELINE C/S 780 C/S Top 20' and BTM 3'
05-16	38	118	2294	667
06-05	39	118	2318	670
06-28	36	100	2379	674
07-19	35	94	2253	669
08-08	39	118	2605	708
08-29	36	115	2258	647
09-19	36	96	2190	619
10-10	41	105	2468	710
10-31	36	102	2346	639
11-20	34	89	2313	670
12-12	40	104	2240	648
1985				
1-03	38	103	2337	669
1-23	35	106	2316	619
2-14	35	92	2276	681
3-05	37	107	2355	670
3-27	37	96	2209	773
4-18	35	113	2311	726
5-08	31	96	2193	733
05-28	36	84	2332	1520
06-18	35	117	2188	901
07-10	32	30	2168	1024
08-01	34	107	2199	779
08-22	36	99	2129	783
09-12	36	107	2300	685
10-04	38	108	2343	798
10-22	37	95	2323	778
11-14	40	106	2525	734
12-06	37	101	2388	760
12-26	35	94	2355	713

A-6600-034 (N-II-78)

DRY WELL RADIATION LEVELS - C FARM

Probe Type S

Dry Well No. 30-06-02

Range Scale

Old Well No. 72

Well Depth 125

1981 Date	Peak C/S	Depth Feet	BASELINE C/S 2571 C/S Below 20' and Above BTM 3'	BASELINE C/S 780 C/S Top 20' and BTM 3'	1982 Date	Peak C/S	Depth Feet	BASELINE C/S 2571 C/S Below 20' and Above BTM 3'	BASELINE C/S 780 C/S Top 20' and BTM 3'
07-23	41	95	2304	813	05-18-82	37	98	2294	646
8-12	36	95	2249	722	05-27	36	94	2239	655
9-02	244	122	2873	1571	06-01	34	23	2277	526
9-03	36	113	2255	635	06-08	41	97	2309	487
9-23	41	95	2429	912	06-15	35	87	2302	479
10-14	40	97	2307	834	06-24	39	98	2345	540
11-05	32	116	2339	686	06-30	48	110	2370	650
11-24	39	100	2523	1281	07-06	36	99	2263	506
12-15	36	80	2452	658	07-14	39	99	2297	456
1982					07-21	35	99	2306	508
1-06	41	118	2081	654	07-26	33	104	2219	511
01-13	35	95	2329	899	08-04	38	86	2311	476
01-20	36	100	2409	705	08-06	40	108	2207	479 OTP#
01-26	35	93	2337	653	08-10	45	114	2281	486
02-01	36	96	2379	769	08-17	36	100	2299	483
02-08	35	53	2247	819	08-25	36	113	2349	503
02-10	38	107	2426	960	08-31	39	118	2294	492
02-19	34	118	2346	993	09-07	33	47	2340	512
06-12 ~~02-23~~	~~39~~	~~80~~	~~1860~~	~~1001~~	09-16	39	97	2354	508
02-23	41	117	2338	704	09-23	35	117	2324	482
03-02	39	97	2440	1003	09-28	36	112	2338	515
03-10	35	119	2380	753	10-06	37	100	2597	523
03-16	35	96	2294	664	10-12	37	111	2273	472
03-23	37	106	2435	681	10-18	36	92	2330	441
03-31	37	96	2388	746	10-28	35	114	2361	520
04-07	35	100	2340	737	11-03	40	94	2353	508
04-13	35	108	2215	478	11-11	37	95	2272	490
04-22	39	108	2472	668	11-16	40	100	2328	509
04-27	35	51	2355	671	11-23	42	117	2550	562
05-03	37	94	2268	963	12-01	41	24	2456	515
05-13	36	100	2299	775	12-07	30	106	2156	447

A-6600-034 (N-II-78)

DRY WELL RADIATION LEVELS - C FARM

Probe Type: S

Range Scale:

Well Depth: 125'

Dry Well No.: 30-06-02

Old Well No.: (72)

1980 Date	Peak C/S	Depth Feet	BASELINE C/S 2571 — C/S Below 20' and Above BTM 3'	BASELINE C/S 780 — C/S Top 20' and BTM 3'
~~04-24-80~~	~~35~~	~~102~~	~~2089~~	~~738~~
04-29	35	108	2295	765
05-07	38	93	2396	834
05-13	38	87	2322	816
05-21	35	91	2352	753
05-30	34	114	2409	875
06-05	37	92	2306	650
06-12	37	113	2504	948
06-19	271	124	2871	138 BTM
06-26	38	111	2297	718
07-03	41	99	2334	744
07-10	38	105	2356	665
07-16	33	118	2403	1190
07-23	37	108	2317	749
07-30	40	91	2350	777
8-07	36	110	2443	1051
08-14	37	83	2320	837
08-21	33	57	2303	692
08-28	35	91	2396	834
09-04	51	80	2391	752
09-05	40	103	2375	801
09-11	37	91	2420	690
09-18	34	81	2292	684
9-25	35	115	2429	766
10-02	36	95	2371	1175
10-10	39	116	2466	734
10-16	39	104	2390	834
10-23	37	90	2435	832
10-30	57	112	2879	829
11-06	34	96	2364	739
11-13	34	81	2341	736

1980 Date	Peak C/S	Depth Feet	BASELINE C/S 2571 — C/S Below 20' and Above BTM 3'	BASELINE C/S 780 — C/S Top 20' and BTM 3'
11-19	36	97	2359	667
11-26	36	100	2208	665
12-02	37	107	2310	624
12-10	37	108	2366	902
12-17	39	98	2326	614
12-23	35	116	2239	643
12-31	38	100	2111	655
01-07-81	34	97	2264	699
~~01-16~~	~~50~~	~~22~~	~~2029~~	~~965~~ 01-12
"	40	78	2456	640
01-22	37	106	2406	941
01-29	38	99	2352	678
02-04	36	95	2360	657
02-11	34	87	2366	930
02-19	41	104	2349	771
02-26	38	114	2294	764
03-04	38	92	2512	980
03-11	34	101	2292	634
03-18	37	63	2377	718
03-26	40	113	2333	775
04-02	38	106	2421	777
~~04-02~~	~~42~~	~~24~~	~~1944~~	~~960~~
04-08	36	87	2469	866
04-16	36	101	2296	704
04-23	37	98	2308	782
04-30	36	57	2389	808
05-07	36	85	2324	769
05-13	37	98	2316	637
05-19	37	104	2340	685
06-11	37	110	2266	732
7-01	36	105	2360	758

A-6600-034 (N-II-78)

DRY WELL RADIATION LEVELS - C FARM

PROBE TYPE S

RANGE SCALE

WELL DEPTH 125'

DRY WELL NO. 30-06-02

OLD WELL NO. 72

1978 DATE	PEAK C/S	DEPTH FEET	BASELINE C/S 2571 C/S BELOW 20' and ABOVE BTM 3'	BASELINE C/S 780 C/S TOP 20' and BTM 3'
7-7-78	38	87	2366	758
7-13	32	93	2294	783
7-20	35	97	2340	827
7-27	39	88	2234	776
8-3	37	97	2344	734
8-10	40	93	2464	755
8-17	33	91	2404	696
8-25	37	98	2177	808
9-01	38	100	2467	710
9-08	35	85	2444	890
9-15	35	66	2283	815
9-22	34	91	2340	691
9-28	32	71	2325	921
10-6	33	114	2457	853
10-12	39	93	2436	789
10-20	37	111	2334	816
10-26	38	93	2388	712
11-8	37	108	2396	811
11-23	38	84	2274	715
12-06	41	104	2359	663
12-21	38	104	2340	770
~~1979~~				
1-4-79	36	106	2397	760
1-18	36	68	2383	1253
2-01	40	96	2429	802
2-13	40	105	2296	710
2-28	38	50	2474	707
~~3-13~~	~~40~~	~~111~~	~~2633~~	~~678~~
3-13	40	113	2405	776
3-15	51	120	2776	688
3-29	36	120	2271	783

1979 DATE	PEAK C/S	DEPTH FEET	BASELINE C/S 2571 C/S BELOW 20' and ABOVE BTM 3'	BASELINE C/S 780 C/S TOP 20' and BTM 3'
4-11	47	27	2335	696
4-25	35	80	2407	764
5-09	37	70	1874	515
5-23	40	113	2455	724
6-07	34	92	2302	708
6-21	36	97	2295	786
7-4	242	123	2782	1363
7-5	36	50	2469	936
7-18	37	116	2484	848
8-02	36	104	2491	709
8-15	41	113	2368	743
8-28	36	101	2378	712
9-11	36	118	2345	779
9-25	40	111	2463	737
10-09	35	108	2284	689
10-24	42	106	2870	882
11-07	36	114	2430	844
11-20	38	114	2307	682
12-06	44	111	2501	793
12-19	37	37	2377	763
1980				
1-03	34	107	2319	742
1-16	37	110	2437	1092
1-29	38	98	2431	723
2-14	38	104	2375	771
2-27	41	115	2444	731
3-11	35	94	2320	788
3-26	37	94	2377	757
04-09	37	119	2352	775
04-15	37	82	2289	788
04-23	37	94	2329	680

No. 2 PROBE

9413155.1960

DRY WELL RADIATION LEVELS - C FARM

PROBE TYPE S
RANGE SCALE
WELL DEPTH 125'

DRY WELL NO. 30-06-02
OLD WELL NO. 72

DATE	PEAK C/S	DEPTH FEET	BASELINE C/S 2571 C/S BELOW 20' and ABOVE BTM 3'	BASELINE C/S 780 C/S TOP 20' and BTM 3'
5-20-77	43	101	2751	792
5-27	37	116	2337	679
6-3	33	89	2393	753
6-10	58	28	2402	794
6-17	36	105	2361	757
6-24	34	97	2249	680
7-01	40	107	2691	709
7-8	38	104	2758	5995
7-15	44	101	2922	868
7-22	37	116	2365	704
7-29	36	102	2409	696
8-05	33	49	2364	688
8-12	38	80	2806	865
8-19	10	21	10	254
8-19	33	116	2339	796
8-26	33	92	2282	709
8-31	39	118	2490	808
9-09	37	95	2441	687
9-16	42	70	2504	760
9-19	34	111	2519	750
9-23	41	103	2586	752
9-29	40	114	2546	687
10-7	38	94	2360	781
10-12	36	112	2397	812
10-21	39	108	2337	828
10-28	37	118	2491	839
11-4	38	99	2479	788
11-10	37	98	2399	809
11-18	52	68	3381	933
11-23	37	94	2397	644
12-2	34	101	2319	768

DATE	PEAK C/S	DEPTH FEET	BASELINE C/S 2571 C/S BELOW 20' and ABOVE BTM 3'	BASELINE C/S 780 C/S TOP 20' and BTM 3'
12-8-77	41	65	2293	756
12-15	37	94	2374	677
12-22	37	112	2496	807
12-30	37	98	2294	774
1978				
1-5	36	109	2461	829
1-13	38	108	2433	943
1-19	36	94	2396	724
1-27	36	92	2368	808
2-2	37	83	2402	788
2-9	39	66	2410	688
2-16	38	49	2491	694
2-23	41	107	2475	734
3-03	37	110	2427	697
3-10	35	53	2306	688
3-17	36	93	2102	571
3-24	37	106	2290	779
3-31	35	64	2295	753
4-7	36	100	2430	804
4-14	35	112	2339	691
4-21	36	102	2372	653
4-28	34	104	2381	733
5-05	34	104	2285	755
5-12	35	83	2340	825
5-18	39	108	2420	711
5-26	67	100	4343	1264 NP
6-2	35	99	2309	676
6-9	38	100	2344	647
6-15	34	100	2312	718
6-23	34	114	2375	715
6-29	34	102	2379	705

DRY WELL RADIATION LEVELS - C FARM

PROBE TYPE S
RANGE SCALE
WELL DEPTH 125'

DRY WELL NO. 30-06-02
OLD WELL NO. 72

DATE	PEAK C/S	DEPTH FEET	BASELINE C/S 2571 C/S BELOW 20' and ABOVE BTM 3'	BASELINE C/S 780 C/S TOP 20' and BTM 3'
2-18-76	41	107	2439	760
3-25	37	115	2385	779
4-1	39	115	2412	836
4-9	35	53	2427	822
4-16	34	114	2309	684
4-23	36	55	2422	822
4-30	39	116	2181	709
5-6	104	4	TRUCK	
5-14	36	112	2268	762
5-20	62	73	4470	1225
5-27	34	101	2388	727
6-3	39	82	2526	771
6-10	35	95	2361	923
6-17	35	65	2376	886
6-24	42	92	2603	875
7-1	36	22	2274	650
7-9	36	112	2440	651
7-16	33	61	2225	749
7-22	36	81	2420	7443
7-29	37	87	2286	4944
8-6	45	84	2869	830
8-13	43	106	2957	852
8-20	36	102	2406	869
8-26	36	95	2322	735
9-3	47	101	3118	902
9-24	35	27	2283	711
10-1	37	98	2534	776
10-8	42	96	2527	777
10-15	38	104	2383	753
10-22	36	30	2416	719
10-29	38	98	2616	840

DATE	PEAK C/S	DEPTH FEET	BASELINE C/S 2571 C/S BELOW 20' and ABOVE BTM 3'	BASELINE C/S 780 C/S TOP 20' and BTM 3'
11/05/76	39	109	2524	915
11-12	39	21	3862	915
11-19	36	115	2381	741
11-25	50	65	3583	1304
11-26	39	101	2376	706
12-3	40	67	2675	878
12-9	42	98	2378	761
12-17	39	89	2460	864
12-27	41	76	2379	773
12-30	36	111	2326	736
1-7-77	39	91	2604	896
1-14	39	108	2387	844
1-21	42	93	2536	763
1-28	57	27	2227	819
1-28	43	95	2385	793
2-04	38	91	2421	786
2-11	42	101	2293	749
2-18	42	110	2347	745
2-25	38	76	2621	837
3-4	37	94	2344	773
3-10	40	111	2309	690
3-11	38	54	2503	1121
3-18	40	101	2480	784
3-25	37	112	2427	743
4-01	33	115	2312	805
4-8	37	110	2380	790
4-15	37	168	2513	799
4-22	40	101	2719	844
4-29	37	104	2596	713
5-6	34	93	2292	742
5-13	36	90	2366	698

9413157.962

DRY WELL RADIATION LEVELS - C FARM

PROBE TYPE S
RANGE SCALE
WELL DEPTH 125'

DRY WELL NO. 30-06-02
OLD WELL NO. 72

DATE	PEAK C/S	DEPTH FEET	BASELINE C/S 2571 C/S BELOW 20' and ABOVE BTM 3'	BASELINE C/S 780 C/S TOP 20' and BTM 3'
1-24-75	38	101	2571	780
1-31-75	37	111	2602	855
2-10-75	39	92	2478	811
2-14	37	97	2420	725
2-20	34	107	2487	864
2-27	39	101	2553	799
3-7	52	27	2863	846
3-13	34	105	2541	950
3-21	35	92	2445	731
3-27	38	94	2328	692
4-4	46	43	2955	949
4-10	135	57	5219	1637
4-14	42	104	2873	909
4-18	39	89	2500	1705
4-18	~~46~~	~~28~~	~~2196~~	~~3722~~
4-25	38	89	2406	770
5-2	36	92	2587	876
5-8	33	98	2403	733
5-16	33	108	2372	791
5-23	39	96	2450	811
5-30	35	98	2638	796
6-6	37	96	2386	751
6-13	34	93	2352	696
6-20	34	97	2480	Top. 1768
6-26	41	21	2624	1009
7-4	36	115	2353	680
7-11	36	103	2447	736
7-18	35	88	2217	669
7/25	35	118	2351	712
8-1	33	98	2247	650
8/8	32	102	2242	699

DATE	PEAK C/S	DEPTH FEET	BASELINE C/S 2571 C/S BELOW 20' and ABOVE BTM 3'	BASELINE C/S 780 C/S TOP 20' and BTM 3'
8-15	843	33	81741	19459
8-22	33	100	2393	711
8-28	36	96	2394	748
9-5	41	90	2499	668
9-11	39	114	2390	725
9-19	35	89	2363	676
9-25	35	68	2324	2980
10-3	40	109	2406	667
10-9	34	53	2471	731
10-17	39	88	2482	775
10/24	34	112	2360	908
10-31	35	101	2317	840
11-6	33	49	2362	785
11-13	38	85	2493	746
11-20	36	108	2412	681
11-28	40	95	2473	730
12-5	38	99	2445	728
12-12	39	95	2448	733
12-19	40	53	2299	602
12-26	40	90	2609	767
1-2-76	40	98	2512	702
1-9-76	37	109	2414	828
1-16	38	93	2441	802
1-23	39	97	2431	729
1-30	35	77	2421	738
2-13	37	100	2531	709
2-20	37	108	2358	765
2-27	34	95	2424	744
3-4	33	102	2301	749
3-12	37	66	2432	810